Compiled by the

THOMAS O. NELSON COMPANY

Fergus Falls

MINNESOTA

ATLAS

KANDIYOHI COUNTY
MINNESOTA

Henry L. Carlson,
Pennock,
Minn.

ALLEN COUNTY PUBLIC LIBRARY
3 1833 07502 3884
GC
977.601
K13MA

415

1800

1954

FIRST NATIONAL BANK

Willmar, Minnesota

Member Deposit Insurance Corporation

COMPLETE BANKING SERVICE

Checking Accounts
Savings Accounts
Bank Drafts

Installment Loans
Auto Loans
Safe Deposit Boxes

Farm Loans
Chattel Mortgage Loans
F. H. A. Home Loans

MAKE THE FIRST NATIONAL YOUR BANK

AFFILIATED WITH FIRST BANK STOCK CORPORATION

Sherlin's Standard Service

ATLAS TIRES – BATTERIES ACCESSORIES

Standard STANDARD **Products**

104 E. Litchfield Ave. Willmar

Swenson Motor Co.

OLDSMOBILE
GMC TRUCKS
Sales & Service

NEW AND USED CARS

620 Litchfield Ave. West
PHONE 1919

Willmar Minnesota

Lampert Lumber Co.

LUMBER – PAINT – HARDWARE

BUILD AND PAY THE EASY WAY

G. F. Stoyke, Manager

Willmar Minnesota

Call for CULLIGAN® Soft WATER

...ON A SERVICE BASIS

No equipment to buy; no maintenance work. Service connection is quick, simple and low-cost.

...OR WITH A HOME-OWNED MODEL

We sell a complete line...from hand-operated units to electronic, fully-automatic models.

Culligan Soft Water Service

Telephone 19

800 Campbell Ave. Willmar, Minnesota

MARTIN HARDWARE & LUMBER

We are always happy to serve you

Sunberg Minnesota

NELS A. LINDAHL & SON

Breeders of
PUREBRED DUROC JERSEY HOGS

5½ Miles N. W. on Highway 71

New London Ph. 1F111 Minnesota

ATLAS

OF

Kandiyohi County

Minnesota

CONTAINING PLATS OF EACH TOWNSHIP, A COUNTY ROAD MAP, A RURAL DIRECTORY OF FARMERS, AND OTHER FEATURES.

The contents of this atlas have been compiled from information procured from available sources, and is believed to be accurate from data of record on the 10th day of June, 1954. Because of the possibility of error, no representation is made as to complete accuracy.

Compiled and Published
By the
Thomas O. Nelson Co.
Fergus Falls, Minnesota

Additional copies are available at $20.00. Address orders to the Thomas O. Nelson Co., Fergus Falls, Minnesota. Send payment with order to save mailing charges.

Willmar Oil Co.
(Wally Erickson)
Tydol - Veedol
BULK DELIVERY
We Sharpen Lawn Mowers
We Give Gold Bond Stamps
523 E. Litchfield Ave. Willmar
Telephone 1776

Ben Swenson
United Hagie Hybrid Seed Corn
Kansas City Power Lawn Mowers
Pig Savers - Cow Kicks
Lindane 25W
Atwater Route 2 Minnesota

New London Materials & Construction Co.
Offices in Willmar, Phone 609
Plant at New London, Phone 16-F-10
Washed ond Screened Material For Concrete
Work and Screened Road Gravel

FIRST STATE BANK
LAKE LILLIAN, MINNESOTA
COMPLETE BANKING SERVICE
INSURANCE OF ALL KINDS

BANK OF WILLMAR

Organized in 1876

Willmar, Kandiyohi County, Minnesota

CAPITAL AND SURPLUS $300,000.00

We offer complete banking services and invite and appreciate your banking business

Checking Accounts — Savings Accounts
Bank Money Orders — Safe Deposit Boxes
Agricultural Loans — Business Loans
and Government Crop Loans

Improved Farm Real Estate Loans For a Long Term and at a Low Rate of Interest

When in Need of Banking Services, Consult Officers of Bank of Willmar

OFFICERS

N. H. Tallakson, President
Edwin Selvig, Vice President
A. E. Nordstrom, Vice President
W. E. Lindberg, Vice President
Geo. E. Walker, Cashier
Adeline Sundberg, Ass't. Cashier
R. J. Dykema, Ass't. Cashier
E. L. Tommeraasen, Ass't. Cashier
Lillie B. Noren, Auditor

A Good Bank
In A Good Community

Poults

Feed

Processing

Willmar Poultry & Egg Co.

Ninth Street and Highway 23

Willmar PHONE 1666 — 1667 Minnesota

LEGEND

LETTERS OF THE ALPHABET USED IN THIS ATLAS TO DESIGNATE SMALL TRACT OWNERS ARE NOT OFFICIAL GOVERNMENT LOT DESIGNATIONS

TRUNK HIGHWAY
COUNTY & STATE AID
TOWNSHIP ROAD
RAILWAY
TIE-IN MARKERS
CITY & VILLAGE LIMITS
PLATTED AREA

CREEKS & COULEES
DITCH (OPEN)
DITCH (TILE)
RIVER
AND OTHERS et al
AND WIFE et ux
FARM BUILDINGS

MEANDERED WATER LINE & GOV'T. LOT DESIGNATION
SCHOOL
CHURCH
CEMETERY
TOWN HALL

MAP INDEX

PAGE NUMBER OF TOWNSHIPS ARE LISTED BELOW THE TOWNSHIP NAME

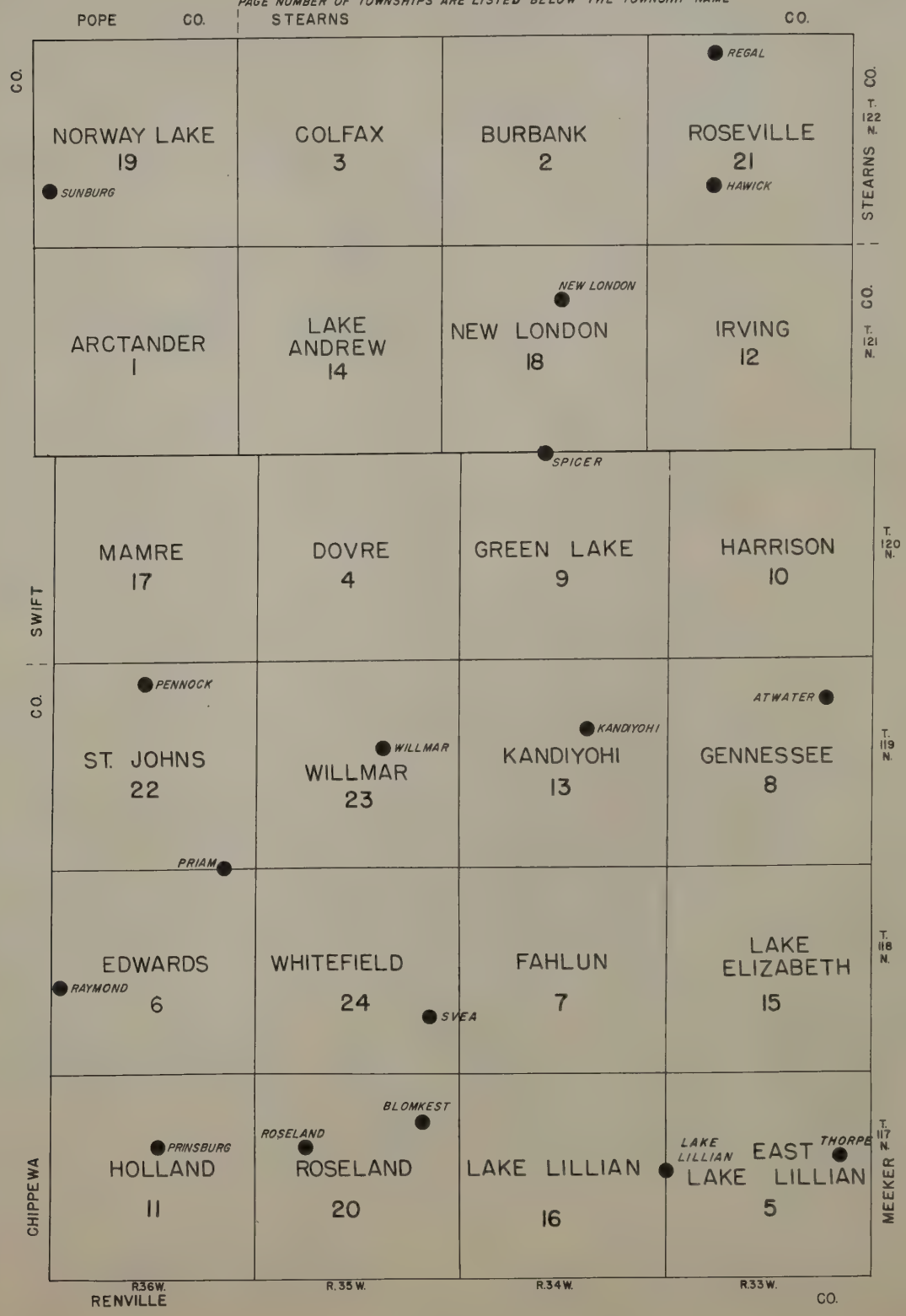

HIGHWAY MAP OF KANDIYOHI COUNTY

Henry L. Sisson

TRUNK HIGHWAY — 71
STATE AID ROAD — 9
COUNTY AID ROAD — 52
TOWNSHIP ROAD
RAILWAY
RIVER
CREEK
CHURCH
CEMETERY
SCHOOL
TOWN HALL

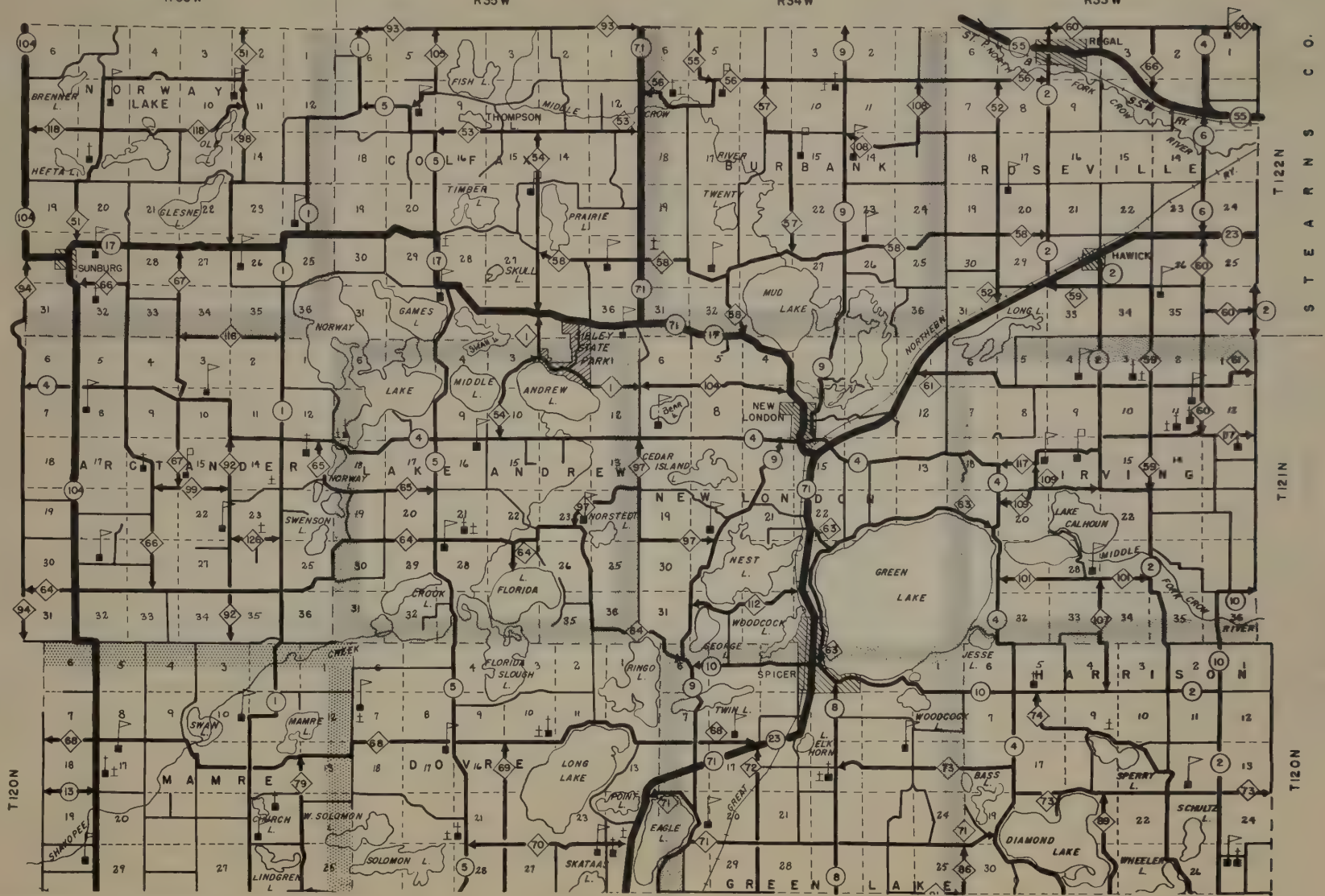

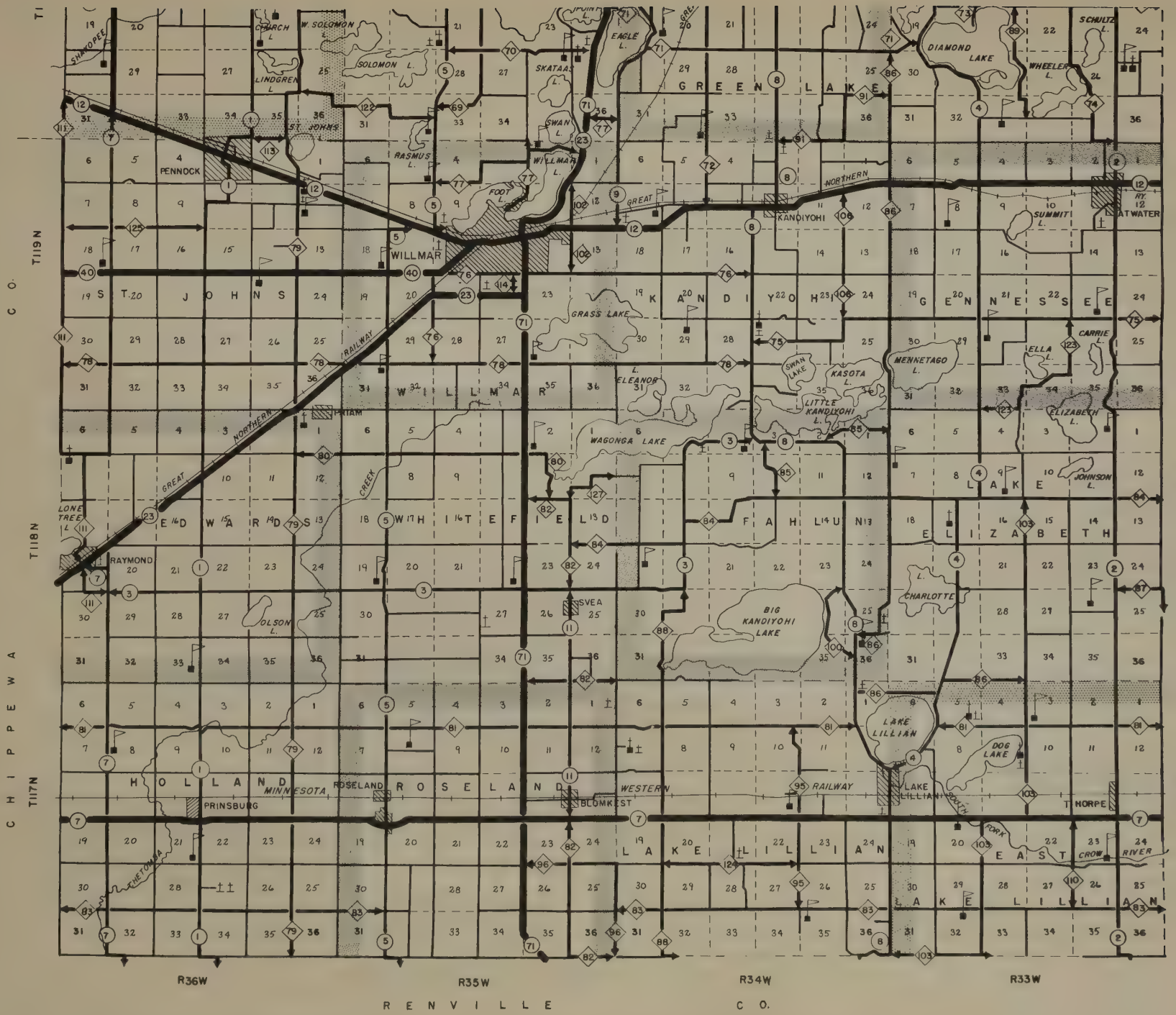
T119N
T118N
T117N
CHIPPEWA CO.
MEEKER
R36W
R35W
R34W
R33W
RENVILLE CO.
GREEN LAKE
DIAMOND LAKE
WHEELER L.
SCHULTZ L.
SHAKOPEE
CHURCH L.
W. SOLOMON L.
SOLOMON L.
LINDGREN L.
ST. JOHNS
SKATAAS L.
EAGLE L.
SWAN L.
WILLMAR L.
RASMUS L.
FOOT L.
PENNOCK
WILLMAR
KANDIYOHI
SUMMIT L.
ATWATER
GRASS LAKE
L. ELEANOR
WAGONGA LAKE
SWAN LAKE
KASOTA L.
LITTLE KANDIYOHI L.
MENNETAGO L.
ELLA L.
CARRIE L.
ELIZABETH L.
JOHNSON L.
LONE TREE L.
RAYMOND
OLSON L.
SVEA
BIG KANDIYOHI LAKE
CHARLOTTE
LAKE LILLIAN
DOG LAKE
PRINSBURG
ROSELAND
BLOMKEST
THORPE
CROW RIVER
NORTHERN
GREAT
RAILWAY
WESTERN
MINNESOTA
CREEK
SOUTH FORK
CHETOMBA
S. T. JOHNS
W I L L M A R
K A N D I Y O H I
G E N E S S E E
E D W A R D S
W H I T E F I E L D
F A H L U N
E L I Z A B E T H
L A K E
H O L L A N D
R O S E L A N D
L A K E L I L L I A N
E A S T L A K E L I L L I A N

STATE BANK OF PENNOCK

1904 Fifty Years of Banking Service 1954

CHECKING ACCOUNTS
SAVINGS ACCOUNTS
BANK MONEY ORDERS
FARM & PERSONAL LOANS
SAFE DEPOSIT BOXES
BANKING BY MAIL

WE WRITE ALL LINES OF INSURANCE

PENNOCK Phone 2281 MINNESOTA
Member Federal Deposit Insurance Corporation

LITCHFIELD PRODUCTION CREDIT ASSOCIATION

Carl Hansen
Secretary-Treasurer
Litchfield, Minnesota

1. ALL TYPES OF FARM OPERATIONS ARE FINANCED
2. EACH LOAN IS FITTED TO THE INDIVIDUAL FARM BUSINESS
3. IT IS A LOCAL FARMERS' ORGANIZATION
4. THE COSTS ARE REASONABLE
5. THE ASSOCIATION IS PERMANENT AND FUNDS ARE DEPENDABLE

For Prompt Service on Production Loans Call at Our Office in Litchfield, or One of the Following Field Offices:

National Farm Loan Association, Willmar ..... Daily Service
National Farm Loan Office, Glencoe ..... Each Thursday Morning
Dascher Insurance Office, Hutchinson ..... Each Thursday Afternoon

Phone - Litchfield 455 Willmar 41

Farmers Union Oil Co.

PETROLEUM PRODUCTS AND FARM SUPPLIES

YOUR COOPERATIVE FARM SUPPLY

Phone 1092

Willmar Minnesota

Amundson & Evans

YOUR CHEVROLET DEALER

Willmar Minnesota

Willmar Farmers Mutual

INSURANCE COMPANY

CHARTERED 1889

Harry N. Nelson, Secretary

Masonic Building

Willmar Minnesota

PRINSBURG STATE BANK

"Community Owned and Controlled"

GENERAL BANKING AND INSURANCE

PHONE 12F111

Prinsburg Minnesota

ARCTANDER

TOWNSHIP 121 N. RANGE 36 W.

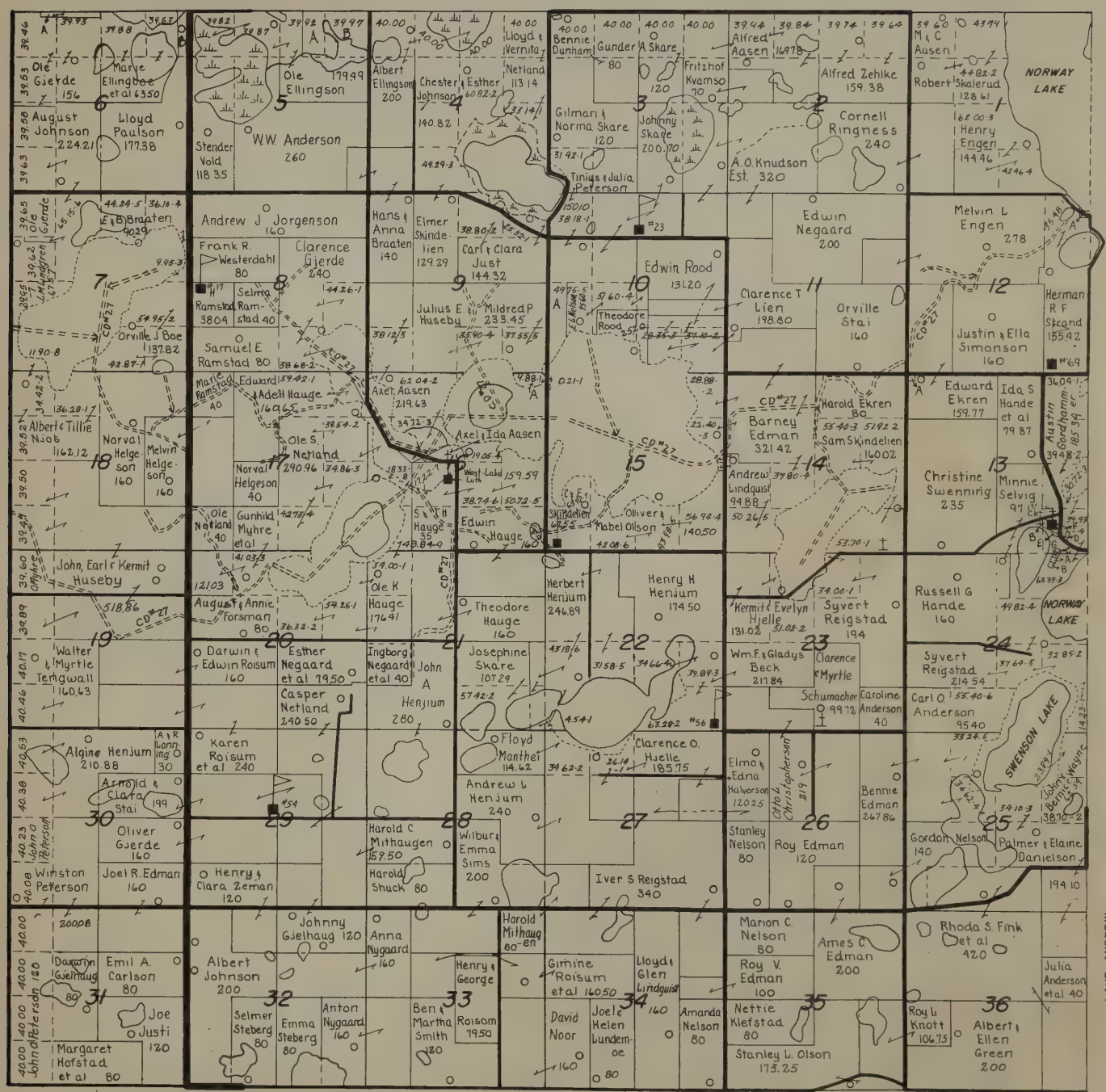

SMALL TRACT OWNERS

SEC	LOT		ACRES
5	A	Joseph & Alice Paarerud	20.00
5	B	Rudolph & Alice Gafkjen	20.00
6	A	Augustin Lindgren Est	6.13
6	B	Burt Gatewood	8.34
10	A	Clara Skindelien	25.20
12	A	State Div of Game & Fish	.58
13	A	Rural Co-op Power Assn.	.23
15	B	Roger Larson	1.85
13	C	Johan Evenson	.24
13	D	Stanley & Guri Swenson	.23
13	E	State	.39
13	F	Louise Bendickson	.31
13	G	Clarence Skindelien	.59
16	A	Helen Kapperud et al	10.09
24	A	Irvin L. Ellingson	.26
24	B	Alfred Sampson	.26

WILLMAR INVESTMENT COMPANY

302 West Fifth Street — Willmar, Minnesota — Phone 62

Just as you depend upon a professional man for your health and legal protection, so should you select your insurance agency to guard against loss from the many perils which might destroy your financial security. We can protect you on your farm buildings, city or lake property, for fire and extended coverage, liability and hail insurance on corps.

REAL ESTATE FOR SALE IN CITY AND COUNTRY
LAKE HOMES
WE WRITE ALL LINES OF INSURANCE

Strom's Skelly Service

Royce Strom, Prop.

Complete Service
GASOLINE — OIL — GREASING
TIRES - BATTERIES - SIMONIZING

24 Hour Service
1st & Litchfield — Willmar

RALEIGH'S

Raleigh Erickson

BOTTLED GAS
APPLIANCES

Telephone 480
200 Benson Ave. — Willmar

Puritan Cafe

WILLMAR'S FINEST

426 Litchfield Ave.
Willmar — Minnesota

CORNEIL - ELKJER AGENCY

ALL KINDS OF INSURANCE

Hail — Automobile — Farm Liability
Fire — Life — Compensation
Windstorm — General Casualty — Surety Bonds

Willmar — In the Old Willmar Federal Loan Bldg.

Minnesota — 320 Litchfield Ave. W.

LOHN AGENCY

ALL KINDS OF INSURANCE
FARM LOANS

KEN SR.
301 W. 5th
Phone 1700
Willmar

KEN JR.
312 12th St. S.
Phone 31423
Benson

SCHWANDT Land Agency

FARM AND CITY PROPERTY

—Phones—
Office 497W
Res. 497R

312 W. 5th Street
Willmar — Minnesota

GILBERTSON Sales & Service

AUTHORIZED NEW HOLLAND DEALER

NEW and USED
TRACTOR PARTS

Phone 239 — Box 169
537 Pacific Ave. — Willmar, Minn.

ALLSTATE HATCHERY

and Poultry Farm

WILLMAR, MINNESOTA

BURBANK

TOWNSHIP 122 N. RANGE 34 W.

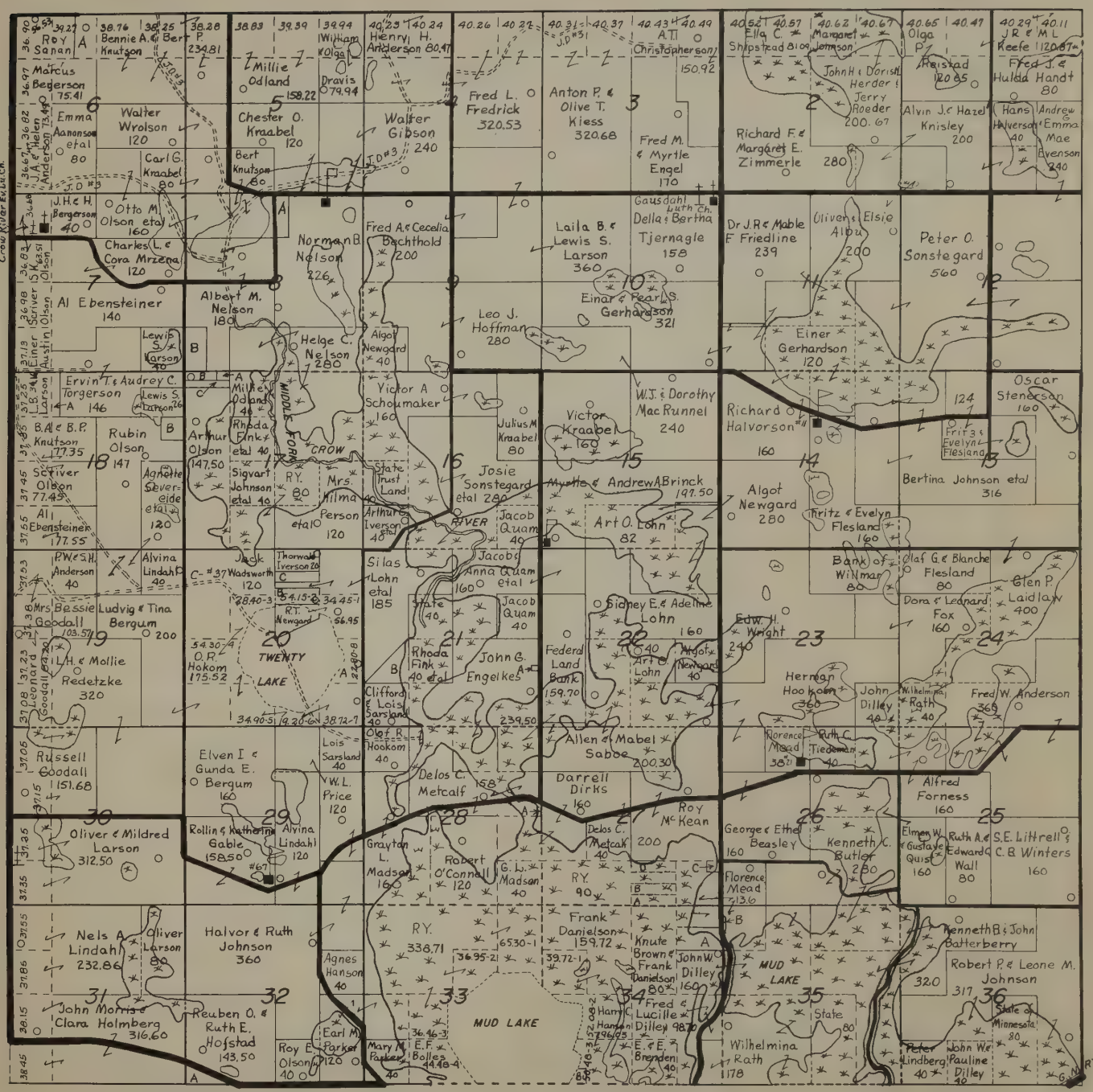

SMALL TRACT OWNERS

SEC LOT		ACRES
6 A	Julius C. & Grace Bergerson	19.64
8 A	Oscar Wrolson Est.	12.00
8 B	Albert & Ida Nelson	20.00
17 A	Arthur Olson	2.00
17 B	Rubin Olson	5.00
17 C	Mabel & Silas G. Olson	7.50
18 A	Lewis S. Larson	8.00
18 B	Lewis S. & Laila B. Larson	13.00
20 A	Arthur Wold	22.80
20 B	Oscar Iverson	15.00
20 C	Josie Sonstegard	10.00
21 A	Grace Ev. Ch. of Burbank Twp.	0.50
21 B	A.T. Christopherson & E. Shipstead	20.00
27 A	Marybell Snyder	10.00
27 B	Rachel May Lenorz	10.00
27 C	Arnold Jenson	2.50
27 D	Raymond Snyder	10.00
28 A	State of Minnesota	2.00
32 A	John McLouth	16.50
34 A	Pauline Dilley	20.00
34 B	Chester B. Lund	2.50
35 B	Pauline Dilley	1.50

HOME STATE BANK

of Kandiyohi

COMPLETE BANKING SERVICE

INSURANCE OF ALL KINDS

Member Federal Deposit Insurance Corporation

Kandiyohi Minnesota

Kandiyohi Farmers Union Elevator Co.

—Dealers in—

GRAIN — FEED — SEEDS — FERTILIZER

CUSTOM GRINDING AND MIXING — CLEANING AND TREATING

PETROLEUM PRODUCTS — PROPANE GAS

Kandiyohi Minnesota

KANDIYOHI CO-OPERATIVE CREAMERY

LAND O LAKES

BUTTER — FEEDS — SEEDS AND FERTILIZERS

LOCKER PLANT

Kandiyohi Minnesota

STATE BANK OF BLOMKEST

COMPLETE BANKING SERVICE

INSURANCE OF ALL KINDS

A Good Bank in a Good Community

Blomkest Minnesota

COLFAX

TOWNSHIP 122 N. *RANGE 35 W.*

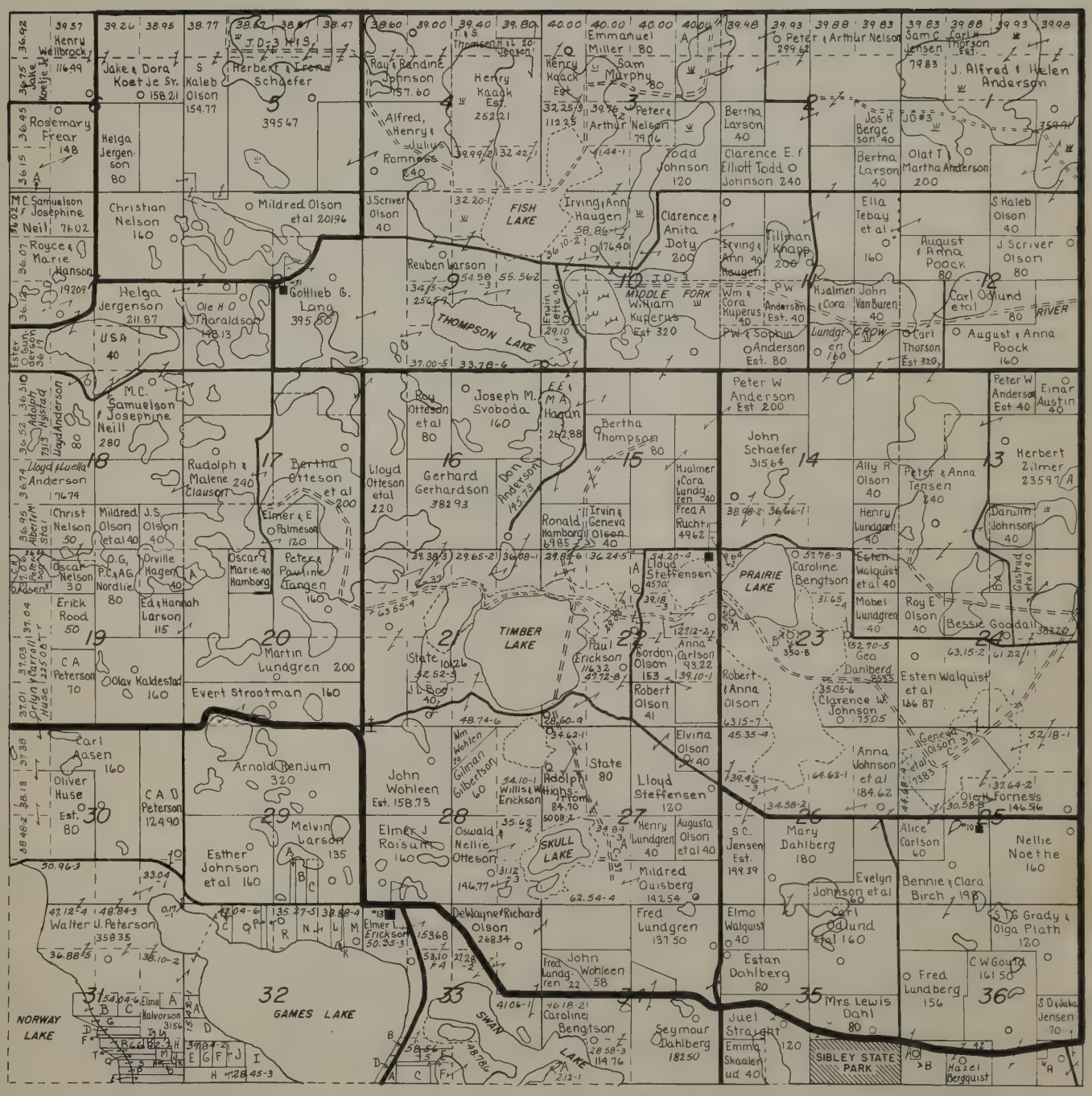

SMALL TRACT OWNERS

SEC	LOT		ACRES
3	A	Christian Westgaard	20.00
6	A	Mabel Gilbertson	2.00
20	A	Anna Nordlie et al	5.00
22	A	Willis & Wanda Erickson	10.00
23	A	Fred A Ruchti	8.00
23	B	Ruth C Knutson	3.50
27	A	Victor Johnson	34.14
29	A	Edwin Negaard	5.00
29	B	Orville Stai	10.00
29	C	John Fosse	10.00
31	A	O.A. Sorenson	8.44
31	B	E.O. & Regina Finstad	20.12
31	C	John J Larson	10.00
31	D-E	Edward Ekren	17.35
31	F	Roy & Ann Edman	4.00
31	G	Robert Skaarlrud et al	10.50
31	H	Earl Knutson	4.20
31	I	Earl Knutson	1.70
31	J	Hjalmer Johnson	1.73
31	K	J. Arvid Johnson	1.66
31	L	Arthur R. Nelson	4.50
31	M	Harold Holmgren	2.50
31	N	Carl & Hanna Sternlof	2.00
31	O	Alfred Zehlke	2.38
31	P	Orville Boe	10.00
31	Q	Andrew Lindquist	5.00
31	R	Helen Lundmoe et al	10.00
31	S	Alfred Arneson	7.00
13	A	State of Minn.	40.3
31	T	Justin & Ella Simonson	5.00
32	A	Theodore Stai et al	3.20
32	C	Clarence Walquist	2.50
32	D	Gunhild Myhre et al	8.35
32	E	Wm. & Nelle Dokken	8.06
32	F	John O. Roisum	7.66
32	G	Karen Roisum et al	4.66
32	H	Austin Gordhammer	20.00
32	I	Anna Edman	15.35
32	J	John Henjiem et al	7.18
32	K	Eva Skimland et al	2.31
32	L	Alf Hatlestad	10.57
32	M	Casper Skimland	17.50
36	A	Byron Nadeau	10.00
32	N	Frank Bren et al	29.77
32	O	Ida Hande et al	4.98
32	P	W.S Johnson et al	5.00
32	Q	Esther Johnson et al	18.62
32	R	N.T. Gunnufson	19.12
33	A	Herman Mankell	4.10
33	B	Elmer L. Erickson	
33	C	Stanley Swenson	9.50
33	D	Edna Halvorson	6.00
33	E	Adolph Highstrom et al	9.24
33	F	Stanley & Guri Swenson	58.69
34	A	" " "	2.62
36	B	John Pelley	2.00

FARMERS STATE BANK

GENERAL BANKING AND INSURANCE

"It's Great to Have Money in the Bank"

Raymond Minnesota

WALTER HEDLUND

EXCAVATING AND DRAINAGE

OPEN DITCH AND TILING

BASEMENTS – WATER AND SEWER

Phone 17F21 HEDLUND DRAINAGE Atwater, Minnesota

Roman Aerial Photo Service

AERIAL PHOTOGRAPHY

FARMS – HOMES – COUNTRY ESTATES – RANCHES

FLOOD WATER DAMAGE CLAIMS – BOUNDARY LINES

TO SELL OR BUY – GET AN AERIAL SURVEY

For Appointment Call, Write or Wire

Nels Roman

102 Broadway, Wheaton

Farms For Sale **Inquiries Invited** Phone 324J

GREEN LAKE STATE BANK

COMPLETE BANKING SERVICE

ALL KINDS OF INSURANCE

HOME OWNED – .HOME OPERATED

Spicer Minnesota

DOVRE

TOWNSHIP 120 N. RANGE 35 W.

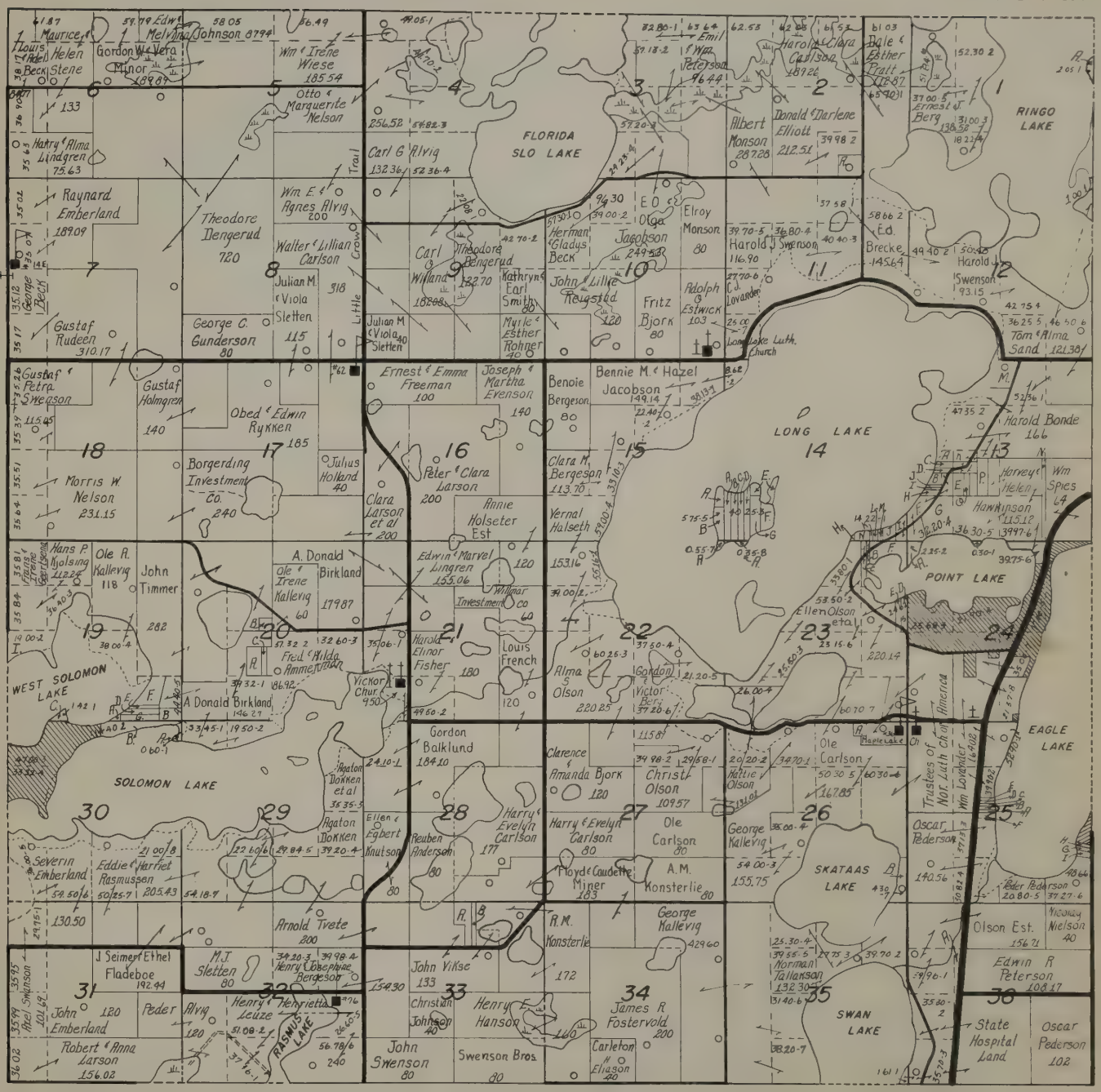

SMALL TRACT OWNERS

SEC	LOT		ACRES
1	A	Oscar Hedin	2.05
2	A	Axel & Edna Nelson	10.00
13	A	M A. Wahlstrand	2.80
13	B	Donald Anderson et al	_
13	C	A R & Stella Moorhead et al	1.60
13	D	Leland Hartwick	_
13	E	Oliver & Gertrude Floren	5.00
13	F	Norman Tallakson	22.37
13	G	Martin & Bertha Johnson	17.70
13	H	Harold Harris	2.90
13	I	Roger Peterson	_
13	J	Virgil Olson et al	_
13	K	Harold Bonde	5.00
13	L	Hannah Murphy	5.00
13	M	Nicolai Westheim	18.24
13	N-O	Adolph Thorstenson	7.00
13	P	Albert & Evon Ruties Jr.	10.00
14	A	Leonard Halvorson	5.20
14	B	A.J. Schneider	5.48
14	C	Bendie Bergeson	5.43
14	D	Carl, Selmer & Harry Holsetern	5.17
14	E	Herman & Kenneth Peisch et al	3.95
14	F	Thorval & Elvina Konetertie	9.30
14	G	Carl Willand	6.00
14	H	Adolph Estwick	.03
14	I	W.F. Becker et al	4.80
14	J	Byron Eklund et al	2.15
14	K	Charles Neal et al	.42
14	L	Myron Johnson	.39
14	M	James Rule	.42
14	N	Vernal Holseth	4.18
15	A	Albert Reinhard et al	2.00
15	B	Herman & Kenneth Peischetal	3.75
19	A	Richard Soderling et al	.81
19	B	Farmers & Mech. Savings Bk., Mpls.	5.00
19	C	A.Bennie Rykken et al	1.12
19	D	Frans & Irene Giertsema	4.29
19	E	Selmer & Thelma Kallevig	2.75
19	F	Nels & Laura Jensen	7.75
19	G	Tilda Elfstrum	3.44
19	I	Selmer & Thelma Kallevig	19.00
20	A	C. J. Birkeland	9.00
20	B	Ida Swalin	5.00
20	C	Peder Alvig	3.00
22	A	Edward Wanner	.55
23	A	T.T. & E. Konsterlie	.35
23	B	Vernal Holseth	_
23	C	Adolph Estwick	5.00
23	D	Oscar Pederson	3.30
23	E	Carl Olson	3.30
23	F	Latimer Eklund	10.25
24	A	Norman Tallakson	2.25
25	A	L.T. Miller	_
25	B	Marvin & Verna Miller	_
25	C	Harold & Mildred Zenner	_
25	D	H.W. & Lottie Reed	_
25	E	Gustaf Gustafson	_
25	F	Willie & Elsie Pederson	1.23
25	G	Marvin & Leonard Miller	1.04
25	H	Frieda Anderson	1.04
25	I	State of Minnesota	2.75
26	A	Clarion Baklund	3.00
26	B	Raymond & Erma Valentine	4.32
30	A	Oscar Butler	.60
30	B	Richard Sederling et al	11.40
33	A	Leon Olson	10.00
33	B	Carl Birkeland	5.00
36	A	Andy Ruddy	8.48

STANDARD LUMBER COMPANY

A COMPLETE LINE

OF BUILDING MATERIAL

—Yards at—

Willmar — Kandiyohi — Pennock

TODAY'S **Beautiful** HOMES

...ARE BUILT OF WOOD!

WILLMAR DRAIN TILE

—Manufacturers of—

CONCRETE DRAIN TILE

SEPTIC TANKS — HOG TROUGHS

PHONE 398 HIGHWAY 71 SOUTH

Willmar Minnesota

Leonard Nelson

"Your friendly Mobilgas Dealer, where your patronage is appreciated, Your satisfaction guaranteed"

7th & Litchfield Willmar

Northland Hatchery

BABY CHICKS — TURKEY POULTS
FEEDS — REMEDIES — POULTRY EQUIPMENT

OPEN YEAR ROUND

Ray Brown, Owner
102 W. 6th St.

Willmar Minnesota

W. H. Chard Lumber Co.

—Dealer in—

BUILDING MATERIAL
HARDWARE AND COAL

Telephone 320

Willmar Minnesota

The Lundquist Co. INC.

PLUMBING AND HEATING — CONTRACTING

TIMKEN GAS AND OIL BURNERS

106 W. 5th St. PHONE 99

Willmar Minnesota

EAST LAKE LILLIAN

TOWNSHIP 117 N. RANGE 33 W.

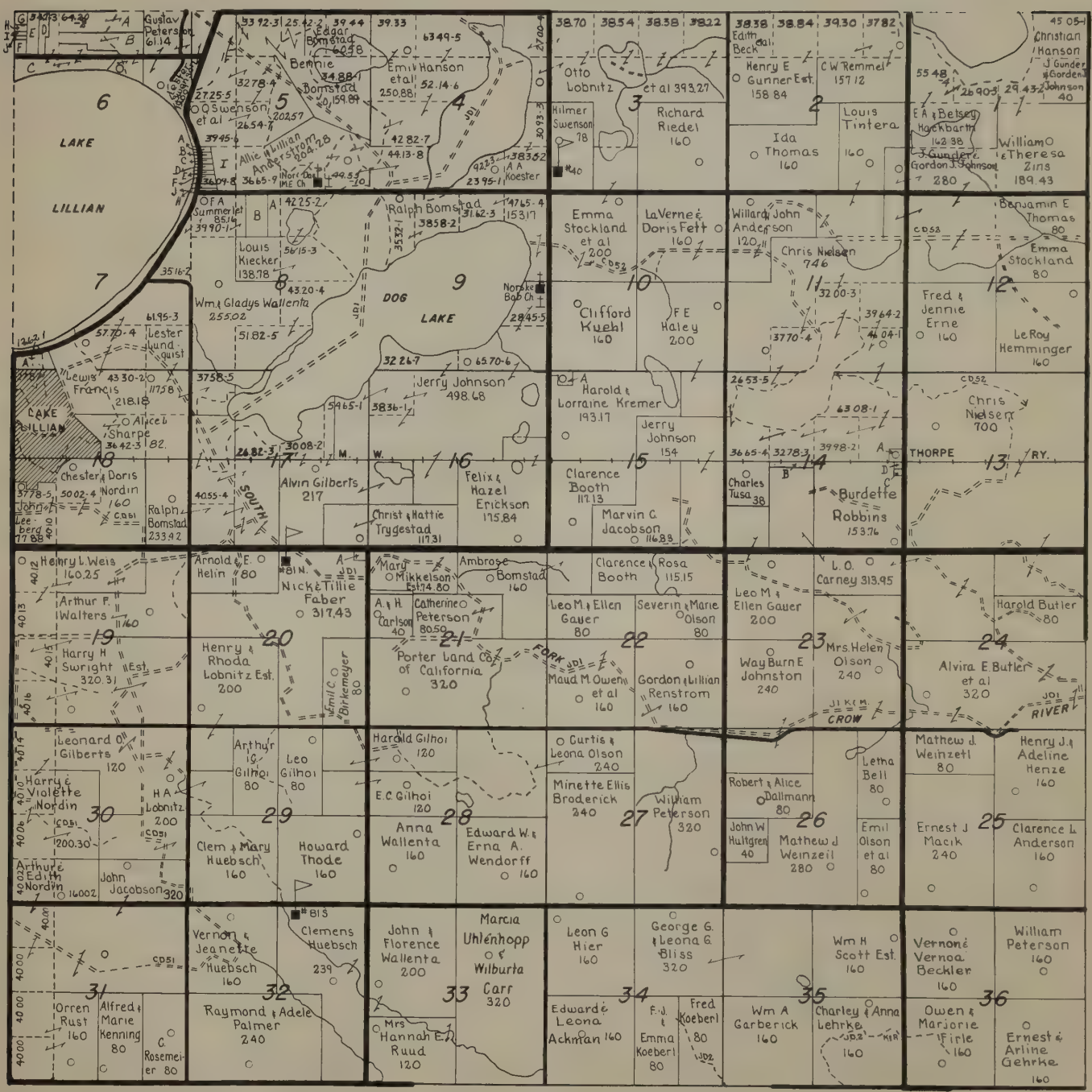

SMALL TRACT OWNERS

SEC	LOT		ACRES
5	A	Gordon Nielson	1.85
5	B	Byron & Lilly Nielson	1.85
5	C	Byron Nielson	1.85
5	D	Joseph B. Nielson	1.85
5	E	Alice Anderson	1.85
5	F	Jenver Nielson	3.70
5	H	Julius Bomstad	1.85
5	I	Grove Vorheis et al	1.85
5	J	Jenver Nielson	20.00
6	A	Victor Nielson	19.61
6	B	James Hanson	39.59
6	C	Harry Hawkins	45.63
6	D	Lester & Virgil Johnson	9.00
6	E	Jerry Johnson	10.00
6	F	Bennie Bomstad	4.00
6	G	Edgar Bomstad	3.00
6	H	Andy Bomstad	2.00
6	I	Richard Bomstad	1.00
6	J	Edgar Bomstad	1.00
15	A	Albert Kremer	
7	A	H.E. Hawkins	21.29
8	A	Jenver Nelson	10.00
8	B	Alice Anderson	20.00
14	A	Ella Jensen	1.01
14	B	Emma Mc Elfresh	4.55
14	C	Emerson A. Poore	.20
14	D	Farmers Union Grain Ass'n	1.00
20	A	E. J. Strom	1.00

FARMERS STATE BANK

of New London

Member Federal Deposit Insurance Corporation

COMPLETE BANKING AND INSURANCE SERVICE

YOUR DEPOSITS INSURED UP TO $10,000.00

New London Minnesota

L. E. Streater Lumber Co.

BUILDING MATERIAL
COAL – HARDWARE
AND PAINT

Lake Lillian Minnesota

Lake Lillian Co-op Creamery Ass'n

BUTTER – ICE CREAM
FEEDS – SEEDS – FERTILIZERS
LOCKERS

Lake Lillian Minnesota

Lake Lillian Crier

PRINTERS – PUBLISHERS
COMPLETE NEWS COVERAGE

Phone 8492

Lake Lillian Minnesota

NEW LONDON CREAMERY ASSN.

CREAM – BUTTER – MILK

COMPLETE LINE OF FEEDS

PHONE 28

New London Minnesota

Prinsburg Farmers Co-op. Elevator Co.

COAL – TWINE – FERTILIZERS
FEEDS – SEEDS – FLOUR

Phone 26F110

Prinsburg Minnesota

Deal with a Farmer

I have machinery of all kinds
for Sale

Herman Meyer, Jr.

Prinsburg, Minn.

One ½ Miles West Tele. 16F11

Johnson Hardware

GENERAL ELECTRIC APPLIANCES

Johnson Funeral Home

AMBULANCE SERVICE

Richard H. Johnson - Henry M. Johnson
Norman L. Johnson

PHONE 102

New London Minnesota

STATE BANK OF NEW LONDON

COMPLETE BANKING SERVICE

INSURANCE OF ALL KINDS

"A Good Bank in a Good Community"

New London Minnesota

EDWARDS

TOWNSHIP 118 N. RANGE 36 W.

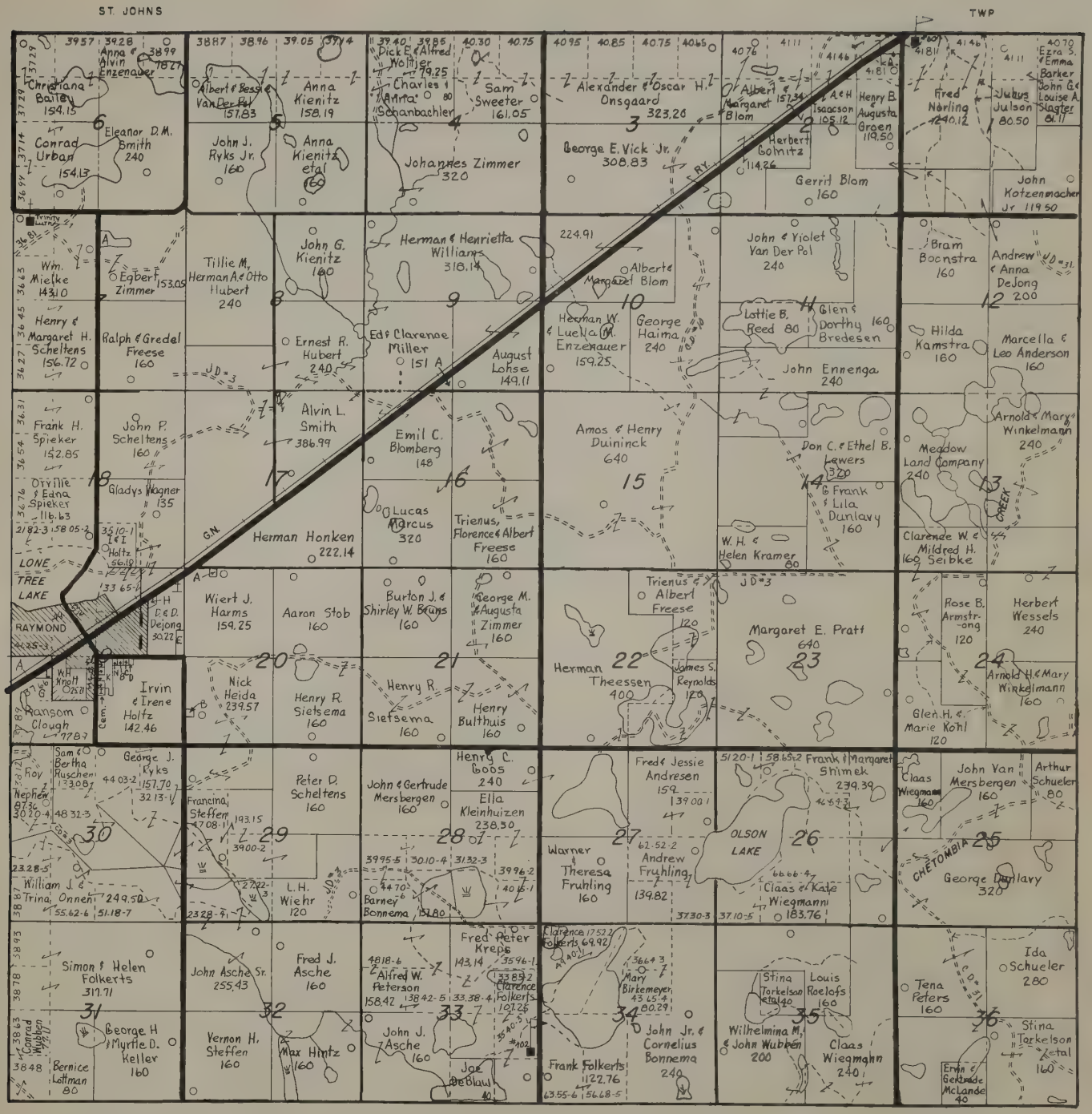

SMALL TRACT OWNERS

SEC	LOT		ACRES
7	A	State of Minnesota	6.95
9	A	Carl A Jorgenson	4.00
19	A	Waldo Day et al	8.43
19	B	Fred & Tena Holtz	.24
2	A	Joe Rusten	.25
19	C	Vincent A & Edna Wenzel	.24
19	D	August & Amelia Wenzel	.24
19	E	Wm. J. Wegner Jr.	4.00
19	F	Theodore Jydstrup	2.18
19	G	Ransom & Bernice Clough	19.00
19	H	Francine & Harold Steffen	1.75
19	I	Thomas Stob	.40
19	J	William Van Buren	.53
19	K	Ben Meelker	.80
19	L	Claude Martins	1.77
20	A	Vil. of Raymond	.50
20	B	" " "	.48
19	M	Gordon Jydstrup	
19	N	Irvin Holtz	

FAHLUN

TOWNSHIP 118 N. RANGE 34 W.

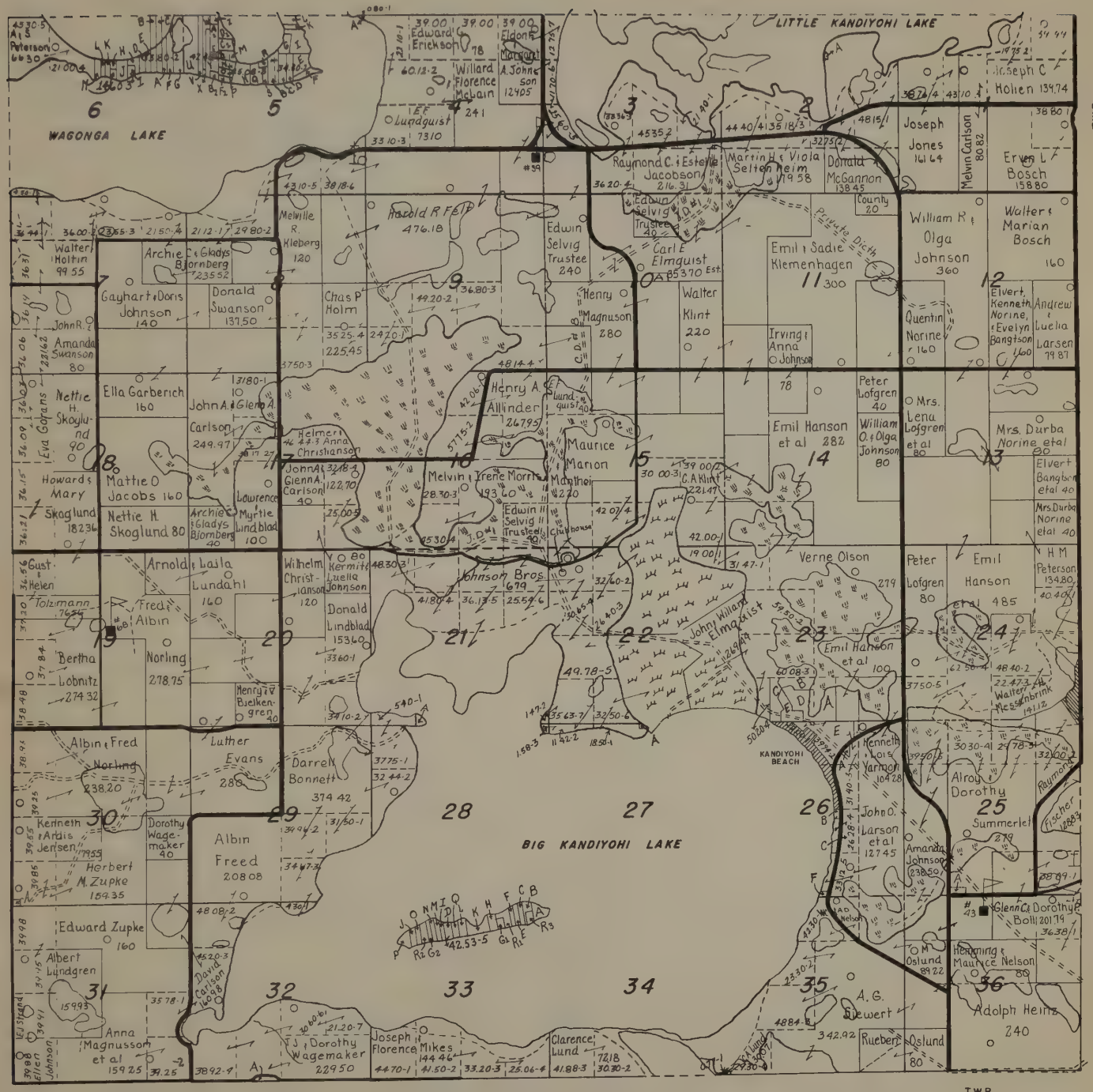

SMALL TRACT OWNERS

SEC	LOT		ACRES
2	A	Norman Tallakson	2.45
5	A	J Carlton Miller	80
5	B	John Gesch	5.20
5	C	Edward Johnson et al	2.85
5	D	W Jennings Erickson	1.80
5	E	Edward Johnson	1.50
5	F	Arthur M Qvale	1.85
5	G-H	Myrtle E Johnson	10.42
5	I	Arthur M Qvale	7.83
5	K	Sarah & Edwin Olson	2.65
5	L	Lucille & Eddie Ray	2.65
5	M	Ervin Wacker et al	.20
5	N	Emil Peterson et al	1.90
5	O	Stella Haugen et al	1.82
5	P	Ed B Anderson	.05
5	Q	Cleve Straight	4.40
5	R	Walter Holtin	.50
5	S	Rosemary Welch	1.00
5	U	Francis Soldahl	11.60
5	V	Charles Peterson	5.00
5	W	Harold Johnson et al	4.63
5	X	R V, V E & H J Harris	.50
5	Y	State of Minnesota	5.00
5	Z	Anna Johnson et al	1.00
5	A2	W D & E E Anderson	3.51
5	B2	James & Ettie Matson	.96
5	C2	Wilhelm Christianson	2.66
5	D2	Amelia Ahlstrom et al	2.66
5	E2	Ervin Wacker et al	1.76
5	F2	Ed B Anderson et al	1.20
6	A	Emil Matson	2.50
6	B	Swan Swenson Est	3.00
6	C	Manley Holt	3.00
6	D	Emil Lundquist	3.00
6	E	Walter & Roy Anderson	3.00
6	F	John & Hulda Johnson	3.50
6	G	Amanda & Selma Peterson	9.00
6	H	" " "	3.13
6	I	Patrick Ryan	1.86
6	J	Mpls. Area Coun. Boy Scouts	4.07
6	K	T.W, C D, L M Halvorson	2.60
6	L	C Bjerkness	.92
6	M	Myrtle E Johnson	4.00
10	A	Kandiyohi Co.	6.30
21	A	Frans G. Lindblad	1.47
23	A	Verne Olson	20.00
23	B	Betsey Johnson et al	8.00
23	C	Betsey Johnson	10.25
23	D	Freda Malmberg et al	14.00
23	E	Milton Oslund	7.75
25	A	County	2.00
26	A	Emil Hanson	1.00
26	B	Lief & Helen Peterson	—
26	C	H N & Deloris Mayer	25.01
26	E	Evans Leikvold	80.91
26	F	Mrs. Harry Larson & Tag Johnson	.75
27	A	James & Ettie Matson	.92
30	A	Ernest Paawanen	.50
32	A	Anna Olson	1.47
33	A	Kandiyohi Gun Club Inc.	3.66
33	B	D A O'Neil	2.67
33	C	Walter & Philip Erickson	1.42
33	D	Erick J & Fern Strand	1.42
33	E	Frederick Lindquist	1.22
33	F	M P & L W Lindquist	1.22
33	G1-G2	Annie Sjoberg et al	2.17
33	H	B M. Peterson	1.69
33	I	Albert Lundgren	1.42
33	J	Carl H. Lindblad	1.69
33	K	Frans Lindblad	1.69
33	L	Albert & Ella Lundgren	1.27
33	M	Albert Latt	1.75
33	N	Carl H Lindblad	1.22
33	O	Archie Blomgren	1.69
33	P	Bernhard Mamer	2.53
33	Q	Ellen Johnson	1.27
33	R1, R2 & R3	Anna Magnuson et al	5.84

GENNESSEE

TOWNSHIP 119 N. RANGE 33 W.

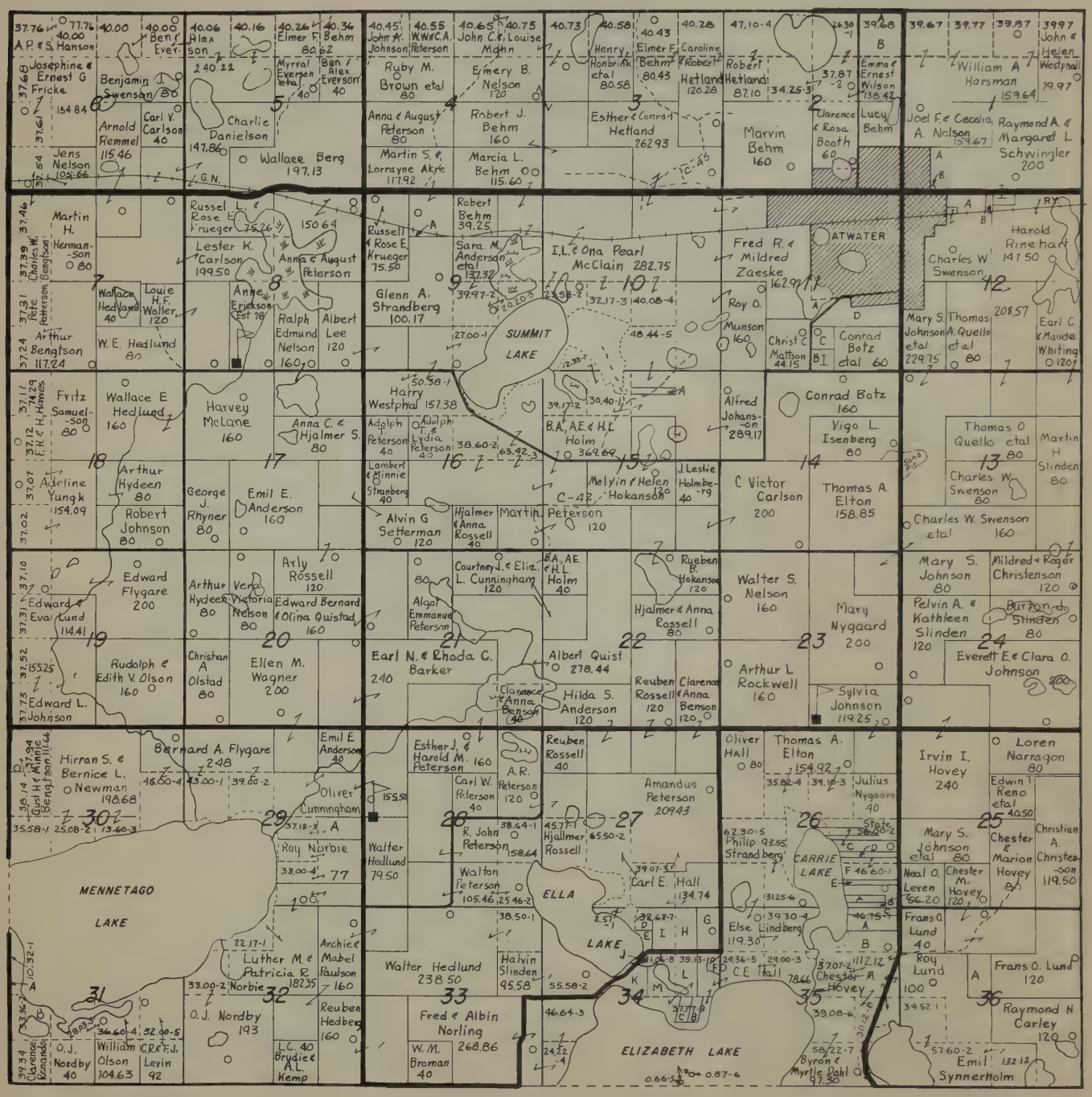

SMALL TRACT OWNERS

SEC LOT		ACRES
1 A	Carrie Erne	17.94
1 B	Northern States Power Co.	0.06
2 A	William H. Mohn	19.50
2 B	Raymond W. & Margaret Mohn	19.50
9 A	Minnie Strandberg	17.26
11 A	Albert & Ellen M. Green	1.50
11 B	Trustees of Cem. Assn. of Atwater	10.00
11 C	Nettie A. Hillman & Henry J. Flygare	10.00
11 D	Clarence C. Peterson	27.53
12 A	Fred Erne	21.10
12 B	Edwin Arneson	1.00
17 A	Alfred & Hulda Johanson	5.00
26 A	Charlie Lund etal	5.50
26 B	Nels C. Mattson etal	3.30
26 C	Sam Leven	24.00
26 D	Arthur F. Johnson	5.00
26 E	Clara & Ben Garner	20.00
29 A	Charles W. & Violet M. Danielson	38.00
31 A	Kasota Gun Club of St. Paul	8.57
26 F	Merrill E. Roulet	5.00
31 B	Clarence Renando	39.34
34 A	Reuben & Alvina Lindquist	1.50
34 B	B. Carrie Peterson & A. Quist	4.06
34 C	C. Lewis J. Johnson	5.95
34 D	Joel B. Bjur etal	5.00
34 E	Reuben Hedberg	5.00
34 F	Verna & Victoria Nelson	3.00
34 G	Minerva Daniels	21.00
34 H	Roy Broman	20.00
34 I	Reuben Broman	21.00
34 J	Jacob Holton	6.00
34 K	Henry Flygare	17.50
34 L	Halvin Slinden	39.26
35 A	Carl M. Bjorkland & Anna Leaf	15.00
35 B	Nels & Siri Benson	20.00
35 C	Hans & Karen Hedin	7.00
36 A	Thomas O. Quello	20.00
34 M	Bernard Flygare	17.50

GREEN LAKE

TOWNSHIP 120 N. RANGE 34 W.

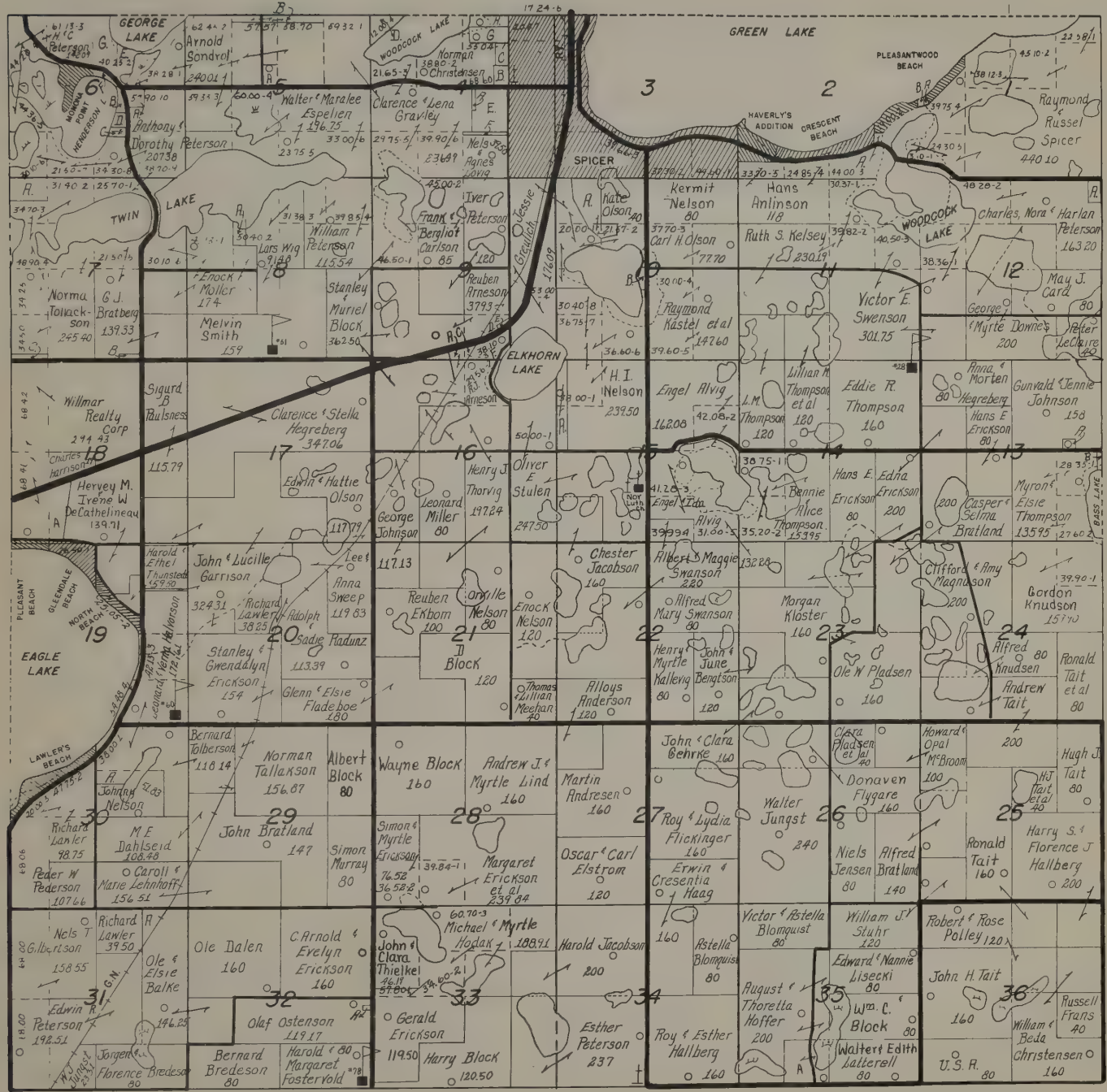

SMALL TRACT OWNERS

SEC	LOT		ACRES
1	A	J. J. & Margaret Quinn	.84
1	B	Oliver & Anna Fladeboe	.78
2	A	Ruth Kelsey et al	38.95
4	A	Bertha Gravley	1.00
4	B	Arvid & Carl Engwall	4.39
4	C	Henry & Charles De Cathelineau	5.50
4	D	Alfred Hogstad	12.00
4	E	Polly Hauge	31.00
4	F	Charley Olson	.50
13	B	Green Lake Twp	
4	G	Mabel Norsten	8.00
4	H	Peter Bonde	5.00
5	A	Albin & Eleanore Pederson	8.00
5	B	Alvin & Dagney Anderson	10.00
6	A	County	9.15
6	B	Mabel Samuelson	3.00
6	C	M. J. & Anna Scanlon	4.02
6	D	Joseph & Wilma Daugherty	3.98
6	E	Gust Hedtke	12.34
18	A	Central States Const. Co	17.68
6	F	Ruth Whiting et al	3.49
6	G	Dewey & Ione Hudson	23.00
7	A	G. J. & Sophia Bratberg	25.70
7	B	County	1.31
7	C	County	2.00
8	A	R. M. Konsterlie	4.90
9	A	Donald Rime	5.00
9	C	Carl Nordvall	1.83
31	A	Nels Gilbertson	158.55
35	A	Palmer Roger	40.00
9	D	Alvin & Eloise Johnson	4.90
9	E	Edward Johnson	.78
9	F	M. A. & Emil Johnson	8.48
10	A	Fenton Kelsey Jr. et al	32.30
10	B	Harold Kastel	1.48
12	A	Rueben & Martin Holm	5.00
13	A	Harry Paetznick	2.00
15	A	Oliver & Marie Porter	15.00
30	A	Wm. Rifle & Pistol Club Inc.	8.17
32	A	Rural Co-op Power Ass'n.	.83

HARRISON

TOWNSHIP 120 N. RANGE 33 W.

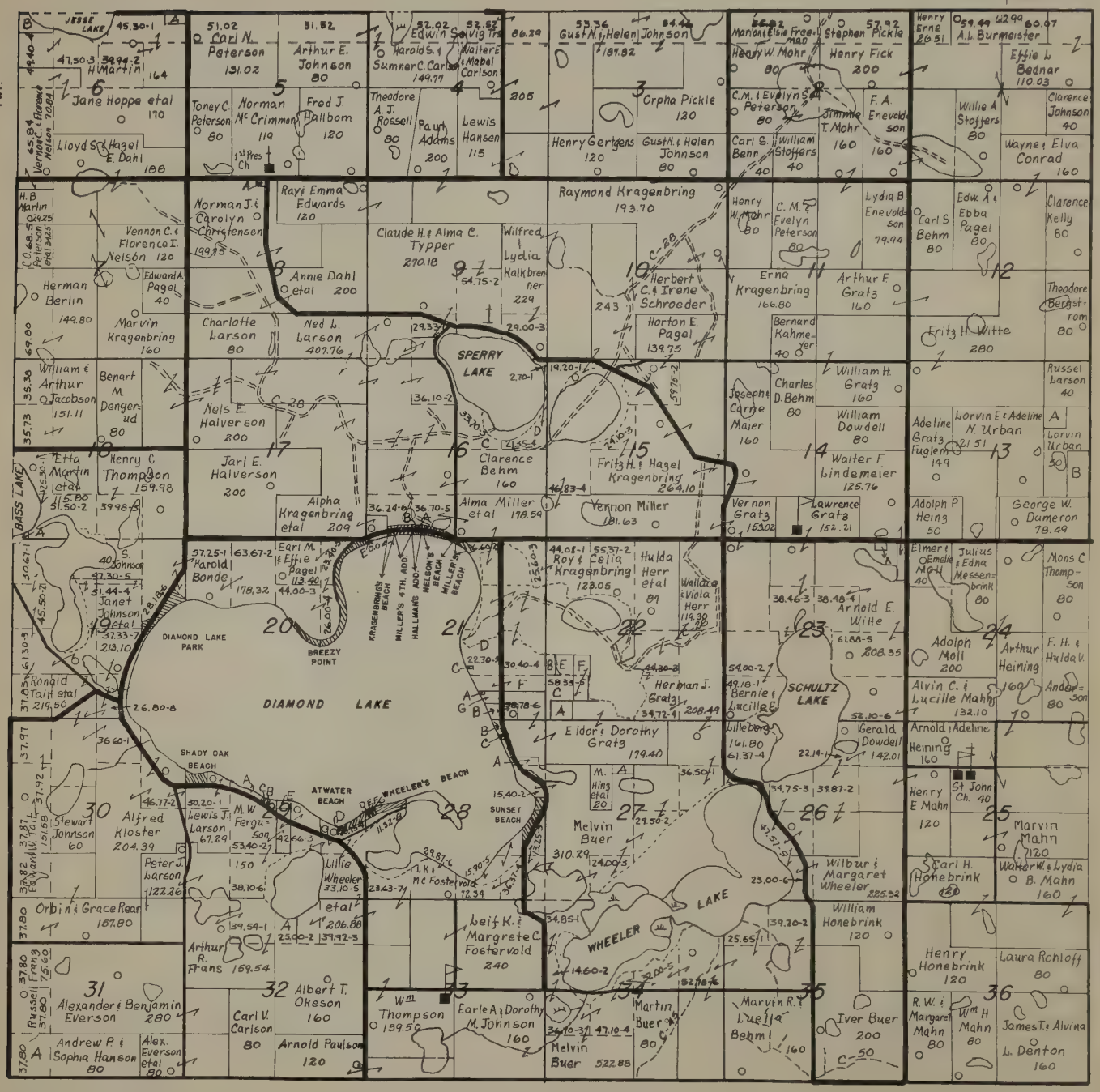

SMALL TRACT OWNERS

SEC	LOT		ACRES
6	A	George R. Pederson	5.00
6	B	Howard & Harold Hans	10.00
8	A	Bennie M. Johnson	0.25
13	A	Adolp P. Hing	10.00
13	B	Julius & Edna Messenbrink	20.00
16	A	Fern Nelson	0.26
16	B	Ed. & Hagel Rolfson	0.11
16	C	Edward A. Pagel	33.70
16	D	Herbert & Irene Schroeder	24.05
21	A	Edward & Margaret Tait	0.17
21	B	William H. Gratz	13.20
21	C	Raymond Pellatur	0.11
21	D	Joseph T. & Tekla E. Axelson	22.19
21	E	Harold Johnson	0.04
21	F	William Dowdell	24.10
22	A	Lawrence Gratz	10.60
22	B	Raymond & Marvin Kragenbrink	5.00
21	G	Marvin Behm	2.80
23	A	Harrison Twp.	
22	C	Herman J. Gratz	10.80
22	E	Magdalen Heing etal	5.00
27	A	William & Wm August Honebrink	5.35
28	A	Fred B. Hanson	1.46
28	B	Ernest F. & Gladys J. Pulkrabek	7.40
28	C	Homer Pulkrabek	0.28
28	D	Russel R. Strom	0.56
28	E	Dorothy Anderson & Phyllis Peterson	0.50
22	F	Art Grete	10.00
28	F	William G. & Nelle E. DoKken	0.50
28	G	Lillie G. Johnson	0.56
29	A	Harold & Susan Hanson	4.70
29	C	George Jenson	1.32
29	B	Richard Schebelen	0.11
29	D	I. P. Jensen	1.85
29	E	Martin Larson	1.00
31	A	William & Beda Christenson	32.80
32	A	Mathew W. Ferguson	20.00
18	A	Herbert Martin	1.00

HOLLAND

TOWNSHIP 117 N. RANGE 36 W.

SMALL TRACT OWNERS

SEC LOT		ACRES	SEC LOT		ACRES	SEC LOT		ACRES
2 A	Sydney C. Reed	1.38	15 A	William Van Der Bill	22.00	15 C	Leonard Ray Wieberdink	26.66
2 B	Mark Reed	1.38	15 B	John & Gertrude Bulthius	24.54	16 A	Alexander & Rena Roelofs	17.00

IRVING

TOWNSHIP 121 N. RANGE 33 W.

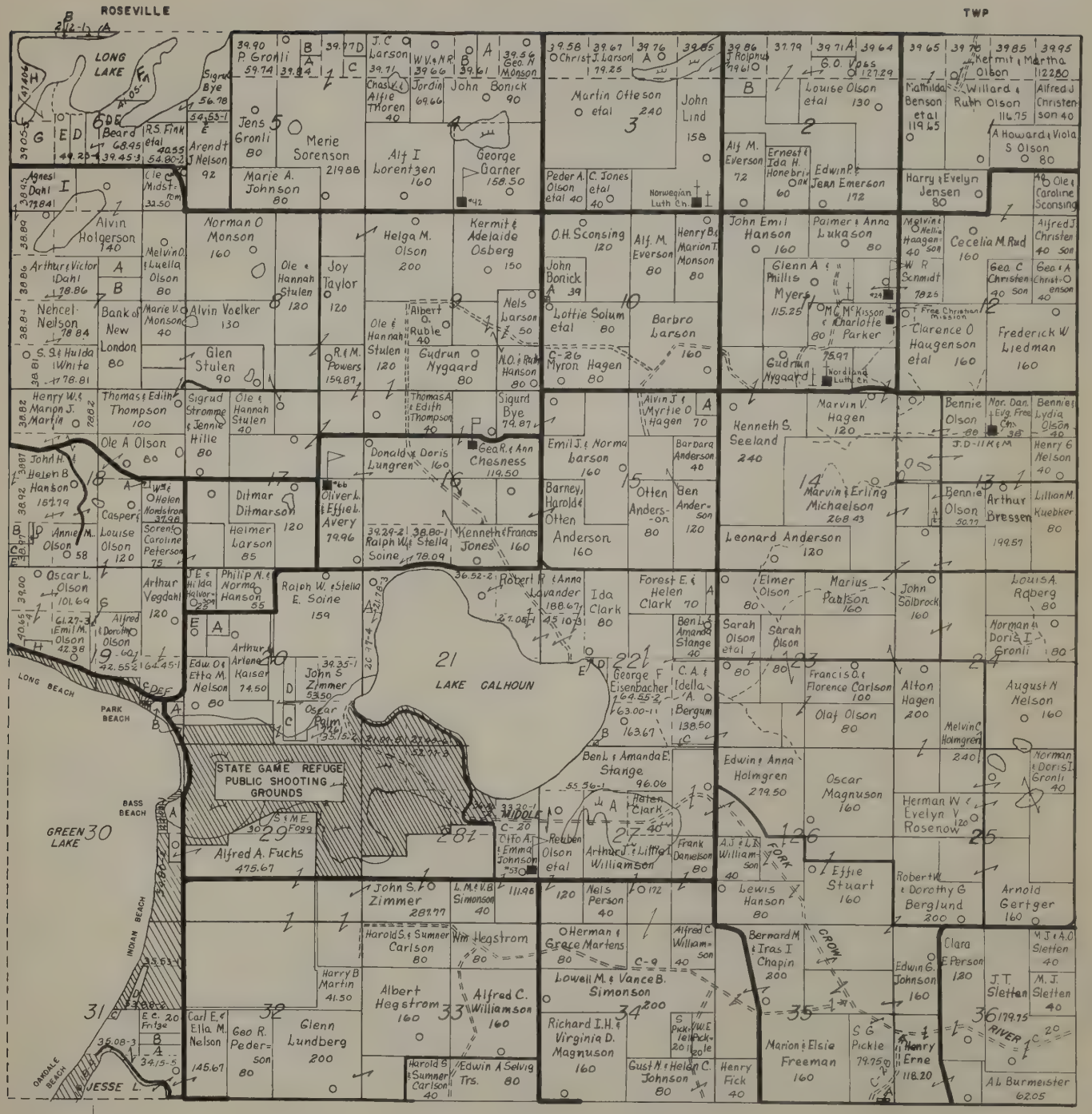

SMALL TRACT OWNERS

SEC	LOT		ACRES
2	A	E.M. Benson	19.85
2	B	Kennard Rolfhus	16.00
3	A	Dewey & Mabel Monson	39.76
5	A	Chris B Becketal	9.96
5	B	Alf Martin	9.96
5	C	Sivert Seeland	9.94
5	D	Albert Seeland	9.95
5	E	Loren Smithson	5.00
6	A	Willard Hansonetal	0.68
6	B	Loran & Alice Smithson	5.00
6	C	Joe Michael	6.50
6	D	Clifford M. & Victoria Pulsifer	20.23
6	E	Eldred & Hazel Rosch	15.00
6	F	Judd Smithson & Hilmer Vegdahl	25.00
6	G	Thomas J. & Vernese A. Schwitalla	39.05
6	H	Judd Smithson	43.84
6	I	L.C. & Sarah Larson	20.00
7	A	Peder & Carl Sonstegaar	18.00
7	B	Judd & Loren Smithson	22.00
10	A	Nels Larson	1.00
13	A	William DoRken	0.93
16	A	William L. & Mattie J. Anderson	10.00
18	A	Mabel Kalavik	2.08
18	B	Oscar L. Olson	9.00
18	C	Bank of Willmar	5.00
18	D	Erick & Erickson	2.00
18	E	Oscar L. Olson	5.00
19	A	Alfred Sivertson	6.88
19	B	Rouben Olson	15.98
19	C	J.L. Johnson & Victor N Giere	0.40
19	D	Clarence E. & Olivia Silverberg	0.44
19	E	Odin & Victoria Erickson	0.44
19	F	Katie Westlund	0.65
19	G	Goodman K. Hendrickson	5.00
19	H	Cora N. Tomervick	7.50
20	A	Jack Dennes	10.00
20	C	Emma Moll etal	9.25
20	D	Arthur J. & Lillie Williamson	10.00
20	E	Beret Hanson	20.00
21	A	Grant Black	42.75
27	A	George F. Eisenbacher	28.00
22	A	Ernest Ryter	10.00
22	B	Carl F. Henderer & Miles Johnson	1.00
22	C	Ben L. & Amanda E. Stange	0.50
22	D	Helen V. Clark	3.98
22	E	Forest E. & Helen Clark	0.56
30	A	Vincent C. & Lucille A. Castrogiovanna	15.68
31	A	Carl E. & Ella M. Nelson	10.00
31	B	Wm A. Stoffers	10.00
31	C	Martin F. & Battie M. De Laske	2.51
31	D	" " " " " " "	—
4	A	Clara A. Johnson	14.80
4	B	Bertha C. Larson	19.81
35	A	Kandiyohi County	0.25

KANDIYOHI

TOWNSHIP 119 N RANGE 34 W.

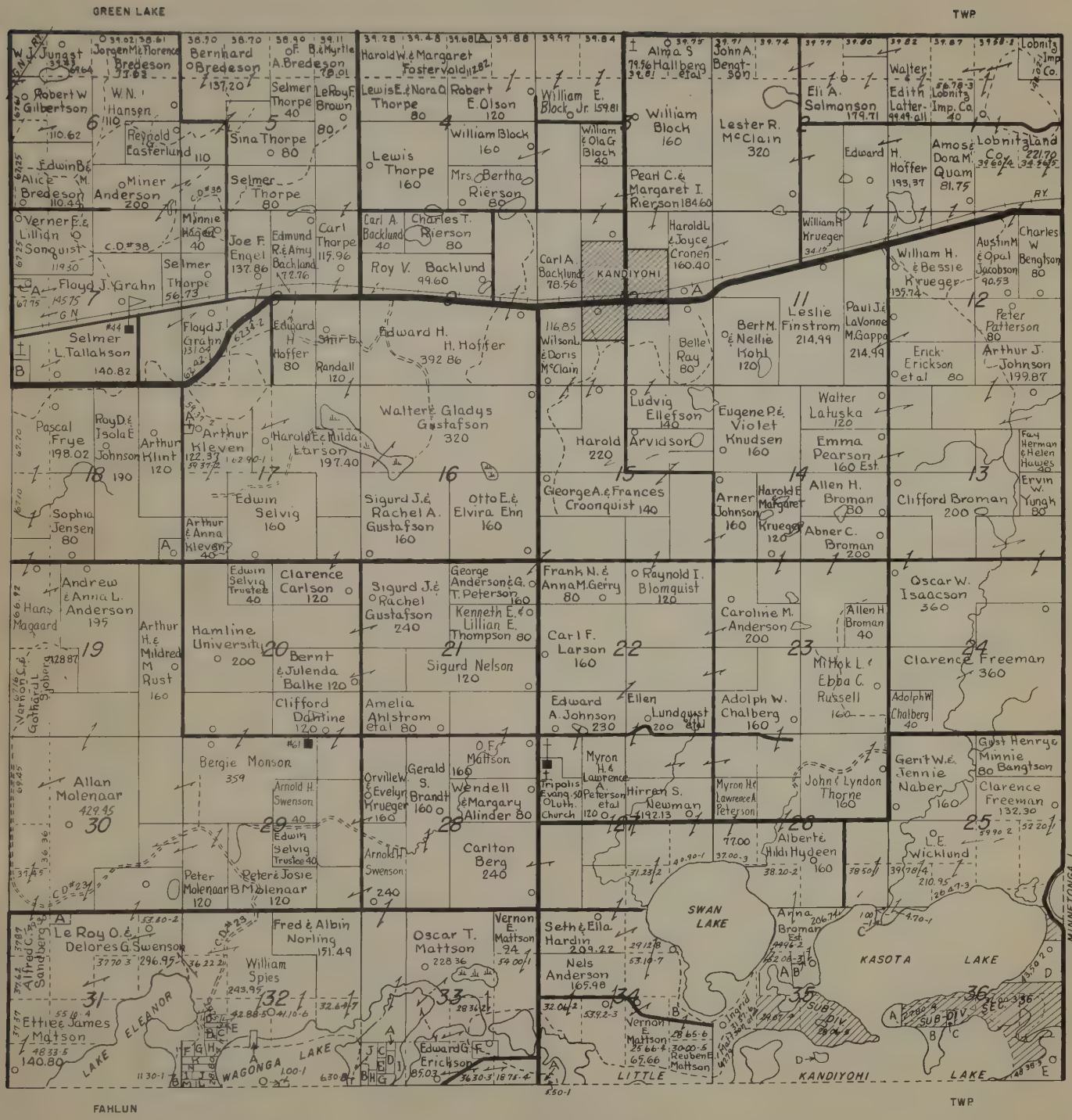

SMALL TRACT OWNERS

SEC LOT		ACRES
4 A	Harry Block	3.00
7 A	Clarence E. Hamm	2.50
7 B	Norman H. Tallakson	10.01
10 A	George F. & Alice M. Streich	6.79
17 A	Wallace T. Kleven	2.00
18 A	J. L. Butters	10.00
31 A	O. Le Roy Hanson	5.00
31 B	Le Roy O. & Delores G. Swenson	11.30
32 A	William A. Schneider & H. Bonnema	2.00
32 B	Sarah Olson	2.95
36 B	John O. Elmquist	
32 C	Clifford L. & Clarence Newberg	2.95
32 D	John Joseph Day et al	2.61
32 E	James & Ettie Matson	2.00
32 F	Emil M. Hedin	3.00
32 G	Sigurd Nelson	15.15
32 H	Wilhelm Christianson	4.60
32 I	Le Roy Swenson	2.50
32 J	Emil N. Hedin	3.50
32 K	Walter S. Holtin	6.00
32 L	Clifford Dahlin	2.50
36 C	Gary & Merton Newman	3.20
32 M	Oscar M. Hagen	2.50
32 N	Edner Erickson	5.00
32 O	Emil Matson et al & D. R. Johnson	1.00
33 A	Edward F. & Anna L. Lundquist	2.00
33 B	Edward F. & Anna L. Lundquist	4.00
33 C	Hilda Kleberg et al	3.00
33 D	Reuben W. Felt et al	4.00
33 E	William F. & Florence McClain	3.00
33 F	Swedish M. E. Church	
33 G	Edward F. & Anna L. Lundquist	4.00
36 D	Swen G. Peterson	23.00
33 H	Peter Lofgren	3.00
33 I	E. F. Lundquist	23.30
33 J	E. F. Lundquist	
34 A	Eldon F. & Margaret A. Johnson	5.50
34 B	Ingrid Matson et al	28.65
35 A	Clifford A. Broman	7.00
35 B	Harold A. & Melvin S. Broman	3.00
35 C	Anna Broman	1.00
35 D	Walter Youngquist	4.00
36 A	Raymond M. Swanberg	8.10
36 E	Clarence Kenando	33.00

LAKE ANDREW

TOWNSHIP 121 N. RANGE 35 W.

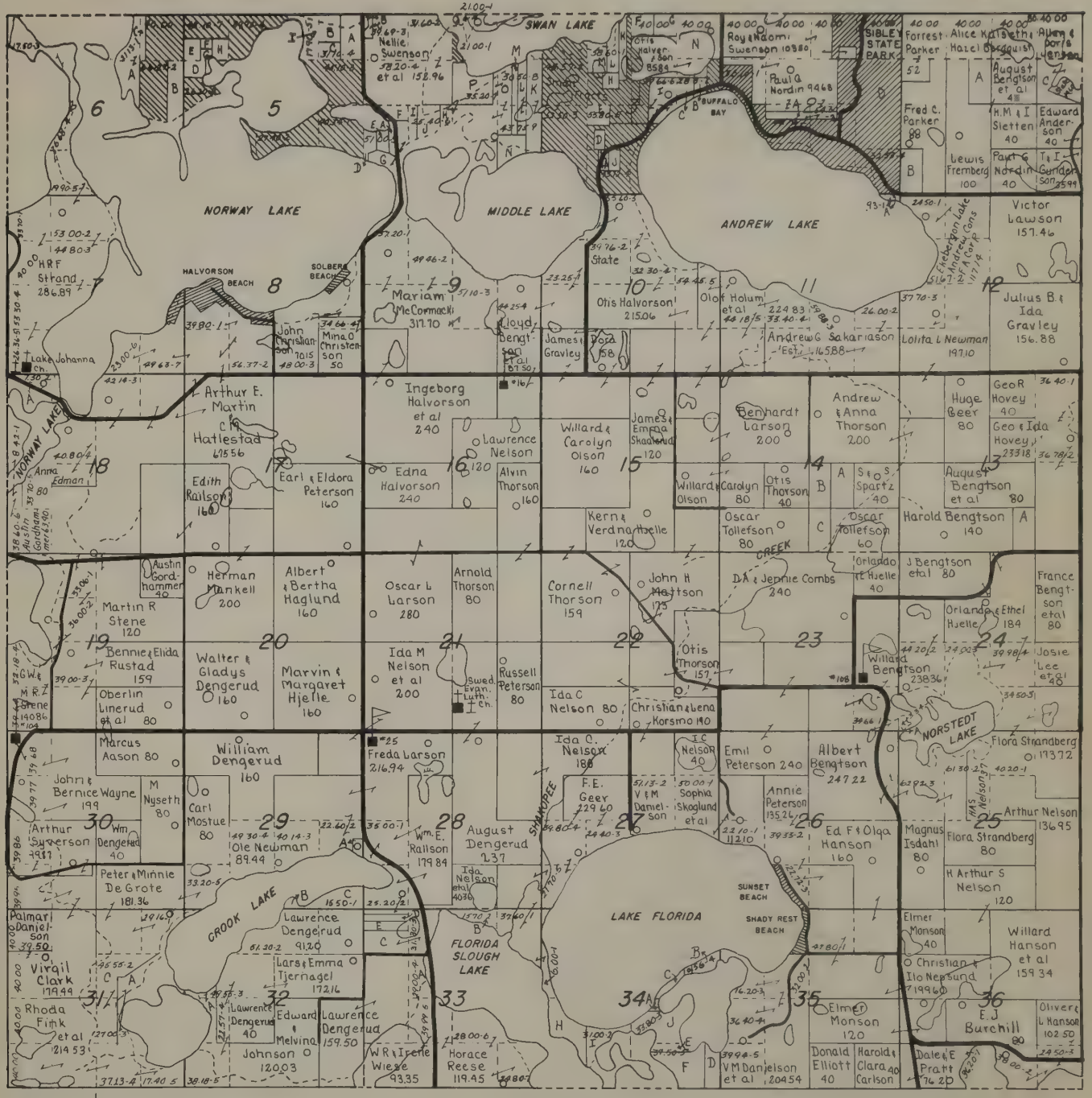

SMALL TRACT OWNERS

SEC	LOT		ACRES
1	A	Henning Olander	20.00
1	B	Andrew & Anna Thorson	20.00
1	C	George & Esther Brogren	25.40
2	A	Wallace P. Lindahl	12.14
3	A	Martin Rierson	5.09
3	B	Stanley & Leonard Olson	2.75
3	C	Herman & Anna S. Edman	9.40
3	D	Ida Nelson et al	5.00
3	E	Caroline Olson et al	10.00
3	F	Amanda Nelson et al	10.00
3	G	Otto & Vernie Henschien	10.00
3	H	Kermit Holmgren	5.00
3	I	Olaf Knutson	14.87
3	J	Carl Carlson	5.09
3	K	Anton & Peter, Anna Nygaard	10.00
3	L	Ingeborg Halvorson et al	10.00
3	M	Alfred Zelke	10.00
4	A	Edwin Selvig Trustee	2.00
3	N	Anna Holvorson & Otto & Vernie Henschien	40.00
4	B	Burton Rustad	2.35
4	C	Helmer Hystrom	2.35
4	D	Elbee & Bernice Bendickson	5.00
4	E	Isaac Rugtvedt	5.00
4	F	J.S. & M.O. Christenson	6.75
4	G	Oscar Hedin	7.25
4	H	Holland Resort	5.20
4	I	Ole Johnson	5.21
4	J	Andrew L. Henjum	15.20
4	K	Oscar & Madeline Howell	28.71
4	L	Gilbert Rierson	11.18
4	M	James Skaalrud	6.02
4	N	Melvin Engen	19.63
4	O	Andrew & Tilda Engen	38.63
4	P	Mina Christenson	11.70
4	Q	Stanley & Guri Swenson	21.00
5	A	Anna Foshager	13.96
5	B	Sam Henjum	8.82
5	I	E.B. Floback	17.90
5	C	Henry Henjum	4.41
5	D	Isaac Rugtvedt	18.20
5	E	Engvald Qvale	9.00
5	F	Tillie Nios et al	3.00
5	G	Esther Negaard et al	3.00
5	H	Annold Nios	8.50
6	A	C.S. Peterson	32.13
6	B	Irvin Beedle	21.48
6	C	Leonard Halvorson	4.50
11	A	Ed Rohlin	93
13	A	Orlando & Ethel Hjelle	20.00
14	A	Benhardt Larson	20.00
14	B	Mons Olson Est.	20.00
14	C	Ander Sakariason	20.00
18	A	So. Lake Johanna Nor. Ev. Ch.	10.98
24	A	Albert Bengtson et al	3.34
29	A	Gerhard Swenson	3.66
29	B	E.B. Floback et al	5.50
29	C	William Railson	10.00
31	A	Sewall Andrew Jr.	7.55
31	C	Marcus Aason	6.50
32	A	Sewall Andrews Jr.	18.11
33	A	William Dengerud	29.89
33	B	Ida Nelson et al	15.70
33	C	Oscar Larson et al	51.20
33	D	Carl J. Holland et al	6.00
33	E	Arthur Syverson	7.75
34	A	Victor & Mabel Danielson	5.00
34	B	Freda Larson et al	4.00
34	C	Edwin Selvig Trustee	6.56
34	D	Horace Reese	14.50
34	E	J.H. Mattson	3.16
34	F	Frank & Lois Geer	14.50
34	N	Anne Thorson	10.00
34	I	Ida Nelson	21.00
34	J	Bank of Willmar	28.80

15

LAKE ELIZABETH

TOWNSHIP 118 N. RANGE 33 W.

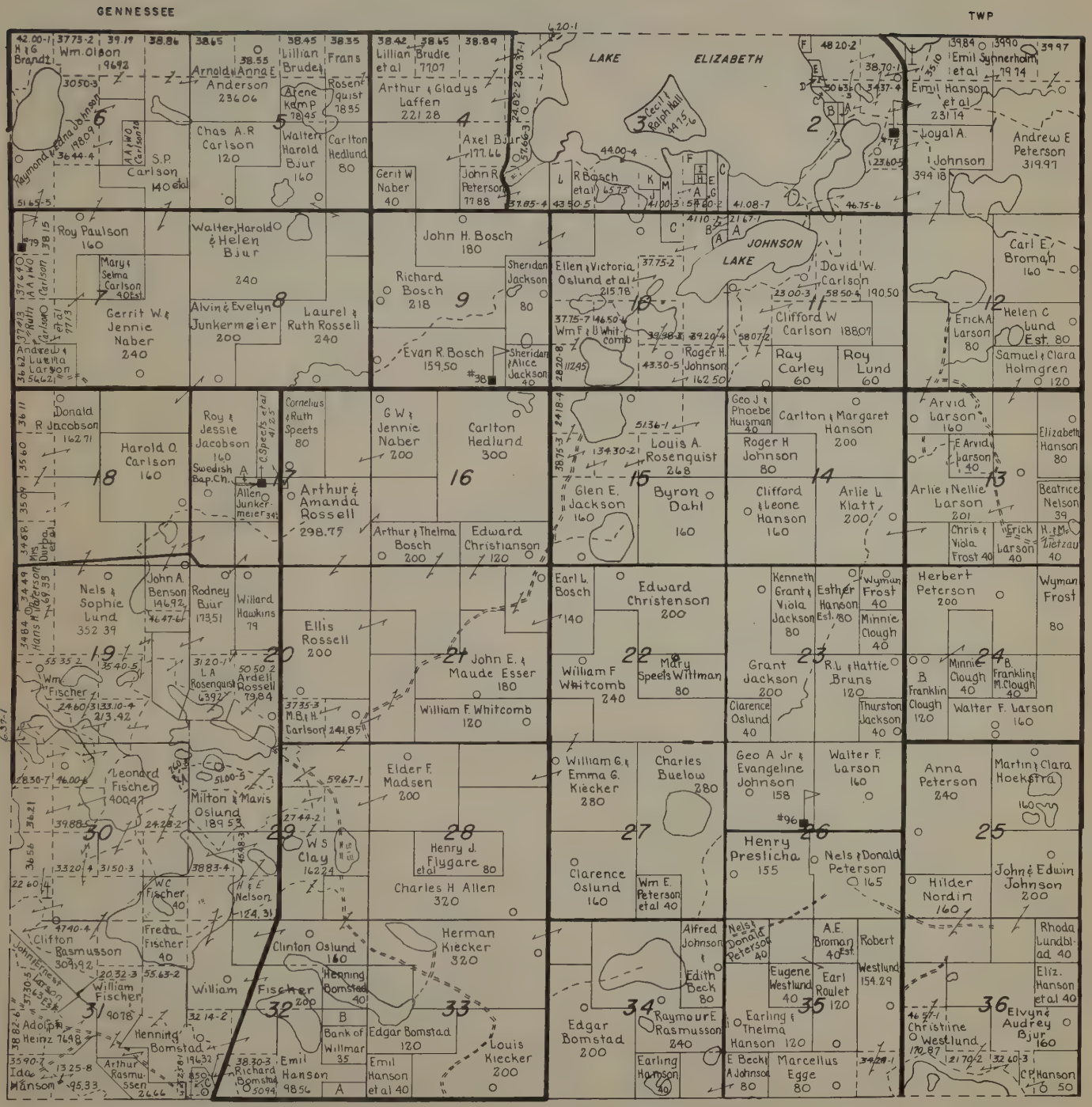

SMALL TRACT OWNERS

SEC	LOT		ACRES
2	A	Ella V. Larson	2.40
2	B	John & Andrew Erickson	4.00
2	C	Hans Peterson	4.40
2	D	Herbert & Esther Peterson	5.00
2	E	Emil Hanson et al	3.40
2	F	Byron & Myrtle Dahl	4.00
3	A	Leila Ott	12.75
3	C	Frans Lund	11.00
3	E	Charles Waters	6.50
3	F	Bernard Flaten et al	5.00
3	G	Hjalmar Swenson	2.25
3	H	"	2.00
3	K & L	Louis Rosenquist	33.75
3	I	Reuben Holmgren	2.00
3	J	Ellen V. Johnson	6.00
3	M	Charles A. R. Carlson	4.50
10	A	Walter Hedlund	4.28
10	B	Glen E. Jackson et al	5.29
10	C	Chester C. Johnson	12.00
11	A	David & Clifford Carlson	21.67
17	A	Swed. Bapt. Church	5.50
30	A	William Fischer	7.60
32	A	Edgar Bomstad	15.55
32	B	Bergetta A. Pratt	16.72
32	C	Jenver Nielson	23.78

LAKE LILLIAN

TOWNSHIP 117 N. RANGE 34 W.

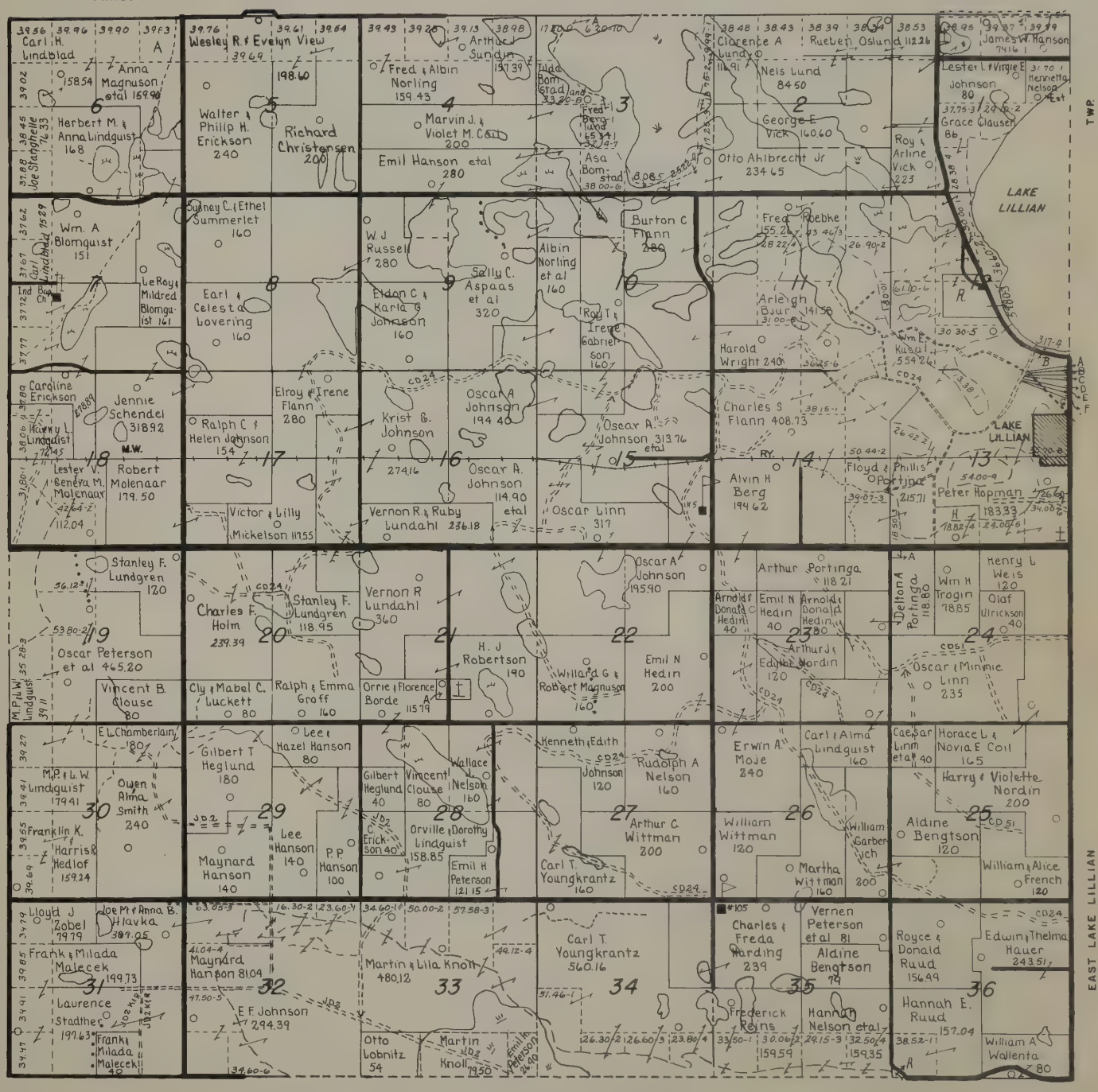

SMALL TRACT OWNERS

SEC LOT		ACRES	SEC LOT		ACRES	SEC LOT		ACRES	SEC LOT		ACRES	SEC LOT		ACRES
3 A	Asa Bomstad	2340	13 A	H. E. Hawkins	.16	13 E	Ira T. & Mary E. Coil	.29	21 A	Vincent Clouse	3.25
6 A	Henry Ravenhorst	39.83	13 B	Albert H. Nelson	.36	13 F	Chas. S. Flann	.29	24 A	Northern States Power Co.	.35
12 A	Farmers Union Co-op Pro.	39.39	13 C	Louis L. Madsen	.14	13 G	Irving Nelson	.54	36 A	William H. Brooks	1.48
12 B.	H.E. Hawkins	6.42	13 D	Brita Linn etal	.25	13 H	Mary E. Mcdonald	38.41			

MAMRE

TOWNSHIP 120 N. RANGE 36 W.

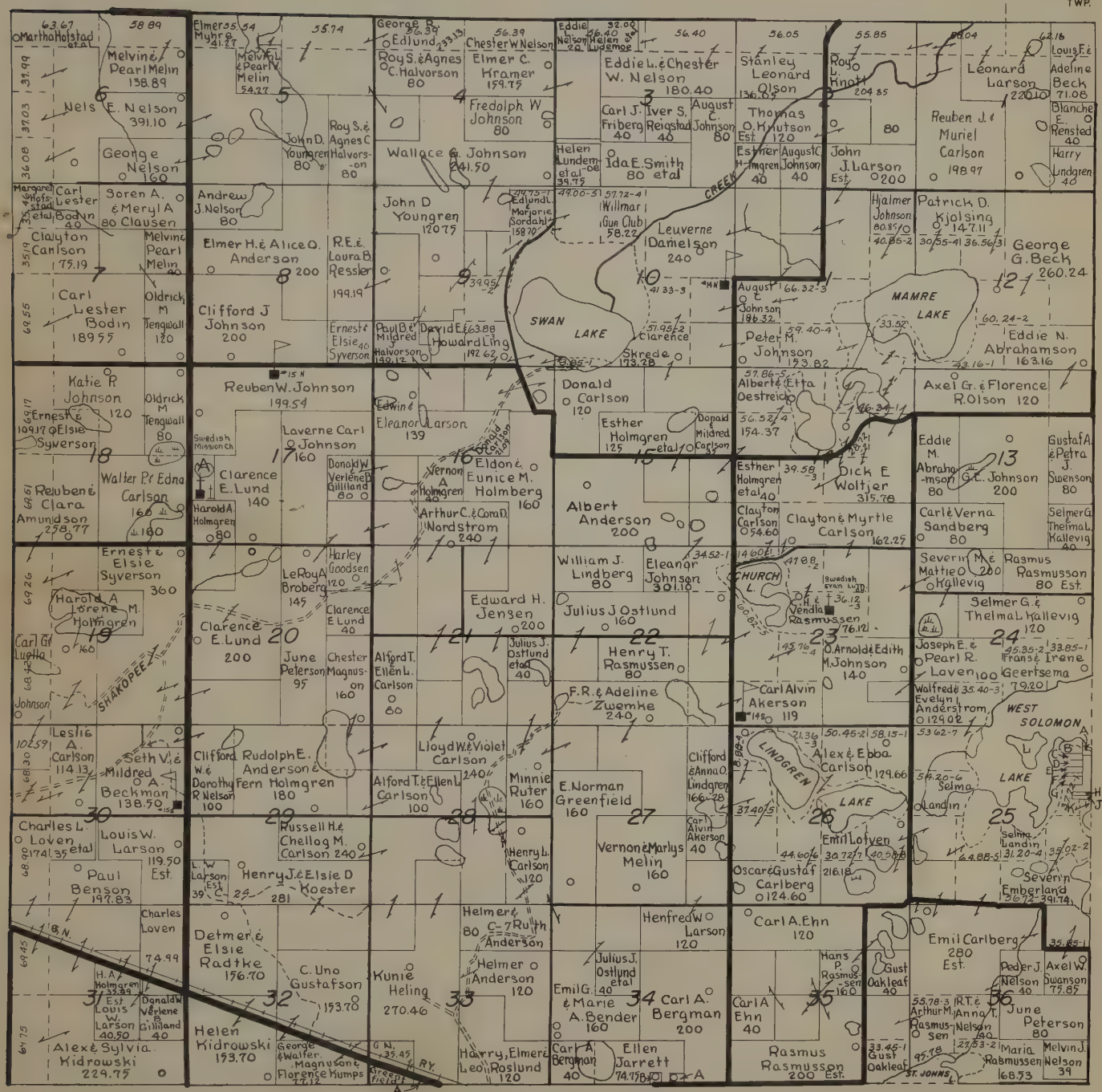

SMALL TRACT OWNERS

SEC LOT		ACRES	SEC LOT		ACRES	SEC LOT		ACRES	SEC LOT		ACRES
17 A	Trustee Swedish Mission Ch.	10.00	25 D	John Swenson	3.00	25 H	Clarence Lindberg	1.00	33 A	Frank Ashton	2.00
25 A	Lawrence & Harold Hanson	2.00	25 E	J. Albert Hultgren	3.00	25 J	Eddie F. Lindgren	1.00	34 A	Albert & Mabel Hoglund	2.75
25 B	George Edlund	3.46	25 F	Martha Berglund etal	1.00	25 K	C.A. Bergman	18.27	34 B	Henning L. Johnson	2.50
25 C	Carl Edwin & Elaine Helin	3.00	25 G	Marvin Johnson	2.00	25 L	Gustaf W. Rundeen	20.00			

NEW LONDON

TOWNSHIP 121 N. RANGE 34 W.

SEC	LOT		ACRES
1	A	Gust & Bayle Harris	2.20
1	B	Thomas J. & Vernese Schwitalla	20.00
3	A	Anna Rodirk	7.20
4	A	Ernest F. Bolles	2.00
5	A	Alfred & Josephine Bergeson	4.00
5	B	Otto Hjelle	11.30
5	C	Frank Wilson	10.32
7	D	Edward Gustafson	10.32
5	E	Roy E. Olson	10.32
5	F	Hilda M. Larson et al	18.00
7	G	Peter & Marie Jacobson	22.00
6	A	Andrew Anderson	10.00
9	A	Marvin & Eunice Huebner	2.00
10	A	Donald Ditmarson	31.14
10	B	Ina M Olson	10.00
10	C	Oscar A. & Lorena A. Arneson	3.50
10	D	Archie Pelkey	7.37
11	A	Henry & Agnes Bidwell	3.00
11	B	Donald & Lavina Currie	3.44
13	A	Ole S. Paulsness	10.00
13	B	Victor L. Howe	5.00
13	C	Caleb F. Hofstad	5.00
1	C	Charles Peterson	20.00
17	A	Vincent & Josephine McLouth	4.08
17	B	Martin Swanson	2.00
17	C	Jim Watson	8.10
17	D	Enge Simonson	3.00
17	E	Geo. Henry & Leone Clair Ardoff	8.50
16	A	Harry T. & Marjorie Borden	3.00
16	B	Victor E. & Thora Skoglund	17.00
21	A	R.M. Neill	1.00
21	B	Oliver K. Peterson	4.00
22	A	Peter N. Winsness	10.45
22	B	Arthur J. & Minnie Kloster	4.54
22	C	Joseph J. & Carl J. Kloster	4.55
22	D	Erwin Wadsworth	21.23
22	E	Maude Smith	2.00
22	F	Jack Wadsworth	10.50
22	G	John F. Hultgren	10.00
22	H	Florence Gatewood	10.00
22	I	Merle J. & Luella Brooks	5.00
22	J	Lloyd L. & Esther Howe	2.00
22	K	Lizzie Wadsworth	7.00
22	L	J.W. Hooper	2.85
22	M	Floyd Wadsworth	10.37
9	B	Claude & Helen Weithauer	3.00
22	N	William Wadworth	0.48
22	O	Herman Hookom	4.00
22	P	Carl N. & Annie Peterson	19.00
22	Q	Joseph R. & Alfreida Haight	0.58
22	R	Gladys E. Wadsworth	1.46
22	S	Mrs. Lizzie Wadsworth	1.38
23	A	Carl H. & Harry Mattson	6.70
23	B	Andrew & Inga Ryam	11.00
23	C	Christian Johnson	21.00
23	D	Burt Meyers	0.75
23	E	C.L. Morey	0.10
23	F	Ray Parker	1.15
23	G	Fredolph Hultgren	4.00
23	H	Fredolph Hultgren	15.82
23	I	Inga Hultgren	14.33
23	J	Adolph Schulke Sr. Est.	4.36
23	K	Fredolph Hultgren	4.30
24	A	John Gilbert Almquist	1.36
24	B	Virginia M. Krueger	0.57
24	C	Samuel Gronberg	10.00
24	D	Louis T. Mattson	10.00
24	E	Elmer W. Peterson	10.00
10	E	Gilbert Rierson	1.00
24	F	Andrew Quist	10.00
27	A	Nellie Ellis	17.00
28	A	Oliver K. Peterson	4.14
28	B	W.F. Horman	0.68
28	C	Nest Lake Girl Scout Camp	0.83
28	D	Alice L Peterson	1.09
28	E	John O. Jensen	0.15
31	A	Elvin J. Burchill	16.00
31	B	State of Minn.	3.00
31	C	H.G. Borgerding	32.90
32	A	Duane W. & Dorothy Schwandt	5.56
32	B	Frank J. & Rose La Rue Owen	0.41
32	C	Robert F. & Phyllis Allen	0.35
32	D	Rhoda B. Rowley	6.43
32	E	E.P. Johnson	0.40
32	F	George Lake Gun Club	5.85
32	G	Hjalmer Peterson	4.65
32	H	Dick Groen	2.44
33	A	Gunirus J. & Sophia Bratburg	8.89
33	B	John O. Jensen	9.15
11	C	Steel Tanks Co.	—
21	C	Elsworth Swanson	1.50

NORWAY LAKE

TOWNSHIP 122 N. RANGE 36 W.

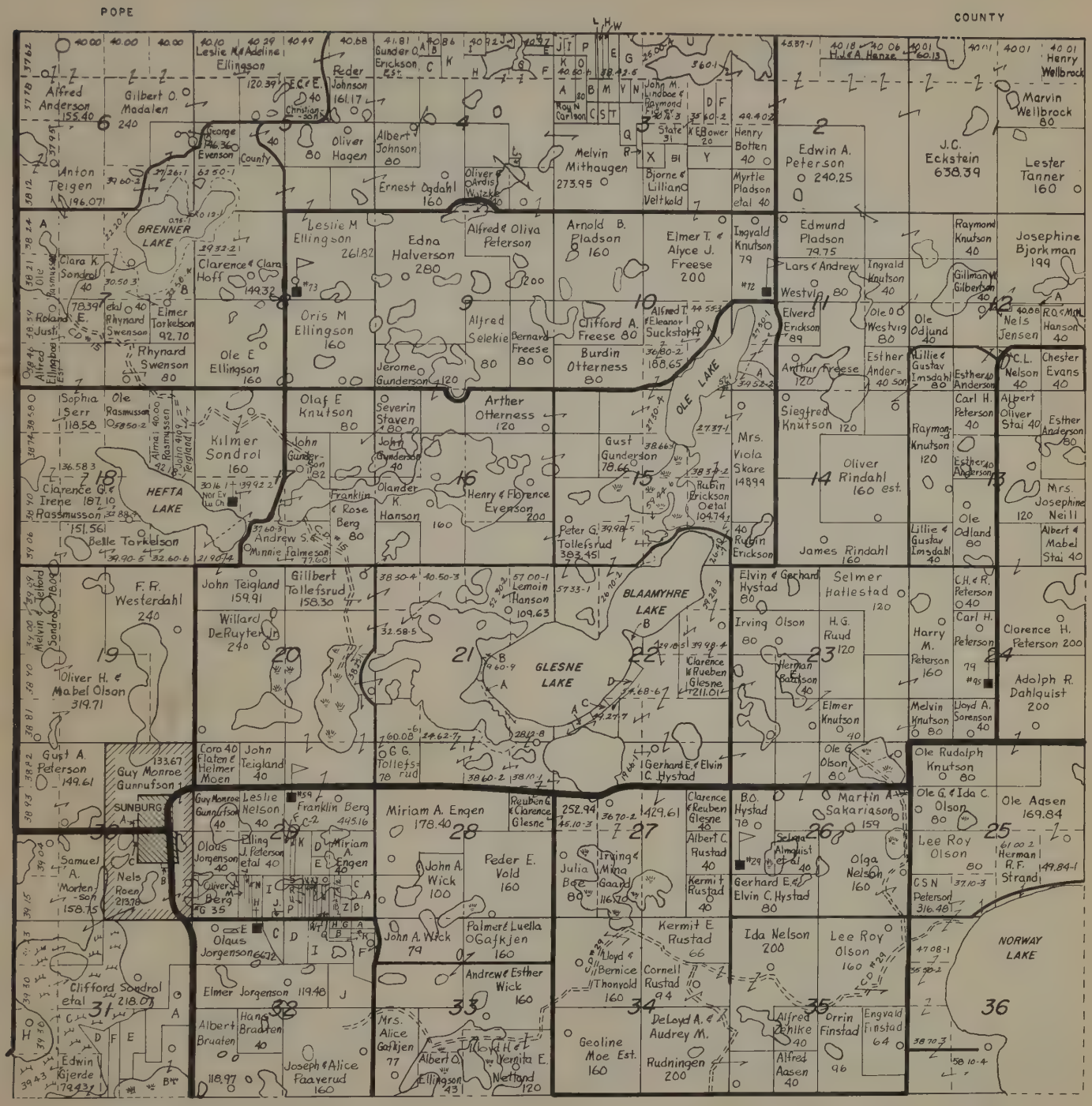

SMALL TRACT OWNERS

SEC	LOT		ACRES
3	A	Wm. N. Lesterberg	10.00
3	B	Carl Lea	5.00
3	C	Arnold Gronseth	5.00
3	D	Hillard Baker	10.50
3	E	Bernard Halvorson	10.00
3	F	Henry Evenson	12.10
3	G	Arthur Torgerson	19.21
3	H	Halfdan & Tilda Larson	5.00
3	I	Ole E. Rime	5.00
3	J	Gilbert Tollefsrud	5.00
3	K	C. Bjornson	10.00
3	L	Gustav Gunderson	5.00
3	M	John Tiegland	10.00
3	N	Ole Rasmusson	5.00
3	O	State of Minnesota	5.00
3	P	Edward Torkelson	10.00
3	Q	Leslie M. Ellingson	17.50
3	R	Gilbert Tollefsrud	5.00
3	S	Elmer Torkelson	5.00
3	T	Julia Thompson	5.00
3	U	Roy & Naomi Swenson	25.00
3	V	Alfred Peterson	5.00
32	G	Edward & Mary Pladson	1.50

SEC	LOT		ACRES
3	W	Clifford Sondrol et al	5.00
3	X	Martin Sondrol	11.00
3	Y	Alfred & Eleanor Suckstorff	20.00
4	A	Theo. K. Sondrol et al	4.00
4	B	Kilmer Sondrol et al	6.00
4	C	Anton Teige	10.86
4	D	Hans Hanson	7.32
4	E	Theo Veltikald et al	4.50
4	F	Lloyd, Chester & Elmo Sanders	10.00
4	G	Martin Rime	5.50
4	H	State of Minnesota	8.00
4	I	Leslie Ellingson & Ernest Ogdahl	10.00
4	J	Karen Hanson et al	8.25
4	K	Ole Rudningen	2.00
7	A	Clarence Rasmusson	38.24
7	B	Gilbert Swenson	32.50
11	A	James Rindahl	12.88
12	A	John & Josephine Bjorkman	1.02
21	A	David & Francis Osteraas	5.60
21	B	Gilbert Tollefsrud	80.00
22	A	Peter Vold	3.75
22	B	Sigurd Halvorson et al	4.60
22	H	Edward Pladson	1.50
4	L	Alfred Peterson	.75

SEC	LOT		ACRES
22	C	Peder E. Vold	3.75
22	D	Peder S. Vold	1.50
26	A	Swift Co. Bank	1.00
29	A	John Gronseth	10.00
29	B	Gilbert & Bella Gunderson	5.00
29	C	Arthur Schneider	5.00
29	D	Samuel Mortenson	8.81
29	E	Albert & Guida Ellingson	6.19
29	F	Henry & Johanna Swenson	5.50
29	G	Nels Roen	5.00
29	H	Olaf Lokken	1.00
29	I	Herman Baalson	18.21
29	J	Clifford & Harriet Pladson	.79
29	K	Guy M. Gunnufson	55.00
29	L	Emil Synnerholm	5.00
29	M	Henry Weflen	5.00
29	N	Bjorn Teige	3.00
29	O	Olaf Knutson	2.94
29	P-Q	Carl Rood	15.83
29	R	Carl Rood	2.45
29	S	Syver Rood	2.00
32	I	Randine Gafkjern	28.37
31	H	Oscar Pearson	39.36
29	C-2	Elling Peterson et al	4.50

SEC	LOT		ACRES
29	T	Mary Rood et al	3.42
29	U	Albert Lien	2.60
29	V-W	Theodore Rood	5.89
29	X	Josephine Teige	2.00
29	Y	Elizabeth Lien	3.00
29	Z	C. Oliver Sagedahl	4.50
29	Az	Tinuis Peterson et al	11.00
29	Bz	Emma Hauge	4.50
30	A	Floyd & Violet Gimse	.16
30	B	Lee Roy Clare et al	.24
30	C	Edsel Myzena	.19
31	A	Elmer Ligaarden	4.61
31	B	Lorren & Mirand Nelson	68.97
31	C	John & Bertha Hamre	44.36
31	D	Willmar Inv. Co.	15.64
31	E	Elmer Legaarden	27.85
31	F	Lloyd Paulson et al	14.30
32	A	Clarence Frovold	3.00
32	B	Norval Helgeson	2.50
32	C	H.E. Baalson	11.00
32	D	James Taylor	22.00
32	E	Hans Gafkjern	2.50
32	F	Albin Paaverud	22.50
32	J	Albert & Henry Paaverud	34.82
32	K	Ed Ranstad	2.50

ROSELAND

TOWNSHIP 117 N. RANGE 35 W.

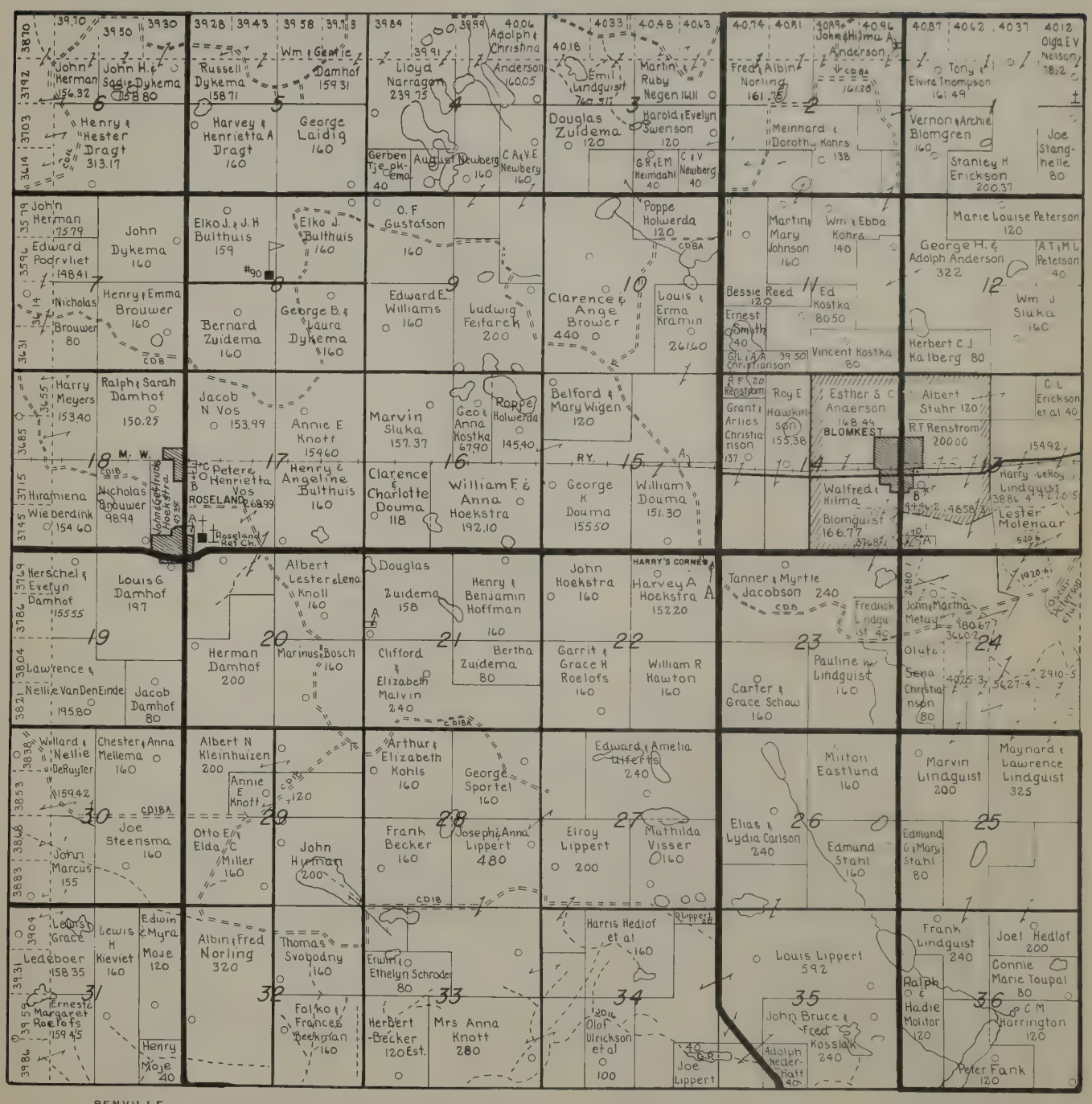

SMALL TRACT OWNERS

SEC LOT		ACRES
13 B	Blomgren Bros.	1.56
2 A	Wendell & Ruth Anderson	.57
13 A	Edwin & Marie Marti	4.89
15 A	The Wesota Co.	4.20
17 A	Harm & Annie Bruns	1.00
17 B	John Brouwer	.35
17 C	Edgar & Harold Vanden Einde	.35
21 A	Bertha Zuidema	2.00
22 A	Harry Nordin	7.80

21

ROSEVILLE

TOWNSHIP 122 N. RANGE 33 W.

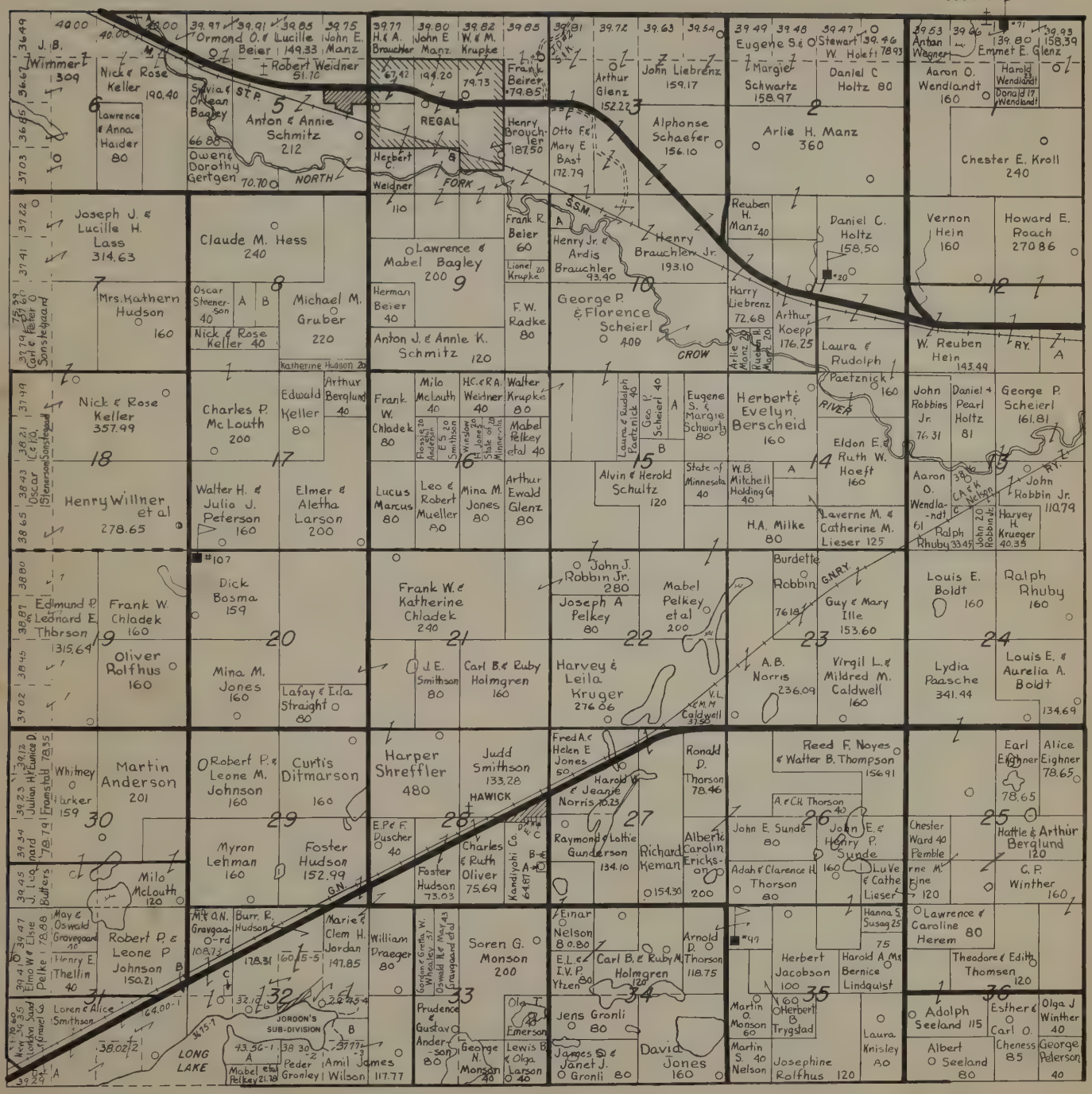

SMALL TRACT OWNERS

SEC	LOT		ACRES
6	A	Edwin A. & Amanda Beier	7.12
8	A	Robert P. & Leone M. Johnson	20.00
8	B	Jacob Mueller	20.00
10	A	Walter Krupke	8.50
12	A	Elmer L. & Evelyn E. Herzberg	32.62
13	C	Samuel Z. Roach	1.09
14	A	Daniel C. Holtz	15.00
15	A	Eugene S. & Margie J. Schwartz	20.00
15	B	Archie L. Caldwell	20.00
28	A	Margaret & William Strand	1.50
28	B	E. P. Welch	0.58
28	C	Donald C. & Eleanor Hendrickson	0.24
28	D	David Solum	0.09
28	E	Lloyd A. & Edna L. Carlson	0.62
31	A	Emil Hanson et al	—
31	B	Oswald & May Gravgaard	5.00
32	A	Edward L. & Lorraine G. Olson	22.02
32	B	Clem & Marie Jordon	14.73
32	C	William P. & Lillian C. Irwin	14.72
32	D	Kandiyohi Co-op Elec. Pow. Ass'n	5.00

ST. JOHNS

TOWNSHIP 119 N. RANGE 36 W.

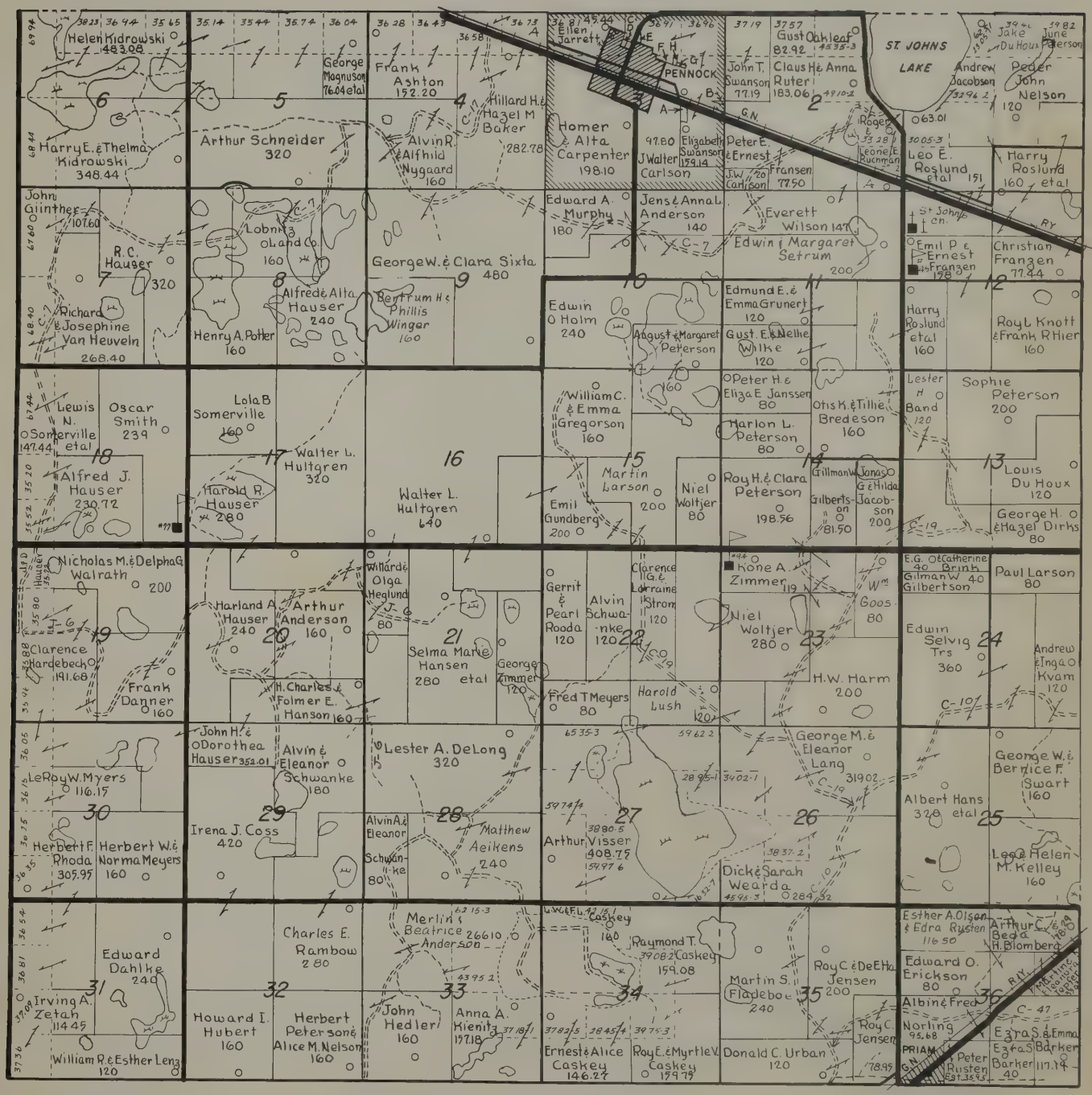

SMALL TRACT OWNERS

SEC LOT		ACRES
3 A	Gunhild Gronseth	4.00
3 B	Mabel Gilberson	0.50
3 D	F. R. Larson	0.30
3 F	School District #93	2.43
3 E	Nels P. & Cecelia E. Nelson	0.51
3 C	Pennock Co-op Creamry	9.10
3 G	Mamrelan Ch. Parsonage	
3 H	State of Minnesota	0.10
2 A	Gordon Stanghelle	6.00
4 A	Harry Roslund etal	21.00

WILLMAR

TOWNSHIP 119 N. RANGE 35 W.

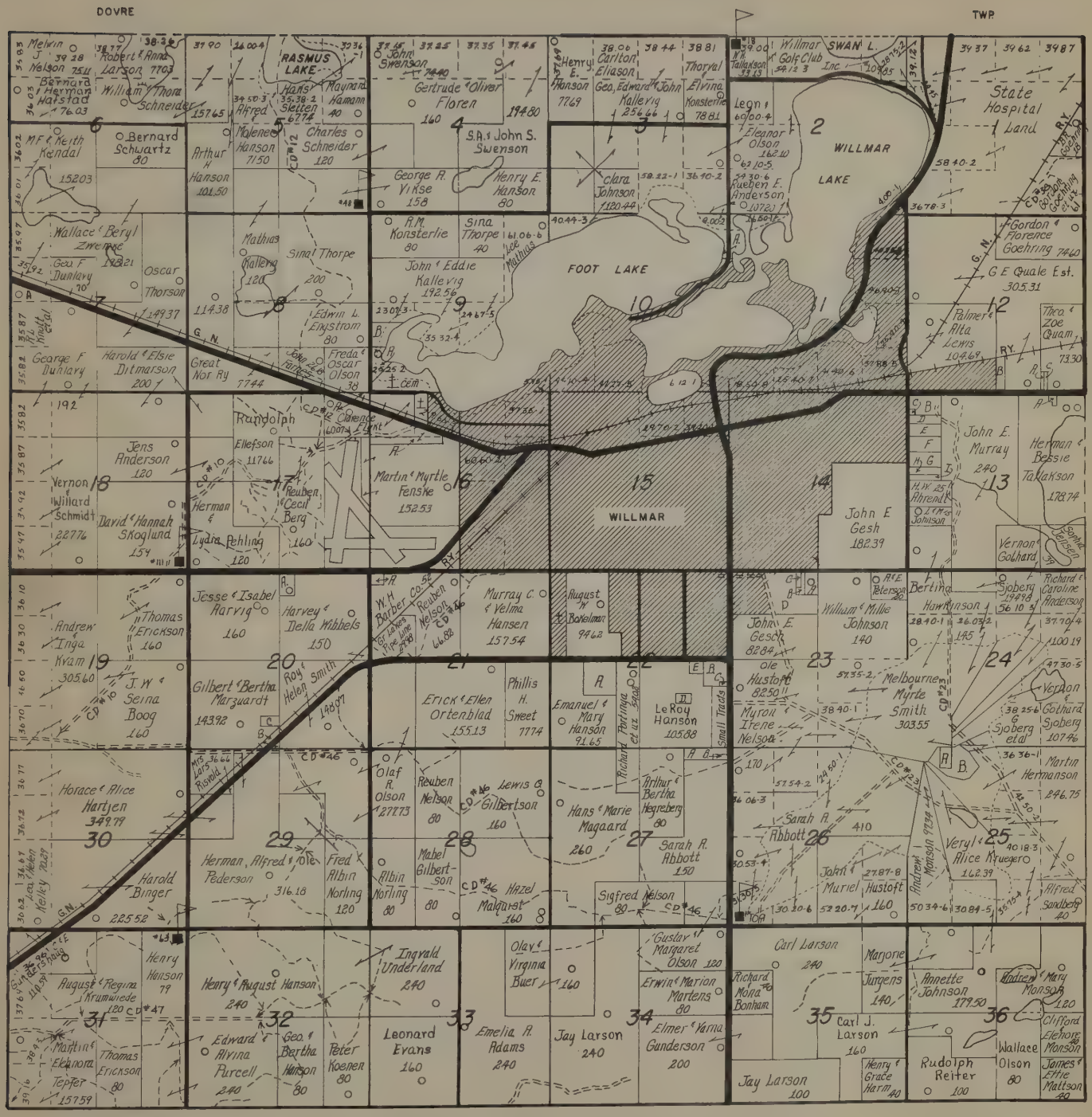

SMALL TRACT OWNERS

SEC LOT		ACRES
9 A	Harold J. Meyer	5.73
9 B	E. L. Engstrom	10.50
11 A	H.W Linder	8.70
12 A	Albert E. & Edith G. Thompson	1.00
12 B	G N Railway	5.09
12 C	Hattie & Arthur N. Leines	1.00
13 A	Harold & Elinor Fischer	1.26
13 B	Arthur A. Stock	14.88
13 C	Thomas & Sophia Svobodny	0.26
13 D	Henry & Edna Holtkamp	5.00
13 E	John E. Murray	10.00
13 F	Victor H. Selvig	10.00
13 I	George J. Bonham	5.00
13 H	Willmar Fed. Saving & Loan Assn	5.00
13 G	Milo & Edythe Nygaard	10.00
16 A	Coca Cola Bottling Co. of Willmar	12.03
17 A	V.G. Luther	1.75
20 A	Theda Klosterboer	5.00
20 B	Herman G. & Alf. L. Peterson	3.80
21 A	Esther Ihnkih	1.00
22 A	Willmar Amusement Co.	25.00
22 B	William & Mabel Van Vugt	11.23
22 C	Andrew A.A. & Velma Swanson	0.34
22 D	Harold Elkjer & O. Le Roy Hansen	3.16
22 E	Andrew C. Van Rysbergen	3.00
23 A	Delmar & Louis Brink	4.50
23 B	Leo H. & Alice Baker	2.50
23 C	Charles A. & Sylvia D. Pake	3.00
23 D	City of Willmar	38.90
25 A	Emil P. Nelson	5.00
25 B	Bertina Hawkinson	20.00
27 A	Isabel O'Conner Lang	8.95
27 B	Abel & Laura Ekbom	1.05
20 C	State of Minn.	10.00
7 A	Johnathan Johnson	18.62

WHITEFIELD

TOWNSHIP 118 N. RANGE 35 W.

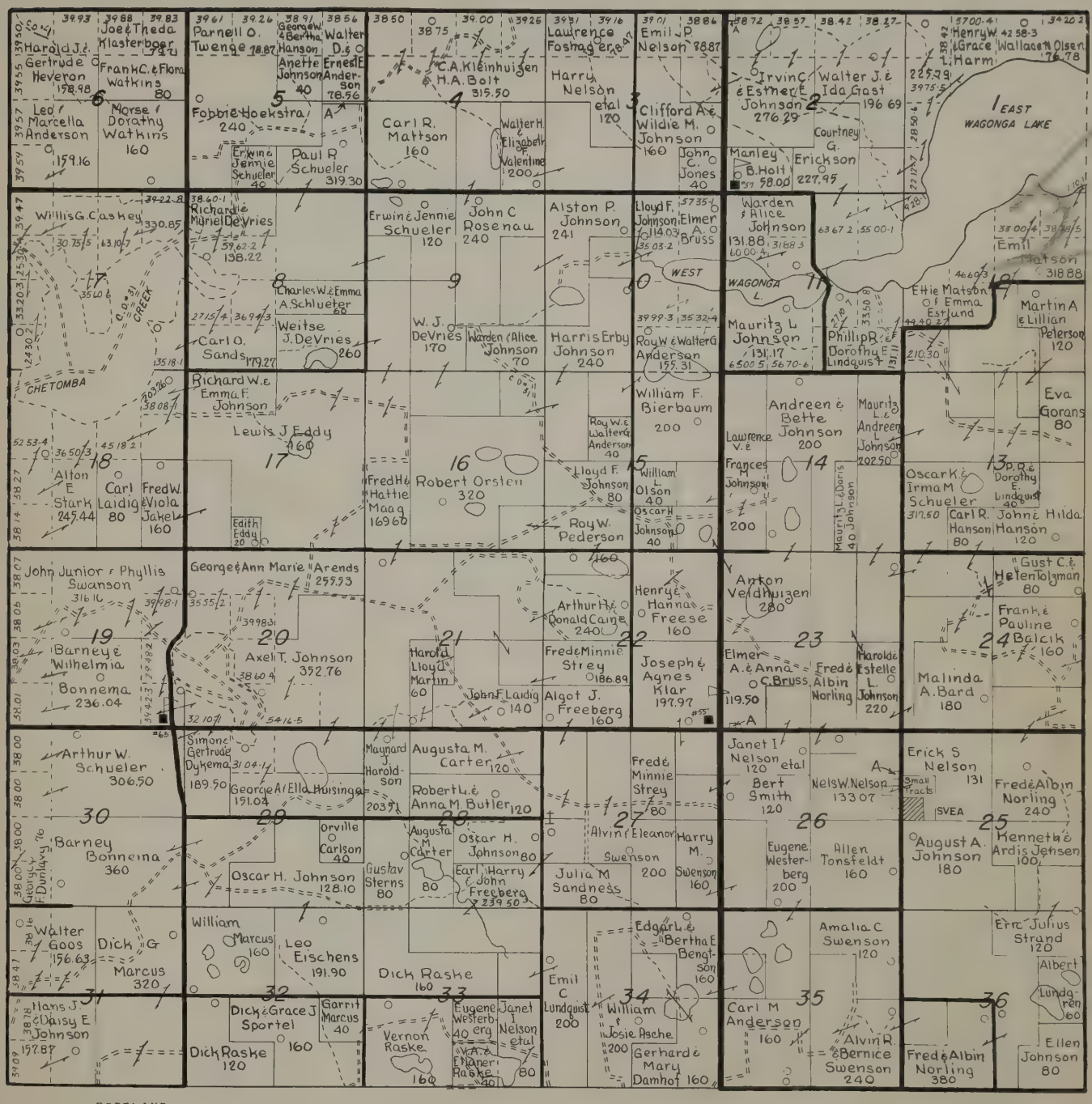

SMALL TRACT OWNERS

SEC LOT		ACRES	SEC LOT		ACRES	SEC LOT		ACRES	SEC LOT		ACRES
2 A	Mina Johnson	1.00	5 A	John Forcier	0.70	23 A	Rural Co-op Power Assn.	0.50	26 A	Svea Creamery	

IMPORTANT FACTS

ABOUT: land descriptions, land measurements, townships, sections, meandered water, government lots, etc.

(Note from the publishers of this atlas) We find that the average farmer or city resident, has only a hazy idea or no accurate knowledge concerning many of the subjects explained here. The explanations have been kept as simple as possible. If a farmer will study, learn and know the subjects explained in the following pages, the chances are good that the information will be worth dollars and cents to him in the future. We know that he will find the information useful and interesting.

WHAT IS A LAND DESCRIPTION? A land description is a description of a tract of land in legally acceptable terms, so as to show exactly where it is located and how many acres it contains.

TABLE OF LAND MEASUREMENTS

LINEAR MEASURE				SQUARE MEASURE			
1 inch	.0833 foot	16½ feet	1 rod	144 sq. in.	1 sq. ft.	43560 sq. ft.	1 acre
7.92 inches	1 link	5½ yards	1 rod	9 sq. ft.	1 sq. yd.	640 acres	1 sq. mile
12 inches	1 foot	4 rods	100 links	30½ sq. yds.	1 sq. rod	1 sq. mile	1 section
1 vara	33 inches	66 feet	1 chain	16 sq. rods	1 sq. chain	36 sq. miles	1 township
2¾ feet	1 vara	80 chains	1 mile	1 sq. rod	272¼ sq. ft.	6 miles sq.	1 township
3 feet	1 yard	320 rods	1 mile	1 sq. chain	4356 sq. ft.	208 ft. 8 in. sq.	1 acre
25 links	16½ feet	8000 links	1 mile	10 sq. chains	1 acre	80 rods sq.	40 acres
25 links	1 rod	5280 feet	1 mile	160 sq. rods	1 acre	160 rods sq.	160 acres
100 links	1 chain	1760 yards	1 mile	4840 sq. yds.	1 acre		

In non-rectangular land descriptions, distance is usually described in terms of either feet or rods (this is especially true in surveying today), and square measure in terms of acres. Such descriptions are called Metes and Bounds descriptions and will be explained in detail later.
In rectangular land descriptions, square measure is again in terms of acres, and the location of the land in such terms as N 1-2 (north one-half), SE 1-4 (south east one-forth or quarter), etc., as shown in Figures 1, 2, 3 and 4.

SAMPLE SECTIONS SHOWING RECTANGULAR LAND DESCRIPTIONS, ACREAGES AND DISTANCES

Scale 4 inches — 1 mile

FIGURE 1.



FIGURE 2.

80 RODS NW 1/4 NW 1/4 40	1320 FEET NE 1/4 NW 1/4 40	440 YDS. NW 1/4 NE 1/4 40	20 CHAINS NE 1/4 NE 1/4 40
1/4 MILE SW 1/4 NW 1/4 40	SE 1/4 NW 1/4 40	SW 1/4 NE 1/4 40	SE 1/4 NE 1/4 40
NW 1/4 SW 1/4 40	NE 1/4 SW 1/4 40	NW 1/4 SE 1/4 40	NE 1/4 SE 1/4 40
SW 1/4 SW 1/4 40	SE 1/4 SW 1/4 40	SW 1/4 SE 1/4 40	SE 1/4 SE 1/4 40

FIGURE 3.

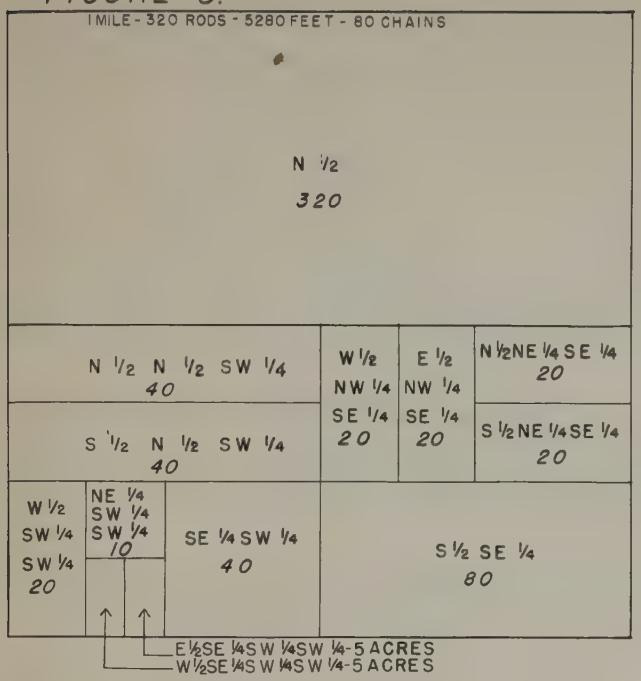

FIGURE 4.

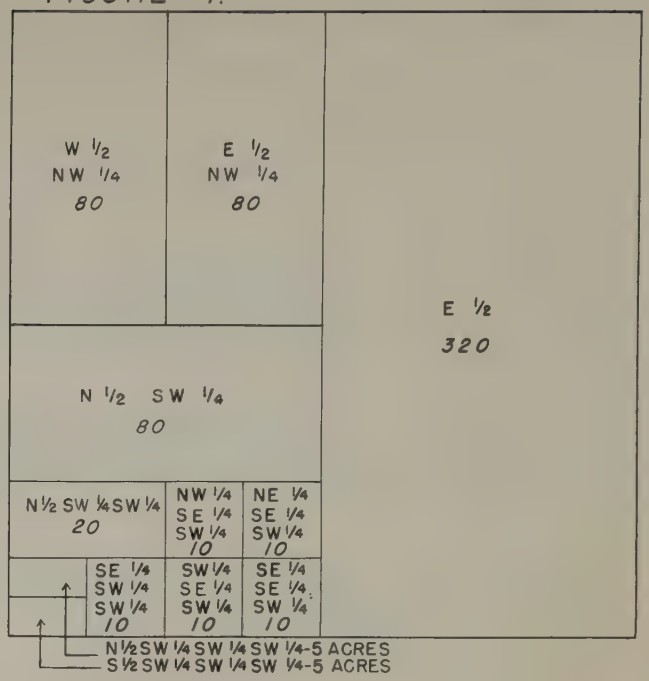

Descriptions of land always read FIRST from either the North or the South. In figures 1, 2, 3 & 4, notice that they all start with N(north), or S(south), such as NW, SE, etc. They are never WN(west north), ES(east south) etc.

IMPORTANT: It is comparatively simple for anyone to understand a description, that is, determine where a tract of land is located, from even a long description. The SECRET is to read or analyze the description from the rear or backwards.

EXAMPLE: Under figure 3, the first description reads E 1-2, SE 1-4, SW 1-4, SW 1-4. The last part of the description reads SW 1-4, which means that the tract of land we are looking for is somewhere in that quarter (as shown in figure 1.) Next back we find SW 1-4, which means the tract we are after is somewhere in the SW 1-4 SW 1-4 (as shown in Figure 2). Next back, we find the SE 1-4, which means that the tract is in the SE 1-4 SW 1-4 SW 1-4 (as shown in figure 4). Next back and our last part to look up, is the E 1-2 of the above, which is the location of the tract described by the whole description (as shown in figure 3).

MEANDERED WATER & GOVERNMENT LOTS.

A meandered lake or stream is water, next to which the adjoining land owner pays taxes on the land only. Such land is divided into divisions of land called government lots. The location, acreage and lot number of each such a tract of land, was determined, surveyed and platted by the original government surveyors.

The original survey of your county (complete maps of each township, meandered lakes, government lots, etc.) is in your courthouse, and this original survey is the basis for all land descriptions in your county (See figure 5).

FIGURE 5.

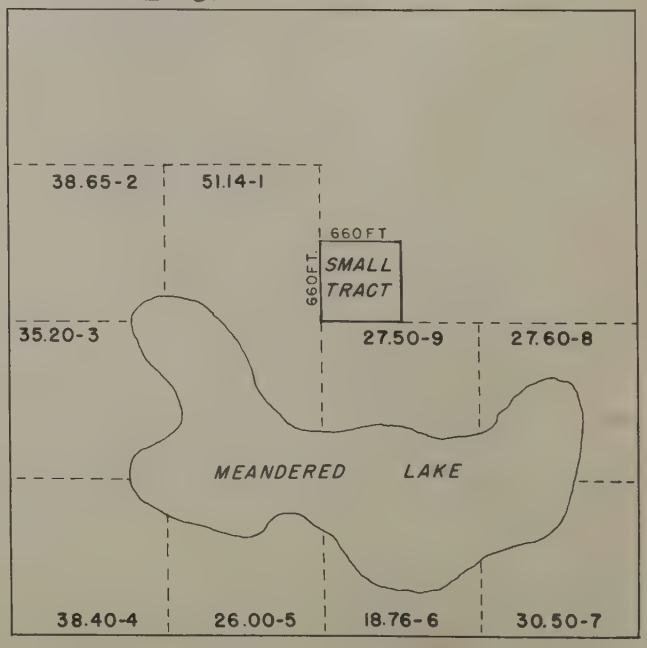

IMPORTANT

THE GOVERNMENT LOT NUMBER GIVEN TO A PIECE OF LAND, IS THE LEGAL DESCRIPTION OF THAT TRACT OF LAND.

HOW CAN YOU TELL WHETHER WATER IS MEANDERED OR PRIVATELY OWNED?

On our township maps, if you find government lots adjoining a body of water or stream, those waters are meandered. If there are no government lots surrounding water, that water is privately owned, the owner is paying taxes on the land under the water, and the owner controls the hunting, fishing, trapping rights, etc., on that water, within the regulations of the State and Federal Fish and Game laws, EXCEPT where such

water is deemed navigable, other rulings may sometimes pertain.

As a generality (but not always), meandered water is public water which the public may use for recreational purposes, fishing, hunting, trapping, etc., provided that there is legal access to the water, or in other words, if the public can get to such waters without trespassing. There still is much litigation concerning the respective rights of the public and adjacent land owners to meandered water, and many important decisions concerning the same still have to be made by the courts.

TOWNSHIPS

Theoretically, a township is a square tract of land with sides of six miles each, and containing 36 sections of land. Actually this is not the case. Years ago, when the original survey of this state was made by the government engineers, they knew that it was impossible to keep a true north and south direction of township lines, and still keep getting township squares of 36 square miles. As they surveyed toward the north pole, they were constantly running out of land, because the township lines were converging toward the north pole.

If you will turn to one of the township maps in this atlas, you will notice that on the north and on the west of each township, there are divisions of land which show odd acreages. In some townships, these odd acreages are called government lots (because they were given a lot number), and at other times left as FRACTIONAL FORTIES OR EIGHTIES. It was at the option of the original government surveyors as to whether they would call these odd acreages government lots, or fractional forties and eighties.

The reason for these odd acreages is that the government surveyors adjusted for shortages of land which developed as they went north, by making fractional forties, eighties or government lots out of the land on the west side of a township, and the same for the land on the north side of a township to keep east and west lines running parallel. In other words it was impossible to fit full squares into a circle.

Townships sometimes vary in size from the regularily laid-out township. (see figure 6). Suppose that the dotted line in figure 6 is a river separating two counties. The land north and west of the river could be a township in one county, the land south and east could be a township in another county. Which ever county the land is in, it still retains the same section, township and range numbers for purposes of land descriptions.

DIAGRAM SHOWING HOW SECTIONS ARE NUMBERED IN A TOWNSHIP

FIGURE 6.

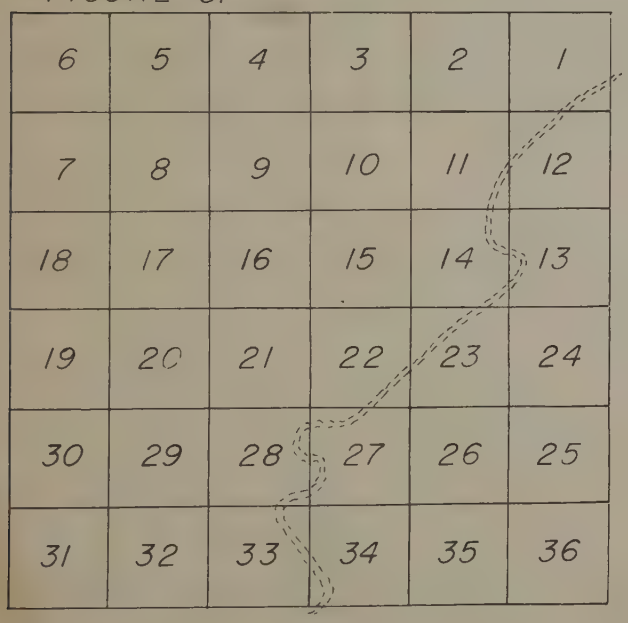

FIGURE 7.

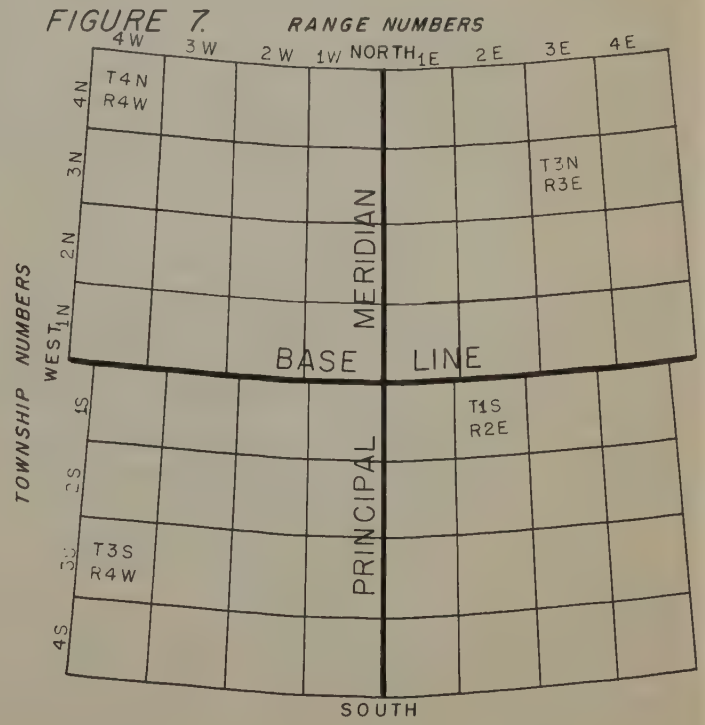

Each township has a township number and also a range number (sometimes more than one of each if the township is oversized, or a combination of more than one township and range).

Government surveying of townships is run from starting lines called base lines and principal meridans. Each township has a township number. This number is the number of rows or tiers of townships that a township is either north or south of the base line. Also each township has a range number. This number is the number of rows or tiers of townships that a township is either east or west of the principal merdian. (See figure7). EVERY DESCRIPTION OF LAND SHOULD SHOW THE SECTION, TOWNSHIP AND RANGE IT IS LOCATED IN.

WHAT IS A METES AND BOUNDS DESCRIPTION? It is a description of a tract of land by starting at a given point, running so many feet a certain direction, so many feet another direction etc., back to the point of beginning. EXAMPLE: In figure 5 notice the small tract of land outlined. The following would be a typical metes and bounds description of that tract of land. "Begin at the center of the section, thence north 660 feet, thence east 660 feet, thence south 660 feet, thence west 660 feet, back to the point of beginning, and containing 10 acres, being a part of Sec. No. etc."

IMPORTANT: To locate a tract of land from a metes and bounds description, start from the point of beginning, and follow it out (do not read it backwards as in the case of a rectangular description).

The small tract of land just located by the above metes and bounds description could also be described as the SW 1-4 SW 1-4 NE 1-4 of the section. In most cases, the same tract of land may be described in different ways. The rectangular system of describing and locating land as shown in figures 1, 2, 3 & 4 is the most simple and almost always used when possible.

HOW TO READ DESCRIPTIONS WHICH SHOW DIRECTION IN TERMS OF DEGREES

A circle contains 360 degrees. Explanation: If you start at the center of a circle and run 360 straight lines an equal angle apart to the edge of the circle, so as to divide the circle into 360 equal parts, THE DIFFERANCE OF DIRECTION BETWEEN EACH LINE IS ONE DEGREE.

In land descriptions, degree readings are not a measure of distance. They are combined with either North or South, to show the direction a line runs from a given point.

In figure 8, the north-south line, and the east-west line divide the circle into 4 equal parts, which means that each part contains 90 degrees as shown. Several differant direction lines are shown in this diagram, with the number of degrees each varies east or west from the north and south starting points (remember again that all descriptions read from the north or south).

We all know what north-west is. It is a direction which is half-way between North and West. In terms of degrees the direction north-west would read, north 45 degrees west. (See figure 8).

FIGURE 8.

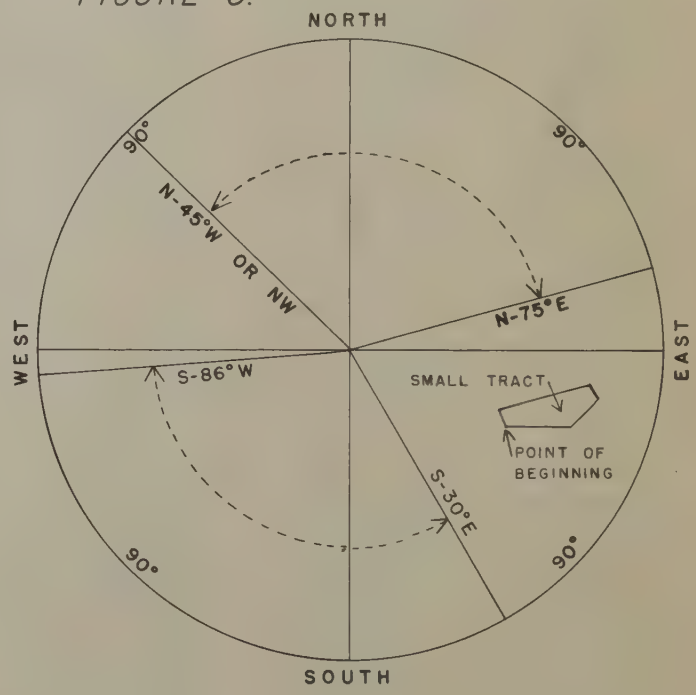

EXAMPLE OF A LAND DESCRIPTION IN TERMS OF DEGREES

At this time, study figure 8 for a minute or two.

In figure 8, notice the small tract. The following metes and bound description will locate this small tract. "Begin at the beginning point, thence N 20 degrees west—200 feet, thence N 75 degrees east—1320 feet, thence S 30 degrees east—240 feet, thence S 45 degrees west—420 feet, thence west—900 feet back to the point of beginning, containing so many acres, etc.

The foregoing information has been obtained from and is the opinion of our legal consul.

THOMAS O. NELSON CO.
COUNTY ATLASES
FERGUS FALLS, MINN.

RURAL DIRECTORY

Henry L. Carlson

of Kandiyohi County, Minnesota, showing name, township, mailing address, section number and whether renter or owner

ABBREVIATIONS OF TOWNSHIPS:

Arctander	Arc.
Burbank	Bur.
Colfax	Col.
Dovre	Dov.
East Lake Lillian	E.L.L.
Edwards	Ed.
Fahlun	Fah.
Gennessee	Gen.
Green Lake	G.L.
Harrison	Har.
Holland	Hol.
Irving	Irv.
Kandiyohi	Kan.
Lake Andrew	L.A.
Lake Elizabeth	L.E.
Lake Lillian	L.L.
Mamre	Mam.
New London	N.L.
Norway Lake	Nor.L.
Roseland	Rose.
Roseville	R.V.
St. Johns	S.J.
Whitefield	Whit.
Willmar	Will.

Aarvig, Dean, Will. Twp., Willmar, R2-NW20-R
Aarvig, Jesse,Will.Twp., Willmar, R2-NW20-O
Aasen, Alfred, Arc. Twp., Pennock, 2-O
Aasen, Carl, Col.Twp., Sunburg, R2-30-O
Aasen,Conrad,Wendell & Axel, Arc.Twp.,Sunburg,R2-NE16-O
Aasen, Fritz, Will. Twp., Willmar, R3-SE23-R
Aasen, Mynard, Nor. L.Twp., Sunburg, R2-SE24-R
Aasen, Ole & Son, Nor.L.Twp., Sunburg, R2-25-O
Aason, Harlan, L.A.Twp., New London, R2-NNE30-R
Abbot,Sarah,Lillian,Edw. R.,Will.Twp.,Willmar,R2-26-O
Abrahamson, Eddie, Mam.Twp., Willmar, 12-O
Ackerman, Harold, Fah.Twp., Lake Lillian, R1-NE14-R
Ackman, Ed, E.L.L.Twp., Lake Lillian, 34-O
Adams, Paul, Har.Twp., Spicer, R2-4-O
Aeikens, Matthew, S.J.Twp., Raymond, 28-O
Ahlbrecht, Otto, L.L.Twp., Lake Lillian, R1-3-O
Ahlstrand, Otto, Hol.Twp., Renville, R1-SE25-R
Ahlstrom, Arthur & Roy, Kan.Twp., Willmar,R2-SW21-O
Ahrendt, H.W., Will.Twp., Willmar, 13-O
Ahrenholz, Dick, Hol.Twp., Renville, R1-20-O
Akerson, Alvin, Mam.Twp., Pennock, 23-O
Akre, Clarence, Will.Twp., Willmar, R3-SW28-R
Akre, Martin, Gen.Twp., Atwater, R1-9-O
Albu, Oliver, Bur.Twp., Belgrade, R2-NE11-R
Alinder, Sigfred, N.L.Twp., New London, R2-19-O
Alinder, Wendell, Kan.Twp., Willmar, R2-28-O
Allen, Charles H., L.E.Twp., Lake Lillian, R2-28-O
Allen, Harry A., N.L.Twp., Spicer, R1-32-O
Allen, Robert E., N.L.Twp., Spicer, R1-32C-O
Almquist, Gilbert A., N.L.Twp., Spicer, R2-24A-O
Almquist, L.H., N.L.Twp., Spicer, R2-24-O
Alvig, Gerald, Dov.Twp., Spicer, NW9-R
Alvig, Peter G., Dov.Twp., Willmar, R1-32-O
Alvig, Wm. E., Dov.Twp., Spicer, 8-O
Ammerman, Fred, Dov.Twp., Willmar, R1-20-O
Ammerman, Harold, Hol.Twp., Raymond, R1-NW4-R
Amundson, Reuben, G.L.Twp., Willmar
Anderson, Adolph, Rose.Twp., Blomkest, 7-O
Anderson, Alfred, Nor.L.Twp., Brooten, R2-6-O
Anderson, Alloys, G.L.Twp., Kandiyohi, 22-O
Anderson, Alvin, N.L.Twp., Spicer, R1-32-O
Anderson, Arnold M., L.E.Twp., Atwater, R1-5-O
Anderson, Arthur, S.J.Twp., Raymond, 20-O
Anderson, Mrs. Barbara, Irv.Twp., Hawick, 15-O
Anderson, Carl, S.J.Twp., Pennock, NW10-R
Anderson, Carl M.& Aldon,Whit.Twp.,Blomkest, 35-O
Anderson, Chester, S.J.Twp., Raymond, SE30-R
Anderson, Clarence, Gen.Twp., Atwater, R2-SNW15-R
Anderson, Clarence, E.L.L.Twp.,Lake Lillian, 25-O
Anderson, Cornell, L.A.Twp., New London, R2-8-O
Anderson, Edward, E.L.L.Twp., Lake Lillian, S19-R
Anderson, Elmer H., Mam.Twp., Pennock, 8-O
Anderson, Emil E., Gen.Twp., Atwater, R2-17-O
Anderson, Geo., Rose.Twp., Blomkest, 11-O
Anderson, Gustav & Prudence, R.V.Twp., Hawick, 33-O
Anderson, Helmer & Dwight, Mam.Twp., Pennock, 33-O
Anderson, John & Marvin, Rose.Twp., Lake Lillian,3-O
Anderson, J. Alfred, Col.Twp., Belgrade, R1-1-O
Anderson, Mrs. Lena, S.J.Twp., Raymond, SE30-R
Anderson, Leo, Whit.Twp., Willmar, R2-6-O
Anderson, Leonard Jr., Irv.Twp., Hawick, SW14-R
Anderson, Lloyd, Col.Twp., Brooten, R2-18-O
Anderson,Mrs. Martha & Monroe,Col.Twp.,Belgrade,R1-1-O
Anderson, Merlin, S.J.Twp., Raymond, 33-O
Anderson, Milton, Kan.Twp., Willmar, R3-SE18-R
Anderson, Miner, Kan.Twp., Willmar, R1-6-O
Anderson, M. Loren, Kan.Twp., Willmar, R1-SE6-R
Anderson,Oscar,Kern & Mrs. Sophie,Col.Twp.,Belgrade, R1-11-O
Anderson, Oscar L., Dov.Twp., Willmar, R1
Anderson, Otten,Harold & Barney, Irv.Twp.,Hawick, R1-16-O
Anderson, Rudolph, Mam.Twp., Pennock, 29-O
Anderson, T.A., N.L.Twp., Spicer, R2-13-O
Anderson,Walter & Ernest,Whit.Twp.,Willmar,R3-SE5-O
Anderson,Walter & Roy,Whit.Twp.,Willmar, R3-10-O
Anderson, Walter W., Arc.Twp., Sunburg, R2-5-O
Anderson, Wendell, Rose.Twp., Lake Lillian
Anderson, Willard, E.L.L.Twp., Lake Lillian, 11-O
Anderstrom, Allie, E.L.L.Twp.,Lake Lillian, 5-O
Anderstrom, Roger, Gen.Twp., Atwater, R1-NESE3-R
Andresen, Martin, G.L.Twp., Kandiyohi, R1-27-O
Anfinson, Anfin, Gen.Twp., Atwater, R1-NW13-R
Anfinson, Hans, G.L.Twp., Spicer, R1-11-O
Antonson, Adolph, L.A.Twp., New London, R2-3-O
Arends, George, Whit.Twp., Willmar, R3-20-O
Arneson, Reuben J., G.L.Twp., Spicer
Arvidson, Harold, Kan.Twp., Kandiyohi, R1-15-O
Asche, Fred J., Ed.Twp., Raymond, R1-32-O
Asche, John H., Hol.Twp., Raymond, R1-5-O
Asche, John J., Ed.Twp., Raymond, R1-33-O
Asche, Wm., Whit.Twp., Willmar, R3-34-O
Aspaas, Sally C., L.L.Twp., Lake Lillian, R1-9-O
Austin, Einar, Col.Twp., Belgrade, R1-13-O
Avery, Oliver, Irv.Twp., Hawick, 17-O

Backlund, Carl A., Kan.Twp., Kandiyohi, 10-O(Vill.)
Backlund, Roy & Allan, Kan. Twp., Kandiyohi, 9-O
Bagley, Lawrence, R.V.Twp., Regal, 9-O
Bahrendts, Joe, G.L.Twp., Willmar, R1-SW18-R
Bailey, Ed, Ed.Twp., Raymond, 6-O
Baker, Chas., Mam.Twp., Kerkhoven, SW9-R
Baker, Donald, Har.Twp., Kandiyohi, R1-NW30-R
Baker, Leo H., Will.Twp., Willmar, R2-23B-O
Bakker, John W., Hol.Twp., Renville, R1-32-O
Baklund, Clarion, Dov.Twp., Willmar, R1
Balcik, Frank, Whit.Twp., Lake Lillian, R3-24-O
Balke, Bernt, Kan.Twp., Willmar, R2-20-O
Balke, Ole, G.L.Twp., Willmar, R1-31-O
Band, Lester, S.J.Twp., Pennock, 13-O
Bangston,Evelyn & Elvert Nordine,Fah.Twp.,Lake Lillian, R1-13-O
Barber, Albert, N.L.Twp., Spicer, R2-23-O
Bard, Mrs. David A., Whit.Twp., Willmar, R3-24-O
Barker, Earl, Gen.Twp., Atwater, R2-20-O
Barker, E.S., S.J.Twp., Willmar, 36-O
Barnes, Charles, L.A.Twp., Spicer, R1-ESW36-R
Barnes, Frank, N.L.Twp., New London, 9-O
Bartel, Theo. H., Kan.Twp., Kandiyohi, R1-NW23-R
Batterberry,John & Kenneth,Bur.Twp.,New London,R2-36-O
Beard, D.E., Irv.Twp., New London, 6-O
Beasley, Geo., Bur.Twp., New London, R2-26-O
Bechthold, Fred A., Bur.Twp., Belgrade,R2-9-O
Beck, George G., Mam.Twp., Kerkhoven, 12-O
Beck, Herman, Dov.Twp., Spicer, 10-O
Beck, Louis F., Dov.Twp., Pennock, 6-O
Beck, Wm. F., Arc.Twp., Pennock, 22-O
Becker, Frank & Harland, Rose.Twp., Blomkest, 28-O
Beckler, Vernon, E.L.L.Twp., Lake Lillian, 36-O
Beckman, Seth, Mam.Twp., Kerkhoven, 30-O
Bednor, Alton, Har.Twp., Grove City, R2-NE1-R
Behm, Carl S., Har.Twp., Atwater, R2-12-O
Behm, Clarence, Har.Twp., Atwater, R2-16-O
Behm, Elmer, Gen.Twp., Atwater, R3-3-O
Behm, Howard, Gen.Twp., Atwater, R1-SSE4-R
Behm, Marvin, Har.Twp., Atwater, R2-35-O
Behm, Robert J., Gen.Twp., Atwater, R1-4-O
Behrends, Martin E., Hol.Twp., Clara City, R1-19-O
Beier, Frank R. Sr., R.V.Twp., Regal, 4-O
Beier, Ormond, R.V.Twp., Regal, 5-O
Bell, Basil, E.L.L.Twp., Lake Lillian, ENE26-R
Bender, Delbert, Mam.Twp., Pennock, SW34-R
Bender, Robt., Mam.Twp., Pennock, SW34-R
Bendickson,Walter, L.A.Twp.,New London,R2-NW11-R
Bendtsen,Wm.G., L.L.Twp., Lake Lillian, R3-NE18-R
Bengen, Henry & John Rademaker,S.J.Twp.,Willmar, R2-SE12-R
Bengtson, Albert E., L.A.Twp., Spicer, R1-26-O
Bengtson, Aldine, L.L.Twp., Lake Lillian, R3-25-O
Bengtson, Arthur, Gen.Twp., Atwater, R2-7-O
Bengtson, Caroline & Helmer,Col.Twp.,Belgrade,R1-34-O
Bengtson, Chas., Kan.Twp., Atwater, R1-12-O
Bengtson, Edgar L.,Whit.Twp., Willmar, R3-34-O
Bengtson, Edward, N.L.Twp., New London, R2-18-O
Bengtson, Harold L., L.A.Twp., New London, R2-13-O
Bengtson, John A., G.L.Twp., Kandiyohi, 22-O
Bengtson, Kenneth, Kan.Twp., Atwater, R1-NE12-R
Bengtson, Lloyd, L.A.Twp., New London, R2-9-O
Bengtson, Maylon, L.A.Twp., Spicer, R1-NE26-R
Bengtson,Melvin & Elvert Norine,Fah.Twp.,Lake Lillian R1-13-O
Bengtson, Rudolph, N.L.Twp., New London, R2-8-O
Bengtson, Willard, L.A.Twp., Spicer, R1-24-O
Bennett, Wayne, Hol.Twp., Renville, R1-NW35-R
Benson, Clarence, Gen.Twp., Atwater, R1-22-O
Benson, John A., L.E.Twp., Lake Lillian, R1-19-O
Benson, Mathilda, Irv.Twp., Paynesville, R1-1-O
Benson, Paul, Mam.Twp., Kerkhoven, 30-O
Bercheid, Herbert, R.V.Twp., Regal, 14-O
Berg, A.H., L.L.Twp., Lake Lillian, R1-14-O
Berg, Carlton, Kan.Twp., Willmar, R2-28-O
Berg, Ernest J.D., Dov.Twp., Spicer, 1-O
Berg, Franklin, Nor. L. Twp., Sunburg, 20-O
Berg, Rueben, Will.Twp., Willmar, R2-17-O
Berg, Victor M., Dov.Twp., Willmar, R1-22-O
Berg, Wallace, Gen.Twp., Atwater, R1-5-O
Bergerson, Gordon, Dov.Twp., Willmar, R1-NW28-R
Bergerson, Joseph H., Bur.Twp.,Belgrade, R1-7-O
Bergerson, Julius, Bur.Twp., Belgrade, R1-6A-O
Bergerson, Marcus, Bur.Twp., Belgrade, R1-6-O
Bergeson, Bendie, Dov.Twp., Willmar, R1-15-O
Bergeson, Henry, Dov.Twp., Willmar, R1-32-O
Bergeson, Marlin, Dov.Twp., Willmar, R1-ENW15-R
Berglund, Robert, Irv.Twp., Atwater, R2-25-O
Bergman, Alfred, N.L.Twp., Spicer, R2-14-O
Bergstrom, Theodore, Har.Twp., Grove City, R2-12-O
Bergum, Coleman, Irv.Twp., Atwater, R2-22-O
Bergum, Elven, Bur.Twp., New London, R1-29-O
Bergum, Howard, G.L.Twp., Willmar, R1
Bergum, Ludvig, Bur.Twp., New London, R1-19-O
Bergum, Peter, Bur.Twp., Belgrade, R2-NE14-R
Berlin, Herman, Har.Twp., Spicer, R2-7-O
Bidwell, Henry, N.L.Twp., New London, 11A-O
Bidwell, Henry, R.V.Twp., Hawick, WSE27-R
Bierbaum, Herbert, Whit.Twp., Willmar, R3-NE15-R
Bierbaum, Victor, Whit.Twp., Willmar, R3-NW1-R
Binger, Harold, Will.Twp., Willmar, R2-30-O
Binnebose, Herbert C., Gen.Twp., Atwater, R1-NW30-R
Binnebose, Reuben, Will.Twp., Willmar, R3-SE33-R
Birch, Bennie, Col.Twp., Belgrade, R1-25-O
Birkeland, Bjarne & Ole, N.L.Twp., New London, 11-O
Birkemeyer, E.C., E.L.L.Twp., Lake Lillian, 20-O
Birkland, A. Donald, Dov.Twp., Willmar, R1-20-O
Birrenkott, Kenneth J., Whit.Twp., Willmar
Bishop, Gene, N.L.Twp., New London, R1-4-O
Bjelkengren, Henry, Fah.Twp.,Lake Lillian, R3-20-O
Bjork, Clarence M., Dov.Twp., Willmar, R1-27-O
Bjork, Fritz, Dov.Twp., Spicer, 10-O
Bjorklund, Carl, Gen.Twp., Atwater, R1-35A-O
Bjornberg, Archie C., Fah.Twp., Willmar, R3-7-O
Bjornstad, Hans, N.L.Twp., Spicer, 14-O
Bjur, Arleigh, L.L.Twp., Lake Lillian, R1-11-O
Bjur, Elvyn, L.E.Twp., Lake Lillian, R2-36-O
Bjur, Harold & Walter, L.E.Twp., Atwater, R1-5-O
Bjur, Joel B., L.E.Twp., Atwater, R1-NSE4-R
Bjur, Rodney, L.E.Twp., Lake Lillian, R1-20-O
Black, Grant, Irv.Twp., Hawick, 21-O
Block, Albert, G.L.Twp., Spicer, 29-O
Block, Donald, G.L.Twp., Kandiyohi, R1-21-O
Block, Harry, G.L.Twp., Kandiyohi, R1-33-O
Block, Stanley, G.L.Twp., Spicer, R2-9-O
Block, Wayne, G.L.Twp., Kandiyohi, 28-O
Block, Wm., Kan.Twp., Kandiyohi, 3-O
Block, Wm. C., G.L.Twp., Kandiyohi, 35-O
Block, Wm. E. Jr., Kan.Twp., Kandiyohi, 3-O
Blom, Albert, Ed.Twp., Raymond, R3-10-O
Blom, Elmer, Ed.Twp., Raymond, R3-SESW2-R
Blom, John, Ed.Twp., Raymond, R3-NW2-R
Blomberg, Arthur, S.J.Twp., Willmar, R-36-O
Blomberg, Emil, Ed.Twp., Raymond, R3-16-O
Blomgren Bros., Rose.Twp., Lake Lillian, 1-O
Blomgren, Vernon, Whit.Twp., Willmar
Blomquist, George, G.L.Twp.,Kandiyohi, R1-ENE34-R
Blomquist, Gothard, S.J.Twp., Pennock, NW11-R
Blomquist, LeRoy, L.L.Twp., Lake Lillian, R3-7-O
Blomquist, Martin, G.L.Twp., Willmar
Blomquist, Raynold, Kan.Twp., Kandiyohi, R1-22-O
Blomquist, Thomas, L.L.Twp., Lake Lillian, R3-NW7-R
Blomquist, Wally, Rose.Twp., Blomkest, SE14-R
Bodin, Lester, Mam.Twp., Kerkhoven, 7-O
Boe, Glen, Nor.L.Twp., Sunburg, R2-SW27-R
Boe, Oren, Col.Twp., Sunburg, SESW21-R
Boe, Orville J., Arc.Twp., Sunburg, R2-7-O
Boersma, Albert E., Hol.Twp., Raymond, R1-SE4-R
Boersma, Harlan J., Hol.Twp., Raymond, R1-SW4-R
Bokelman, Alvin, Will.Twp., Willmar, R3-NW22-R
Boldt, Louis E. & Aurelia A., R.V.Twp.,Hawick, 24-O
Bolkema, Geo., Rose.Twp., Renville, SW30-R
Boll, Glenn G., Fahlun Twp., Lake Lillian, R1-36-O
Bolt, Clarence, Hol.Twp., Raymond, R1-16-O
Bomsta, Wilton M., L.E.Twp., Lake Lillian, SE32-R
Bomstad, Ambrose, E.L.L.Twp., Lake Lillian, 21-O
Bomstad,Asa,Stanley & Marcus,L.L.Twp.,Lake Lillian, R1-3-O
Bomstad, B.H., L.E.Twp., Lake Lillian, R1-SW32-R
Bomstad, Chauncey, L.L.Twp., Lake Lillian, NW23-R
Bomstad, Edgar, L.E.Twp., Lake Lillian, R1-34-O
Bomstad, Emerald, L.E.Twp., Atwater, R2-NE1-R
Bomstad, H.V., L.E.Twp., Lake Lillian, R2-SW32-R
Bomstad, Ralph, E.L.L.Twp., Lake Lillian, 18-O
Bonham, Geo., Will.Twp., Willmar, Box 212
Bonham, Richard, Will.Twp., Willmar, 35-O
Bonick, John, Irv. Twp., Hawick, 4-O
Bonnema, Barney, Ed.Twp., Raymond, R1-28-O
Bonnema, Benj,Whit.Twp., Raymond, R3-SW19-R
Bonnema, Cornealius, Ed.Twp., Raymond, R3-34-O
Bonnema, Donald, Hol.Twp., Raymond, R1-SE10-R
Bonnema, Edwin, Hol.Twp., Prinsburg, Box 51-16-O
Bonnema, Garrit, Hol.Twp., Raymond, R1-22-O
Bonnema, Harry, Hol.Twp., Raymond, R1-21-O

Bonnema, Jerry E., Hol.Twp., Raymond,R1-SE18-R
Bonnema, John H., Whit.Twp., Raymond, R3-SW30-R
Bonnema, Milton, Hol.Twp., Raymond, WNE19-R
Boonstra, Bram, Ed.Twp., Raymond, R3-12-0
Booth, Clarence, Gen.Twp., Atwater, R3-2-0
Booth, Melvin, E.L.L.Twp., Lake Lillian, SW15-R
Borde, Orrie, L.L.Twp., Lake Lillian, R3-21-0
Bosch, Arthur H., L.E. Twp., Atwater, R1-16-0
Bosch, Earl L., L.E.Twp., Atwater, R1-21-0
Bosch, Erven, Fah.Twp., Atwater, R1-1-0
Bosch, Evan, L.E.Twp., Atwater, R1-9-0
Bosch, Richard & Son, L.E.Twp., Atwater, R1-9-0
Bosch, Walter, Fah.Twp., Lake Lillian, R1-12-0
Bosma, Dick, R.V.Twp., Regal, 20-0
Botz, Conrad & Peter, Gen.Twp., Atwater, 14-0
Braaten, Elvern, Arc.Twp., Sunburg, 7-0
Braaten, Hans & Son, Arc.Twp., Sunburg, R1-9-0
Brandt, Burton & Wallace, Kan.Twp.,Willmar,R2-NW28-R
Brandt, Everett, Kan.Twp., Willmar, R2-SW20-R
Bratberg, G.J., G.L.Twp., Spicer, R1-7-0
Bratland, Alfred, G.L.Twp., Kandiyohi, R1-25-0
Bratland, Casper, G.L.Twp., Kandiyohi, R1-13-0
Bratland, John, G.L.Twp., Kandiyohi, R1-29-0
Bratsch, Dennis, S.J.Twp., Raymond, NW35-R
Brecke, Ed, Dov.Twp., Spicer, 12-0
Brede,Earl C.& Marvin,E.L.L.Twp.,Lake Lillian,SE14-R
Bredesen, Glen, Ed.Twp., Raymond, 11-0
Bredeson, Bernard, G.L.Twp., Willmar, R1-32-0
Bredeson, B., Kan.Twp., Willmar, R1-5-0
Bredeson, Edwin, Kan.Twp., Willmar, R1-6-0
Bredeson, F.B. & Robert,Kan.Twp.,Kandiyohi,R1-5-0
Bredeson, Jorgen, G.L.Twp., Willmar, R1-31-0
Bredeson, J.M., Kan.Twp., Willmar, R1-6-0
Bredeson, Otis, S.J.Twp., Pennock, 14-0
Breems, Garrit, Hol.Twp., Raymond, R1-11-0
Breems, James, Rose.Twp., Raymond, SW18-R
Breems, John, Hol.Twp., Renville, R1-SW26-R
Breems, Wm., Hol.Twp., Renville, R1-WSW22-R
Brenden, Edwin, N.L.Twp., New London, R2-3-0
Brinck, Andrew A.& Myrtle,Bur.Twp.,Belgrade,R2-15-0
Brink, E.G., S.J.Twp., Willmar, 24-0
Broberg, LeRoy, Mam.Twp., Kerkhoven, 20-0
Brogren, Ester, N.L.Twp., New London, R1-6-0
Broman, Carl Emil, L.E.Twp., Atwater, R1-12-0
Broman, Henry & Sons, Kan.Twp., Atwater,R1-SW13-0
Broman, Melvin, Kan.Twp., Atwater, R1-SE26-R
Brouwer, George S., Hol.Twp., Raymond, R1-7-0
Brouwer, George U., Hol.Twp., Raymond, R1-19-0
Brouwer, Nick, Rose.Twp., Blomkest, 18-0
Brouwer, Oral, Hol.Twp., Raymond, R1-17-0
Brower, Clarence, Rose.Twp., Blomkest, 10-0
Brower, John C., Rose.Twp., Blomkest, NW10-R
Brown, LeRoy, Kan.Twp., Kandiyohi, R1-5-0
Brown, Rev. R.S., Irv.Twp., Paynesville, R2-NWNE13
Bruggers, Marvin, Rose.Twp., Renville, NE7-R
Bruins, P.J., E.L.L.Twp., Lake Lillian,14D(Mgr.)
Bruns, R.L., L.E.Twp., Lake Lillian, R2-23-0
Bruss, Duane A. & Elmer, Whit.Twp., Willmar,R3-10-0
Bruss, Marvin, Bur.Twp., Belgrade, R2-NW11-R
Buckley, A.T., Irv.Twp., Spicer, R2
Buer, Ives, Har.Twp., Atwater, R2-35-0
Buer, Melvin, Har.Twp., Atwater, R2-34-0
Buer, Olav, Will.Twp., Willmar, R2-34-0
Bulthuis, Claude, Rose.Twp., Raymond, NW8-R
Bulthuis, Elko J., Rose.Twp., Blomkest, 8-0
Bulthuis, Henry, Ed.Twp., Raymond, R3-21-0
Bulthuis, Henry,Jr., Rose.Twp., Blomkest, NE8-R
Bulthuis, John, Hol.Twp., Renville, R1-23-0
Bulthuis, Lloyd, Rose.Twp., Blomkest, SE17-R
Bulthuis, Richard, Rose.Twp., Blomkest, SW29-R
Burmeister, Albert L., Har.Twp., Atwater, R2-1-0
Burnson, Clifford, Col.Twp., Sunburg, SE19-R
Butenhoff, Ardean, Will.Twp., Willmar, R2-SW30-R
Butler, Robert L., Whit.Twp., Willmar, R3-28-0
Bye, Sigurd, Irv.Twp., Hawick, R1-15-0

Cain,Peter, Dov.Twp., Willmar, R1-NE23-R
Caine, Arthur & Donald, Whit.Twp., Willmar, 22-0
Caldwell, Virgil, R.V.Twp., Hawick, 23-0
Calvin, Wesley B., Whit.Twp., Willmar, R3-SW16-R
Campbell, Robert, Ed.Twp., Raymond, R3-NE14-R
Card, May J., G.L.Twp., Spicer, R2-12-0
Carlberg, Emil, Mam.Twp., Pennock, 36-0
Carlberg, Gustaf & Oscar, Mam.Twp., Pennock, 26-0
Carley, Raymond, Gen.Twp., Atwater, R2-36-0
Carlson, Alford & Harvey, Mam.Twp., Pennock, 21-0
Carlson, Aug., E.L.L.Twp., Lake Lillian, 21-0
Carlson, Axel, Mam.Twp., Pennock, NE26-R
Carlson, Carl P., Col.Twp., New London, R1-22-0
Carlson, Carl V., Gen.Twp., Atwater, R1-6-0
Carlson, Chas., A.R., L.E.Twp., Atwater, R1-5-0
Carlson, Clarence, Kan.Twp., Willmar, R2-20-0
Carlson, Clayton, Mam.Twp., Pennock, 14-0
Carlson, Clifford, L.E.Twp., Atwater, R1-SW11-0
Carlson, C.Eldon,L.E.Twp.,Lake Lillian,R1-NSW7-R
Carlson, C.V., Gen.Twp., Atwater, R2-14-0
Carlson, David W., L.E.Twp., Atwater, R1-11-0
Carlson, Donald, Bur.Twp., Belgrade, R2-NE27-R
Carlson, Elias & Axel, Rose.Twp., Blomkest, 26-0
Carlson, Emil, Arc.Twp., Sunburg, R2-31-0
Carlson, E. Junior, E.L.L.Twp., Lake Lillian, NW4-R
Carlson, Francis, Irv.Twp., Atwater, R2-23-0
Carlson, F.G., Will.Twp., Willmar, R3-NE19-R
Carlson, F.O., G.L.Twp., Spicer, R2-9-0
Carlson, Gordon, N.L.Twp., Spicer, R2-23-0
Carlson, Harold, Fah.Twp., Lake Lillian, R3-SW32-R
Carlson, Harold B., Dov.Twp., Spicer, 2-0
Carlson, Harold O., L.E.Twp., Lake Lillian, R1-18-0

Carlson, Harry W., Dov.Twp., Spicer, 28-0
Carlson, Henry, Mam.Twp., Pennock, 28-0
Carlson, John A.& Glenn A.,Fah.Twp.,Willmar, 17-0
Carlson, Leslie, Mam.Twp., Kerkhoven, 30-0
Carlson, Lester K., Gen.Twp., Atwater, R1-7-0
Carlson, Lloyd, Mam.Twp., Pennock, 28-0
Carlson, Melvin, Fah.Twp., Lake Lillian, R1-1-0
Carlson, Merrill, L.E.Twp., Lake Lillian, R1-20-0
Carlson, Reuben J., Mam.Twp., Pennock, 1-0
Carlson, Russell, Mam.Twp., Pennock, 29-0
Carlson, Walter E., Har.Twp., Spicer, R2-4-0
Carlson, Walter P., Mam.Twp., Pennock, 18-0
Carlson, Walter R., Dov.Twp., Willmar, R1-8-0
Carlson, W.O., L.E.Twp., Lake Lillian, R1-7-0
Carpenter, Homer, S.J.Twp., Pennock, 3-0
Caskey, Ernest, S.J.Twp., Raymond, 34-0
Caskey, Lawrence, S.J.Twp., Raymond, 34-0
Caskey, Raymond, S.J.Twp., Raymond
Caskey, Roy E., S.J.Twp., Raymond
Caskey, W.G., Whit.Twp., Willmar, R2-7-0
Chalberg, Lowell, Kan.Twp., Kandiyohi, R1-SW23-R
Chapin, Bernard, Irv.Twp., Atwater, R2-35-0
Chesness, Arthur, N.L.Twp., Spicer, R2-23-0
Chesness, Carl O.& Esther,R.V.Twp., Hawick, 36-0
Chesness, Geo. R., Irv.Twp., Hawick, 16-0
Chladek, Frank & Kathrine, R.V.Twp., Regal, 21-0
Christenson, Alfred, Irv.Twp., Paynesville,R2-1 & 12-0
Christenson, Edward, L.E.Twp., Atwater, R1-22-0
Christenson, Geo., Irv.Twp., Paynesville, R2-12-0
Christenson, Jacob, N.L.Twp., New London, 22-0
Christenson,Ralph, N.L.Twp., New London, R2-2-0
Christenson, Roger, Gen.Twp., Atwater, 24-0
Christenson,Wesley, G.L.Twp., Spicer, NW4-R
Christiansen, Myron, Bur.Twp., Belgrade, R2-22-0
Christianson, Grant, Rose.Twp., Blomkest, 14-0
Christianson, Herbert, Fah. Twp., Lake Lillian,R1-NW13-R.
Christianson, Norman, Har.Twp., Atwater, R2-8-0
Christianson, Olaf, Rose.Twp., Blomkest, R-24-0
Christianson,Wm.& Harold J.Fixsen,Fah.Twp.,Lake Lillian, R3-20-0
Christopherson, Otto, Arc.Twp., Pennock, R2-26-0
Clark, Helen V., Irv.Twp., Hawick, 22-0
Clark, Norman, Irv.Twp., Hawick, NW22-R
Clark, Robert, N.L.Twp., Spicer, 13-0
Clark, Robert L., Mam.Twp., Pennock, SW15-R
Clark, Virgil, L.A.Twp., New London, R2-31-0
Clausen, Jens, Ed.Twp., Raymond, R2-SWSE18-R
Clausen, Soren, Mam.Twp., Pennock, 7-0
Clauson, Rudolph, Col.Twp.,New London, R1-17-0
Clough,B.Franklin,Jr.,L.E.Twp.,Lake Lillian,R2-SW24-R
Clough, Franklin,L.E.Twp.,Lake Lillian, R2-24-0
Clough, Ransom, Ed.Twp., Raymond, 19-0
Clouse, Vincent B., L.L.Twp., Lake Lillian, R3-21A-0
Coil, Horace L.,L.L.Twp., Lake Lillian, R3-24-0
Coil, Marvin J., L.L.Twp., Lake Lillian, R3-4-0
Combs, D.A., L.A.Twp., New London, R1-23-0
Conrad, Wayne, Har.Twp.,Atwater
Cowan, Boyd H., G.L.Twp., Willmar
Cronen, Harold, Kan.Twp., Kandiyohi, 10-0
Croonquist, Geo., Kan.Twp., Kandiyohi, R1-15-0
Crowe, Ben, G.L.Twp., Kandiyohi
Cunningham, Courtney J.,Gen.Twp., Atwater, R2-21-0
Cunningham, Oliver, Gen.Twp., Atwater, R1-28-0

Dahl, Agnes, Irv.Twp., New London, R2-7-0
Dahl, Albin, L.E.Twp., Lake Lillian, R2-SW36-R
Dahl, Arthur T., Irv.Twp., New London, R2-7-0
Dahl, Byron, Gen.Twp., Atwater, R1-35-0
Dahl, Mrs. Lewis, Col.Twp., New London, R1-35-0
Dahl, Lloyd, Har.Twp., Spicer, R2-6-0
Dahlberg, Esten, Col.Twp., New London, R1-35-0
Dahlberg, George, Col.Twp., Belgrade, 2-0
Dahlberg,G.Leroy, Col.Twp., New London, R1-SW26-R
Dahler, Mrs. Ole, Irv.Twp., Paynesville, R2-NW10-R
Dahlgren, Fred, N.L.Twp., New London, 10-0
Dahline, Clifford, Kan.Twp., Willmar, R2-20-0
Dahlke, Ed, S.J.Twp., Raymond, 31-0
Dalen, Ole, G.L.Twp., Kandiyohi, R1-32-0
Dallman, Charles, E.L.L.Twp., Lake Lillian, WSE2-R
Dallmann, Eugene, E.L.L.Twp., Lake Lillian, E27-R
Dallmann, Arnold, E.L.L.Twp., Lake Lillian, SW23-R
Dallmann, Robert,E.L.L.Twp., Lake Lillian, 26-0
Dameron, George W., Har.Twp., Atwater, R2-13
Damhof, Gerhard, Whit.Twp., Blomkest, 34-0
Damhof, Herman, Rose. Twp., Roseland, 20-0
Damhof, Herschel, Rose.Twp., Raymond, 19-0
Damhof, Jacob, Rose.Twp. Roseland, 19-0
Damhof, Louis G., Rose.Twp., Roseland, 19-0
Damhof, Louis W., Hol.Twp., Raymond, R1-NE24-R
Damhof, Ralph, Rose.Twp., Blomkest, 18-0
Damhof, Wm. J., Rose.Twp., Blomkest
Danielson, Chas., Gen.Twp., Atwater, R1-5-0
Danielson, David, Arc.Twp., Sunburg, R2-WNW4-R
Danielson, Evald, Mam.Twp., Pennock, 10-0
Danielson, Fritz, L.A.Twp., Spicer, R1-35-0
Danielson, Harold, G.L.Twp., Kandiyohi, R1-ESE14-R
Danielson, Kenneth, L.A.Twp., New London, R2-NSW16-R
Danielson, Leuverne, Mam.Twp., Pennock, 10-0
Danielson, Palmer, Arc.Twp., New London, R2-25-0
Danielson, Victor, L.A.Twp., Spicer, R1-27-0
DeCathelineau,Hervey M.& Irene W.,G.L.Twp.,Willmar, R1-18-0
DeGroot, Edward, Ed.Twp., Raymond, R1-SE28-R
DeGroot, Richard, Hol.Twp.,Renville, R1-SE31-R
DeGrote, Peter, L.A.Twp., New London, R2-31-0
DeJong, Andrew, Ed.Twp., Raymond, R3-12-0
DeLong, L.A., S.J.Twp., Raymond, 28-0

Dengerud, Benart M., Har.Twp., Kandiyohi, R1-18-0
Dengerud, Edward, N.L.Twp., New London, R2-12-0
Dengerud, Emil, L.A.Twp., Spicer, R1-WNE32-R
Dengerud, Lawrence, L.A.Twp., Spicer, R1-32-0
Dengerud, T.O., Dov.Twp., Willmar, R1-8-0
Dengerud, Walter, L.A.Twp., New London, R2-20-0
Dengerud, Wm., L.A.Twp., New London, R2-29-0
Denton, James, Har.Twp., Atwater, R2-36-0
Denton, Vern, Ed.Twp., Raymond, R3-S4-R
DeRuyter, Albert, Hol.Twp., Renville, R1-35-0
DeRuyter, Willard, Rose.Twp., Renville, 30-0
DeRuyter, Willard, Jr., Nor.L.Twp., Sunburg, R1-20-0
DeVries, Richard, Whit.Twp., Willmar, R2-8-0
Dickerson,Arlo,L.A.Twp.,Spicer, R2-35-0(Shady Rest Beach)
Dickinson, Wesley, Whit.Twp., Willmar
Dilley, John, Bur.Twp., New London, 34-0
Dirks, Darrell A., Bur.Twp., Belgrade, R2-27-0
Dirks, Geo. H., S.J.Twp., Willmar, 13-0
Ditmarson, Curtis, R.V.Twp., Hawick, 29-0
Ditmarson, Donald, N.L.Twp., New London, 10A-0
Ditmarson, D.E., Irv.Twp., Spicer, R2-17-0
Dixen, Jens, Arc.Twp., Sunburg, R2-NSE20-R
Dobmeier, A.J., L.L.Twp., Lake Lillian, NW29-R
Dokkesven, Andy, N.L.Twp., New London, 16-0
Donner, Francis, Bur.Twp., Belgrade, R2-NW12-R
Doty, Clarence, Col.Twp., Belgrade, R1-11-0
Douma, Clarence, Rose.Twp., Blomkest, 16-0
Douma, Geo. K., Rose.Twp., Blomkest, 15-0
Douma, Lewis, Rose.Twp., Blomkest, SW15-R
Douma, Wm., Rose.Twp., Blomkest, 15-0
Dowdell, James & Gerald, Har.Twp., Atwater, R2-26-0
Downs, George, G.L.Twp., Willmar, 12-0
Draeger, William, R.V.Twp., Hawick, 33-0
Dragt, Harold, Hol.Twp., Raymond, R1-13-0
Dragt, Harvey, Rose.Twp., Raymond, 5-0
Dragt, H.J. & Bernard, Rose.Twp., Raymond, 6-0
Dravis, Wm., Bur.Twp., Belgrade, R1-5-0
Dresser, Lloyd, G.L.Twp., Spicer, 12-R
DuHoux, Jake, S.J.Twp., Willmar, 1-0
DuHoux, Louis, S.J.Twp., Willmar, 13-0
Duncan, Cliff, Fah.Twp., Lake Lillian, R1-NW10-R
Dunham, Bennie, Arc.Twp., Pennock, 3-0
Dunlavey Bros., Whit.Twp., Raymond, WSW30-R
Dunlavy, Geo. F., Will.Twp., Willmar, R2-7-0
Dunlavy, G. Frank, Ed.Twp., Raymond, R3-14-0
Dunlavy, Russel, Will.Twp., Willmar, R2-SW7-R
Duscher, Edward P., R.V.Twp., Hawick
Dykema, Geo., Rose.Twp., Blomkest, 8-0
Dykema,John H.,Virgil,Dennis & Luther,Rose.Twp.,Raymond, 6-0
Dykema, Simon E., Hol.Twp., Raymond, R1-NW9-R

Easterlund, Reynold G., Kan.Twp., Willmar, R1-6-0
Eastlund, Milton, Rose.Twp., Blomkest, 26-0
Ebensteiner, Joe & Tony, Bur.Twp., Belgrade, R1-SW7-R
Eddy, Edith, Whit.Twp., Willmar, R3-17-0
Eddy, Louis J., Whit.Twp., Willmar, 17-0
Edman, Ames, Arc.Twp., Pennock, R1-26-0
Edman, Barney, Arc.Twp., Pennock, 15-0
Edman, Bennie H., Arc.Twp., Pennock, R1-26-0
Edman, Joel, Arc.Twp., Sunburg, R2-30-0
Edman, Roy, Arc.Twp., Pennock, R1-26-0
Edwards, Ray, Har.Twp., Spicer, R2-8-0
Edwardson, M. O., Whit.Twp., Willmar, R3-NE14-R
Egge, Marcellus, L.E.Twp., Lake Lillian, R2-35-0
Ehn, Carl A., Mam.Twp., Pennock, 35-0
Ehn, Einar, S.J.Twp., Pennock, NE4-R
Ehn, Otto, Kan.Twp., Kandiyohi, R1-16-0
Eidal, C.M., L.A.Twp., New London, R2-
Eighner, Earl, R.V.Twp., Paynesville, 25-0
Eiler, Sylvester, E.L.L.Twp., Lake Lillian, NE34-R
Eisenbacher, Geo. F., Irv.Twp., Atwater, R2-22-0
Ekbom, Reuben, G.L.Twp., Kandiyohi, R1-21-0
Ekdahl, Arthur, N.L.Twp., New London, R1-3-0
Ekdahl, Ray, Kan.Twp., Kandiyohi, R1-21-0
Ekren, Edward & Son, Arc.Twp., Pennock, R1-13-0
Eliason, Carleton H., Dov.Twp., Willmar, R1-34-0
Ellefson, Randolph, Kan.Twp., Kandiyohi, R1-NE15-R
Ellingson, Leslie, Nor.L. Twp., Brooten, R2-8-0
Ellingson, Ole A., Arc.Twp., Sunburg, R2-5-0
Ellingson, Ole E., Nor. L.Twp., Brooten, R2-8-0
Ellingson, Oris, Nor. L.Twp., Brooten, R2-8-0
Elliot, Allen E., Fah.Twp., Lake Lillian, R3-SW19-R
Elliot, Donald, Dov.Twp., Spicer, 2-0
Elmquist, John E., Fah.Twp., Lake Lillian, R1-NE10-R
Elstrom, Carl & Oscar, G.L.Twp., Kandiyohi, R1-27-0
Elton, Thomas, Gen.Twp., Atwater, R1-26-0
Emberland, John G., Dov.Twp., Willmar, R1-31-0
Emberland, Severin, Dov.Twp., Willmar, R1-30
Emberland, Stanley, G.L.Twp., Willmar
Emerson, Wesley, N.L.Twp., New London, 5B-R
Emmerson, Edwin, Irv.Twp., Paynesville, R2-2-0
Engel, Joe T., Kan.Twp., Willmar, R1-8-0
Engelkes, John G., Bur.Twp., Belgrade, R2-21-0
Engen, Henry, Arc.Twp., Pennock, R1-1-0
Engen, Melvin, Arc.Twp., Pennock, R2-12-0
Engen, Miriam A., Nor.L.Twp., Sunburg, R2-28-0
Enger, Carl E., G.L.Twp., Willmar
Engstrom, Alvin, Hol.Twp., Renville, R1-35-0
Engstrom, Carl G., Hol.Twp., Renville, R1-35-0
Engstrom, E.L., Will.Twp., Willmar, R1-8-0
Engstrom, George, Hol.Twp., Renville, R1-34-0
Ennenga, Clarence, Ed.Twp., Raymond, R3-NW14-R
Enzenauer, Alvin, Ed.Twp., Raymond, R3-6-0
Enzenauer, Herman W., Ed.Twp., Raymond, R3-10-0
Epema, Sid, Whit.Twp., Willmar, NW31-R
Erne, Mrs. Carrie, Gen.Twp., Atwater, 1A-0

Erne, Fred, Gen.Twp., Atwater, 12A-0
Erne, Henry, Irv.Twp., Atwater, R4-36-0
Erickson, Albert & Caroline, R.V.Twp.,Hawick,27-0
Erickson, Albert S., Irv.Twp., Hawick, 22
Erickson, Alton, Fah.Twp., Lake Lillian, R3-NW28-R
Erickson, Arnold, G.L.Twp., Kandiyohi, R1-32-0
Erickson, Courtney, Whit.Twp., Willmar, R3-2-0
Erickson, Edner, L.L.Twp., Lake Lillian, R3-NW18-R
Erickson, Edward, S.J.Twp., Raymond, 36-0
Erickson, Edward G., Kan.Twp., Willmar, R2-33-0
Erickson, Elder A., E.L.L.Twp., Lake Lillian, SW20-R
Erickson, Elmer,N.L.Twp., New London, R1-5-0
Erickson, Elmer L., Col.Twp., New London, 33-0
Erickson, Elverd, Nor.L.Twp., Brooten, R2-11-0
Erickson, Felix, E.L.L. Twp., Lake Lillian, 16-0
Erickson, Gerald, G.L.Twp., Spicer, R1-33-0
Erickson, Levine, Col.Twp., Brooten, R2-SWSW7-R
Erickson, LuVerne, Fah.Twp., Lake Lillian, R3-SE32-R
Erickson, Mrs. Margaret, G.L.Twp., Spicer, R1-28-0
Erickson, Merton, Gen.Twp., Atwater, R2-8-0
Erickson, Oscar, L.A.Twp., New London, R2-NW18-R
Erickson, Paul J., Col.Twp., New London, R1-22-0
Erickson, Ralph, Whit.Twp., Svea, SE35-R
Erickson, Rayburn, Fah.Twp., Willmar, R3-SE17-R
Erickson, Roger, L.E.Twp., Lake Lillian, ENE19-R
Erickson, Rosswell, R.V.Twp., Hawick, SE31-R
Erickson, Rueben, Nor.L.Twp., Sunburg, R2-15-0
Erickson, Sidney O., G.L.Twp., Willmar
Erickson, Simon, G.L.Twp., Kandiyohi, R1-28-0
Erickson, Stanley, Rose.Twp., Lake Lillian, 1-0
Erickson, Stanley G., G.L.Twp., Willmar, R1-20-0
Erickson, Walter & Philip, L.L.Twp.,Lake Lillian,R3-5-0
Erickson, Willis, Col.Twp., New London, 22A-0
Espelien, Walter, G.L.Twp., Spicer, R1-5-0
Estenson, Chester, Nor.L.Twp.,Sunburg, R2-SW15-R
Estwick, Adolph, Dov.Twp., Spicer, 10-0
Evans, Leonard, Will.Twp., Willmar, 33-0
Evanson, Melvin, Dov.Twp., Spicer, SW4-R
Evenson, Andrew G., Bur.Twp., Belgrade, R2-12-0
Evenson, Donavin, Nor.L.Twp., Brooten, R2-SE16-R
Evenson, Geo., Nor.L.Twp., Brooten, R2-5-0
Evenson, Helmer, Dov.Twp., Willmar, R1-NE35
Evenson, Joseph L., Dov.Twp., Willmar, R1-16-0
Evenson, Martin, Kan.Twp., Kandiyohi, R1-NE2-R
Evenson, Peter, Col.Twp., New London, SENW15-R
Everson, Alex, Har.Twp., Spicer, R2-31-0
Everson, Alf. M., Irv.Twp., Paynesville, R2-2-0
Everson, John A., R.V.Twp., Hawick

Faber, Nick, E.L.L.Twp., Lake Lillian, 20-0
Faber, Sam P., Hol.Twp., Raymond, R1-3-0
Fank, Peter, Rose.Twp., Blomkest, 36-0
Farness, John, Will.Twp., Willmar, R1-8-0
Feifarek,Ludwig & Ervin,Rose.Twp.,Blomkest, 9-0
Felt, H.R., Fah.Twp., Willmar, R3-9-0
Fenske, Martin, Will.Twp., Willmar, R2-16-0
Ferguson, Matt, Har.Twp., Spicer, R2-29-0
Fernelius, Marvin, N.L.Twp., New London, 9-0
Fett, LaVerne, E.L.L.Twp., Lake Lillian, 10-0
Fick, Merle, Har.Twp., Atwater
Fields, Clarence, Gen.Twp., Atwater, SW13-R
Fields, Mrs. Ira, N.L.Twp., New London, 14-0
Fields, Marvin, Har.Twp., Atwater, R2-SE30-R
Finstad, Orrin, Nor.L.Twp., Pennock, R1-35-0
Finstrom, Leslie, Kan.Twp., Kandiyohi, R1-11-0
Firle, Owen, E.L.L.Twp., Hector, 36-0
Fischer, Elso, Dov.Twp., Willmar, 21-0
Fischer, Geo., L.E.Twp., Lake Lillian, R1-NW32-R
Fischer, Leonard, L.E.Twp., Lake Lillian, R1-30-0
Fischer, Raymond, L.E.Twp., Lake Lillian, R1-19
Fischer, Wm., L.E.Twp., Lake Lillian, R1-19-0
Fladeboe, Glenn, G.L.Twp., Willmar, R1-20-0
Fladeboe, John, G.L.Twp., Willmar, R1-30-R
Fladeboe, J. Selmer, Dov.Twp., Willmar, R1-32-0
Flann, Burton F., L.L.Twp., Lake Lillian, R1-10-0
Flann, Donald, L.L.Twp., Lake Lillian, R1-NE17-R
Flann, Howard & Myron J., L.L.Twp.,Lake Lillian,R1-NW14-R
Flesland, Adolph, N.L.Twp., New London, R2-19-0
Flesland, Fritz & Evelyn, Bur.Twp., Belgrade, R2-14-0
Flickinger, Roy, G.L.Twp., Kandiyohi, R1-27-0
Floren, Oliver, Will.Twp., Willmar, R1-4-0
Flygare, Donaven, G.L.Twp., Kandiyohi, R1-26-0
Flygare, Roland V., Gen.Twp., Atwater, R1-NE30-R
Flykt, Clarence, Will.Twp., Willmar, R1-17-0
Folkerts, Clarence, Ed.Twp., Raymond, R1-33-0
Folkerts, Frank, Ed.Twp., Raymond, R1-34-0
Folkerts, Simon, Ed.Twp., Raymond, R1-31-0
Fordyce, Wm. J., Gen.Twp., Atwater, SW35-R
Forness, Alfred, Bur.Twp., New London, R2-25-0
Forness, Ole, Col.Twp., New London, R1-25-0
Forsman, August, Arc.Twp., Sunburg, R2-20-0
Foshager, Lawrence, Whit.Twp., Willmar, 3-0
Fosso, Sig, L.A.Twp., New London, R2-12-0
Fostervold, Harold,G.L.Twp., Kandiyohi, R1-32-0
Fostervold, James R., Dov.Twp., Willmar, R1-34-0
Fostervold, Leif, Har.Twp., Atwater, R2-28-0
Fox, Leonard, Bur.Twp., Belgrade, R2-24-0
Framstad, Julian, R.V.Twp., New London, 30-0
Frans, Arthur, Har.Twp., Atwater, R2-32-0
Fransen, Christ & Son, S.J.Twp., Willmar, 12-0
Fransen, Emil, S.J.Twp., Pennock, 12-0
Fransen, Ernest, S.J.Twp., Pennock, 12-0
Franzen, Harold, Whit.Twp., Willmar,R3-NE25-R
Frear, Rosemary, Col.Twp., Brooten, R2-6-0
Fredrick, Carl, Har.Twp., Atwater
Fredrick, Fred L., Bur.Twp., Belgrade, R2-4-0
Freebert Bros.(Earl,Harry & John),Whit.Twp., Willmar, R3-27-0

Freed, Willard J., Fah.Twp., Lake Lillian, R3-SW29-R
Freeman,Clifford A.& Clarence,Kan.Twp.,Atwater,R1-NW25-R
Freeman, Ernest E., Dov.Twp., Willmar, R1-16-0
Freeman, Marian, Har.Twp., Atwater, R2-2-0
Freese, Arthur, Nor.L.Twp., Brooten, R2-11-0
Freese, Bernard, Nor.L.Twp., Brooten, R2-9-0
Freese, Clifford, Nor.L.Twp., Brooten, R2-9-0
Freese, Elverd, Nor.L.Twp., Brooten, R2-NE10-R
Freese, Henry, Whit.Twp., Willmar, R3-22-0
Freese, Jack, Col.Twp., New London, R1-NE35-R
Freese, James, Col.Twp., Belgrade, R1-SW24-R
Freese, Merlin H., Ed.Twp., Raymond, R3-NE27-R
Freese, Ralph, Ed.Twp., Raymond, R3-7-0
Freese, Trienus & Albert, Ed.Twp., Raymond, R3-22-0
Fremberg, Levi, N.L.Twp., New London, 5-0
Fremberg, Lewis, L.A.Twp., New London, R1-1-0
Fremberg, Walter, N.L.Twp., New London, R1-6-0
French, Louis, Dov.Twp., Willmar, R1-21-0
French, Wm., L.L.Twp., Lake Lillian, R3-25-0
Friberg, Carl J., Mam.Twp., Pennock, 3-0
Friborg, Boyo, Rose.Twp., Blomkest, SW32-R
Fricke, E.G., Gen.Twp., Kandiyohi, 6-0
Fries, Harvey, Dov.Twp., Willmar, R1-NW17-R
Frikke, Elmer, Hol.Twp., Clara City, R1-NW30-R
Frost, Victor, L.E.Twp., Atwater, R2-NE24-R
Frost, Wyman, L.E.Twp., Atwater, R1-23-0
Fruhling, Andrew, Ed.Twp., Raymond, R3-27-0
Fruhling, Warner, Ed.Twp., Raymond, R1-27-0
Frye, Pascal & Pascal Jr.,Kan.Twp.,Willmar,R1-18-0
Fuchs, Lawrence E., Irv.Twp., Spicer, R2-SE30-R
Fuchs, Leslie G., Irv.Twp., Spicer, R2-SE30-R
Fuglem, Adeline Gratz, Har.Twp., Atwater, R2-13-0

Gaard, Irving, Nor.L.Twp., Sunburg, R2-27-0
Gable, Chester C., Will.Twp., Willmar,R2-NE18-R
Gable, Rollin, Bur.Twp., New London, 29-0
Gabrielson, Ray T., L.L.Twp., Lake Lillian, R1-10-0
Gafjken, Alice, Nor.L.Twp., Sunburg, R2-33-0
Gafjken, Palmer, Nor.L. Twp., Sunburg, R2-33-0
Gappa, Paul J., Kan.Twp., Atwater, R1-12-0
Garberich, Roland, E.L.L.Twp., Lake Lillian, SW2-R
Garberick, Dwayne, Fah.Twp., Willmar, R3-NW20-R
Garberick, Earl, Fah.Twp., Willmar, R3-NE18-R
Garberick, Floyd, L.L.Twp., Lake Lillian, SE26-R
Garberick, Melvin, Fah.Twp., Willmar, R3-SE18-R
Garner, Ben, Gen.Twp., Atwater, R1-26E-0
Garner, George, Irv.Twp., Hawick, 4-0
Gast, Walter & Sons, Whit.Twp., Willmar, R3-2-0
Gasterlund, Peter, N.L.Twp., Spicer, R2-14-0
Gatewood, Ray, N.L.Twp., Spicer, R2-22-0
Gatewood, Stanley, Fah.Twp., Willmar, R3-NE16-R
Gatewood, Wm., G.L.Twp., Kandiyohi, R1-13A-R
Gatzemeyer, Ray, Ed.Twp., Raymond, R3-ENE10-R
Gauer, Lowell, E.L.L.Twp., Lake Lillian, NW23-R
Geer, Frank, L.A.Twp., Spicer, R1-27-0
Geer, Welcome, L.A.Twp., Spicer, R1-SW21-R
Geertsema,Frans & Alvin Sweep, Mam.Twp.,Willmar,24-0
Gehrke, Ernest, E.L.L.Twp., Hector, 36-0
Gehrke, John, G.L. Twp., Kandiyohi, R1-23-0
Gerdes, Julius, Mam.Twp., Pennock
Gerhardson, Einar, Bur.Twp., Belgrade, R2-10-0
Gerhardson, Gerhard Jr., Col.Twp., New London, NE20-R
Gerhardson,Gerhard Sr.,Col.Twp.,New London, R1-21-0
Gerry, Frank, Kan.Twp., Kandiyohi, R1-22-0
Gertgen, Arnold, Irv.Twp., Atwater, 25-0
Gertgen, Donald, Irv.Twp., Spicer, R2
Gertgen, Owen, R.V.Twp., Regal, 5-0
Gertgens, Henry, Har.Twp., Atwater, R2-3-0
Gibson, Walter, Bur.Twp., Belgrade, R2-4-0
Giesler, Leonard, N.L.Twp., New London, 15-0
Giinthir, Fred, S.J.Twp., Raymond, SE19-R
Giinthir, John, S.J.Twp., Raymond, 7-0
Gilberts, Alvin, E.L.L.Twp., Lake Lillian, 17-0
Gilberts, Archie, E.L.L.Twp., Lake Lillian, NE30-R
Gilbertson, Robert W., Kan.Twp., Willmar, R1-6-0
Gilbertson, Walter, G.L.Twp., Willmar, R1-NW31-R
Gilhoi, Einar C., E.L.L.Twp., Lake Lillian, 20-0
Gilhoi, Harold C., E.L.L.Twp., Lake Lillian, 28-0
Gilliland, Donald, Mam.Twp., Pennock, 17-0
Gjelhaug, Darwin, Arc.Twp., Kerkhoven, R2-31-0
Gjelhaug, Johnny B., Arc.Twp., Sunburg, R2-32-0
Gjerde, Clarence, Arc.Twp., Sunburg, R1-8-0
Gjerde, Ole & Edwin, Arc.Twp., Sunburg, R1-6-0
Gjerde, Oliver, Arc.Twp., Sunburg, R2-30-0
Glenz, Gordon, R.V.Twp., Regal, ENW3-R
Glenz, Roger, R.V.Twp., Paynesville, NE1-R
Glesne, Clarence, Nor.L.Twp., Sunburg, R2-22-0
Glesne, Reuben, Nor.L.Twp., Sunburg, R2-22-0
Goehring, Bert, Will.Twp., Willmar, R1-1-0
Goehring, Gordon, Will.Twp., Willmar, R1-12-0
Golnitz, Herbert, Ed.Twp., Raymond, R3-2-0
Goodahl, Lloyd, Dov.Twp., Willmar, R1-SW20
Goodall, Bessie, Col.Twp., Belgrade, R1-24-0
Goodall, Leonard, Bur.Twp., Belgrade, R1-19-0
Goodall, Russell, Bur.Twp., Belgrade, R1-30-0
Goodsen, Harley, Mam.Twp., Pennock, 20-0
Goos, Henry C., Ed.Twp., Raymond, R1-28-0
Goos, Wm., S.J.Twp., Pennock, 23-0
Goosmann, Dick J. Sr., Ed.Twp., Raymond, R3-15-R
Gorans, Paul R.& James,Fah.Twp.,Willmar,R3-NW18-R
Gould, C. Walter, Col.Twp., New London, R1-36-0
Grady, Stanley, Col.Twp., New London, R1-36-0
Grahn, Floyd, Kan.Twp., Willmar, R1-8-0
Grahn, Merle J., Kan.Twp., Willmar, R1-SE7-R
Granberg, Harold C., Will.Twp., Willmar, R2-NW22-0
Gratz, Arthur, Har.Twp., Atwater, R2-11-0
Gratz, Eldor, Har.Twp., Atwater, R2-21-0

Gratz, Herman D., Har.Twp., Atwater, R2-21-0
Gratz, Lawrence, Har.Twp., Atwater, R2-23-0
Gratz, Vernon, Har.Twp., Atwater, R2-14-0
Gratz, Wm. H., Har.Twp., Atwater, R2-21-0
Gravely, James, L.A.Twp., New London, R2-10-0
Gravely, J.B., L.A.Twp., New London, R2-12-0
Gravely, Wilbert, L.A.Twp., New London,R2-SE12-R
Gravgaard, O.N., R.V.Twp., Hawick
Gravley, Clarence, G.L.Twp., Spicer, R1-4-0
Greene, Arthur, N.L.Twp., Spicer, R1-32-0
Greenfield, Norman, Mam.Twp., Pennock, 27-0
Greenfield, Parker, Mam.Twp., Pennock, 27-0
Groen, Henry, Ed.Twp., Raymond, R3-2-0
Groen, John, Hol.Twp., Renville, R1-SW29-R
Groff, Ralph, L.L.Twp., Lake Lillian, R3-20-0
Gronli, James & Janet, R.V.Twp., Hawick, 34-0
Gronli, Jens, R.V.Twp., Hawick, 34-0
Gronli, Norman, Irv.Twp., Paynesville, R2-24-0
Gronli, Peder, Irv.Twp., Hawick, 5-0
Gruber, Michael M., R.V.Twp., Regal, 8-0
Grussing, Dick H., Hol.Twp., Raymond, R1-1-0
Gundberg, Emil, S.J.Twp., Raymond, 15-0
Gundershaug, Christian, Will.Twp., Willmar, R2-31-0
Gunderson, Elmer, Will.Twp., Willmar, R3-34-0
Gunderson, Gust, Nor.L.Twp., Brooten, R2-15-0
Gunderson, Harland, Ed.Twp., Raymond, R3-NW21-R
Gunderson, Jerome, Nor.L.Twp., Brooten, R2-9-0
Gunderson, John, Nor.L.Twp., Sunburg, R2-17-0
Gunderson, Raymond & Lottie, R.V.Twp., Hawick, 27-0
Gunn, Dan, Dov.Twp., Spicer, NW13
Gunner, Buell, E.L.L.Twp., Lake Lillian, 2-0
Gustafson, Charles, Rose.Twp., Blomkest, NW9-R
Gustafson, C.U., Mam.Twp., Pennock, 32-0
Gustafson, Sig. & Niel, Kan.Twp., Willmar, R2-21-0
Gustafson, Walter, Kan.Twp., Kandiyohi, R1-16-0

Haag, Erwin, G.L.Twp., Kandiyohi, R1-27-0
Haagenson, Clarence, Irv.Twp., Paynesville, 12-0
Haagenson, Melvin A., Irv.Twp.,Paynesville, R2-12-0
Haats, Ed, Ed.Twp., Raymond,R3-NE24-R
Hafstad, Bernhard & Herman, Will.Twp., Willmar, 6-0
Hagen, Alton, Irv.Twp., Atwater, R2-24-0
Hagen, Alvin, Irv.Twp., Hawick, R1-15-0
Hagen, Elmer, Col.Twp., New London, R1-10-0
Hagen, Myron, Irv.Twp., Paynesville, R2-10-0
Hagen, Oliver, Nor.L.Twp., Brooten, R2-5-0
Hagen, P.A., Kan.Twp., Willmar, R1-8-0
Hagen, P.L., N.L.Twp., Spicer, R2-13-0
Haglund, Albert, L.A.Twp., New London, R2-20-0
Haight, Joseph, N.L.Twp., Spicer, R2-22Q-0
Hale, Hugh W., Irv.Twp., Spicer
Haley, F.E., E.L.L.Twp., Lake Lillian, 10-0
Hall, Carl E., Gen.Twp., Atwater, R1-35-0
Hall, Oliver, Gen.Twp., Atwater, R1-26-0
Hallberg, Alma S., Kan.Twp., Kandiyohi, R1-3-0
Hallberg, Harry, G.L.Twp., Kandiyohi, R1-25-0
Hallberg, Roy, G.L.Twp., Kandiyohi, R1-34-0
Hallbom, Fred, Har.Twp., Atwater
Halstad, Olaf, N.L.Twp., New London, 12-0
Halverson, Paul, Mam.Twp., Pennock, 9-0
Halvorson, Mrs. Edna, L.A.Twp.,New London,R2-16-0
Halvorson,Edwin & Alfred,L.A.Twp.,New London,R2-16-0
Halvorson, Elmo, Arc.Twp., Pennock, R1-26-0
Halvorson, J.E., Irv.Twp., Spicer, R2-20-0
Halvorson, Leonard, G.L.Twp., Willmar, R1-19-0
Halvorson, Martin, Har.Twp., Atwater, R2-NW17-R
Halvorson, Otis, L.A.Twp., New London, R2-10-0
Halvorson, Richard, Bur.Twp., Belgrade, R2-14-0
Hamann, Maynard J., Will.Twp., Willmar, R1-5-0
Hamborg, Oscar, Col.Twp., New London, R1-20-0
Hamnes, Olof, S.J.Twp., Pennock, SE12-R
Hamren, Art, Bur.Twp., Belgrade, SW4-R
Hande,Russell & Ida,Arc.Twp.,New London,R2-NE13-0
Handt, Fred, Bur.Twp., Belgrade, 1-0
Hans, Albert, S.J.Twp., Willmar, 25-0
Hans, Paul, N.L.Twp., New London, 24
Hansen, Charles & Folmer, S.J.Twp.,Raymond, 21-0
Hansen, Christian, L.E.Twp., Atwater, R2-36-0
Hansen, W.N., Kan.Twp., Willmar, R1-6-0
Hanson, Andrew P., Gen.Twp., Kandiyohi, R1-6-0
Hanson, Arthur H., Will.Twp., Willmar, R1-5-0
Hanson,August & Henry,Will.Twp., Willmar, R2-32-0
Hanson, Burt, Irv.Twp., Spicer, R2-20-0
Hanson, Carl R., Whit.Twp., Willmar, R3-SSE13-R
Hanson, Carlton, L.E.Twp., Atwater, R1-14-0
Hanson, Carter, Irv.Twp., New London
Hanson, Clifford, L.E.Twp., Atwater, R1-14-0
Hanson, Emil, Fah.Twp., Lake Lillian, R1-24-0
Hanson, Ervin, N.L.Twp., New London, Box 14-11-0
Hanson, Esther, L.E.Twp., Atwater, R1-23-0
Hanson, E.S., Will.Twp., Willmar, R2-22-0
Hanson, Harold R., Har.Twp., Atwater, R2-29-0
Hanson, Harry, N.L.Twp., New London, 3-0
Hanson, H.E., Dov.Twp., Willmar, R1-34-0
Hanson, H.R., Irv.Twp., Spicer
Hanson, John E., Irv.Twp., Paynesville, R2-11-0
Hanson, John H., Irv.Twp., Spicer, R2-18-0
Hanson, Lee, L.L.Twp., Lake Lillian, R3-29-0
Hanson, Lemoin, Nor.L.Twp., Sunburg, R2-21-0
Hanson, Lester, N.L.Twp., New London, 22-0
Hanson, Lewis, Irv.Twp., Atwater, R2-26-0
Hanson, Louis H., Dov.Twp., Willmar, R1-WSW34-R
Hanson, Maynard,L.L.Twp., Lake Lillian, R3-29-0
Hanson, Murray C., Will.Twp., Willmar, R2-21-0
Hanson, Norman, Irv.Twp., Hawick, 9-0
Hanson, Olander, Nor.L.Twp., Sunburg, R2-16-0
Hanson, Oliver, G.L.Twp., Willmar, R1
Hanson,O.Leroy & Harold Elkjer,Will.Twp.,Willmar,22D

Hanson, Paul, Ed.Twp., Raymond, R1-ENW30-R
Hanson, Philip, Irv.Twp., Spicer, R2-20-0
Hanson, P.P., L.L.Twp., Lake Lillian, R3-29-0
Hanson, Royce, Col.Twp., Brooten, R2-7-0
Hanson,Russell E.,L.L.Twp.,Lake Lillian,R1-NE1-0
Hanson,Walter, N.L.Twp., New London, 2-0
Hanson, William G., Fah.Twp., Willmar, R3-SW8-R
Hardebeck, Clarence, S.J.Twp., Raymond, 19-0
Harding, Chas., L.L.Twp., Lake Lillian, R3-35-0
Harding, Chas. C., Kan.Twp., Willmar, R2-NW34-R
Harding, Seth, Kan.Twp., Willmar, R2-34-0
Harms, Wiert, Ed.Twp., Raymond, R3-20-0
Haroldson, Clinton, Hol.Twp.,Renville,R1-32-0
Haroldson, Maynard, Whit.Twp., Willmar, R3-28-0
Harrington, Wayne,L.L.Twp.,Lake Lillian,R3-SW32-R
Harris, Fred, Irv.Twp., Spicer, R2
Harris, Gus, N.L.Twp., New London, R2-1A-0
Harris, Melvin, N.L.Twp., New London, R2-NESE11-R
Hartfiel, Virgil, R.V.Twp., Paynesville, SE1-R
Hatlestad, Cornell, L.A.Twp., New London, R2-18-0
Hatlestad, Ellsworth, L.A.Twp., New London,R2-SW18-R
Hatlestad, Martin & Arthur, L.A.Twp., New London,R2-18-0
Hatlestad, Selmer, Nor.L.Twp., Brooten, R2-23-0
Hatlestad,Sherlyn & Hanley,L.A.Twp.,New London,R2-SW18-R
Hauer, Edwin, L.L.Twp., Lake Lillian, R3-36-0
Hauge, J. Edward, Arc.Twp., Sunburg, R2-17-0
Hauge, Marvin A., Arc.Twp., Sunburg, R1-SSE16-R
Hauge, Ole K.,Irene & Rolf,Arc.Twp.,Sunburg,R2-NW21-0
Hauge, Theo. H.& Myron, Arc.Twp., Sunburg, R2-21-0
Haugen, Irving, Col.Twp., Belgrade, R1-10-0
Hauser, Alfred, S.J.Twp., Raymond, 18-0
Hauser, Harland, S.J.Twp., Raymond, 20-0
Hauser, Harold, S.J.Twp., Raymond, 20-0
Hauser, Zada, N.L.Twp., Spicer, R1-33-0
Hawes, Fay, Gen.Twp., Atwater, R2-18-0
Hawkins, Willard, L.E.Twp., Lake Lillian,R1-20-0
Hawkinson, Harvey, Dov.Twp., Willmar
Hawkinson,Mrs. H.W., Will.Twp., Willmar, R2-13-0
Hawkinson, Roy, Rose.Twp., Blomkest, 14-0
Hayunga, Mike, Hol.Twp., Raymond, R1-3-0
Hebrink, Anthony, Hol.Twp., Renville, R1-29-0
Hebrink, David, Hol.Twp., Renville, R1-29-0
Hebrink, Elmer, Hol.Twp., Renville, R1-27-0
Hebrink, Wayne, Hol.Twp., Renville, R1-NW26-R
Heck, Avery, G.L.Twp., Spicer, R1
Hedberg, Reuben, Gen.Twp., Atwater, R1-32-0
Hedin, Emil N.& Donald, L.L.Twp.,Lake Lillian,R3-22-0
Hedin, Hans, Gen.Twp., Atwater, 35-0
Hedler, John, S.J.Twp., Raymond, 33-0(Vill.)
Hedlof, Harris R.& Franklin,L.L.Twp.,Blomkest,30-0
Hedlof, Joel, Rose.Twp., Blomkest, 36-0
Hedlund, Carlton, L.E.Twp., Atwater, R1-16-0
Hedlund, Walter W., Gen.Twp., Atwater, R1-33-0
Hedtke, Gust, G.L.Twp., Spicer, R1-6E-0
Hefti, David, N.L.Twp., New London, 23-0
Heglund, Willard, S.J.Twp., Raymond, 21-0
Hegreberg, Arthur O., Will.Twp., Willmar, R3-27-0
Hegreberg, Clarence, G.L.Twp., Spicer, R2-17-0
Hegreberg, Morten, G.L.Twp., Spicer, R2-13-0
Hegstrom, Albert, Irv.Twp., Spicer, R2-33-0
Hegstrom, Wm., Irv.Twp., Spicer, R2-33-0
Heida, Tony, Ed.Twp., Raymond, R1-SW20-R
Heimdahl, Goodwin R., Rose.Twp., Blomkest, 3-0
Hein, Vernon, R.V.Twp., Hawick, 12-0
Heining, Arnold, Har.Twp., Atwater, R2-25-0
Heining, Arthur, Har.Twp., Atwater, R2-24-0
Heinz, Adolph, Fah.Twp., Lake Lillian, R1-36-0
Heinz, Adolph P., Har.Twp., Atwater, R2-13-0
Helgeson, Melvin, Arc.Twp., Sunburg, R2-18-0
Helin,Arnold, E.L.L.Twp., Lake Lillian, 20-0
Heling, Herman, Mam.Twp., Pennock, 33-0
Helmer, Chester, R.V.Twp., Hawick, ENSE33-R
Hemminger, LeRoy, E.L.L.Twp., Lake Lillian, 12-0
Hendrickson, Donald, R.V.Twp., Hawick
Henjum, Andrew L.& Ernest,Arc.Twp.,Sunburg,R2-28-0
Henjum, Arnold, L.A.Twp., New London, R2-3-0
Henjum Bros., Arc.Twp., Sunburg, R2-SW21-R
Henjum, Gordon, Arc.Twp., Kerkhoven, R1-NW30-R
Henjum, Henry & Elvin, Arc.Twp., Pennock, R1-22-0
Henjum, Herbert, Arc.Twp., Pennock, R1-22-0
Henrickson, Sena, N.L.Twp., New London, 3-0
Henschein,Otto & Vernie,L.A.Twp.,New London, R2-3-0
Herder, H. John, Bur.Twp., Belgrade, 2-0
Herem,Lawrence & Caroline,R.V.Twp., Paynesville,36-0
Hernze, Henry, E.L.L.Twp., Lake Lillian, 25-0
Herr, Mrs. Hulda, Har.Twp., Atwater, R2-22-0
Herr, Wallace, Har.Twp., Atwater, R2-22-0
Hess, Claude, R.V.Twp., Regal, 8-0
Hetland, Conrad, Gen.Twp., Atwater, R1-3-0
Heveron, Harold, Whit.Twp., Willmar, R2-6-0
Highstrom, Adolph, Col.Twp., New London, R1-27-0
Hillenbrant, John, L.L.Twp.,Lake Lillian,R3-NW4-R
Hillman,Mrs. Nettie & Henry Flygare,Gen.Twp.,Atwater 11-0
Hillstron, Gorden, L.E.Twp., Lake Lillian, NW8
Hinricks, Roland, Will.Twp., Willmar, R3-SW36-R
Hinseth, Clinton, N.L.Twp., New London, R2-SW1-R
Hinseth, Knute, N.L.Twp., New London, SWSE1-R
Hippen, Arnold, Ed.Twp., Raymond, R3-WNE34-R
Hirman, Clarence, Hol.Twp., Raymond, R1-12-0
Hirman, Elroy, Hol.Twp., Raymond, R1-1-0
Hirman, John, Rose.Twp., Blomkest, 29-0
Hirman, Wm., Hol.Twp., Raymond, R1-12-0
Hjelle, C.O. & Elvin,Arc.Twp.,Pennock, R1-27-0
Hjelle, Kermit, Arc.Twp., Pennock, R1-23-0
Hjelle, Kern, L.A.Twp., New London, R2-15-0
Hjelle, Marvin, L.A.Twp., New London, R2-20-0
Hjelle, Orlando, L.A.Twp., New London, R2-24-0
Hlavka, Joe M., L.L.Twp., Lake Lillian, R3-31-0
Hoberg, Charles, Kan.Twp., Atwater, R2-NE24
Hodak, Michael A., G.L.Twp., Kandiyohi, R1-33-0
Hoeft, Stewart, R.V.Twp., Paynesville, 2-0
Hoekstra, Fobbie H., Whit.Twp., Willmar, R2-5-0
Hoekstra, Martin, L.E.Twp., Lake Lillian, R2-25-0
Hoekstra, Wm. F.& Harvey, Rose.Twp., Blomkest, 16-0
Hoekstra, Wm. J., Rose.Twp., Blomkest, NW22-R
Hoff, Clarence, Nor.L.Twp., Brooten, R2-8-0
Hoff, Earl A., Har.Twp., Atwater, R3-SW9-R
Hoffer, August, G.L.Twp., Kandiyohi, R1-35-0
Hoffer, Edward H., Kan.Twp., Kandiyohi, R1-9-0
Hoffman, Ben, Rose.Twp., Blomkest, 21-0
Hofstad, Caleb, N.L.Twp., Spicer, R2-13-0
Hofstad, Melvin, Olaf, Mam.Twp., Pennock
Hofstad, Reuben, Bur.Twp., New London, 32-0
Hogstad, Alfred, N.L.Twp., Spicer, R1-33-0
Hokanson, Melvin, Gen.Twp., Atwater, R2-15-0
Hokanson, Reuben, Gen.Twp., Atwater, R2-22-0
Holein, Joseph, Fah.Twp., Atwater, R1-1-0
Holgerson, Alvin, Irv.Twp.,New London, R2-6-0
Holland,Guy E.,L.A.Twp.,New London,5-0(Holland Resort)
Holland, Julius, Dov.Twp., Willmar, R1-17-0
Holland, Robert, Bur.Twp., Belgrade, R1-SE18-R
Holm, Charles F., L.L.Twp., Lake Lillian, R3-20-0
Holmberg, Eldon, Mam.Twp., Pennock, 16-0
Holmberg, Gustaf, Dov.Twp., Willmar, R1-18-0
Holmberg, J. Morris, Bur.Twp., New London, 31-0
Holmgren, Carl, R.V.Twp., Hawick
Holmgren, Edwin, Irv.Twp., Atwater, R2-27-0
Holmgren, Harold A., Mam.Twp., Pennock, 17-0
Holmgren, Melvin C., Irv.Twp., Atwater, R2-25-0
Holmgren, Rudolph, L.E.Twp., Atwater, R1-NE13-R
Holmgren, R.W., Dov.Twp., Willmar, R1-NE18-R
Holmgren, Samuel, L.E.Twp., Atwater, R1-12-0
Holsether, Selmer, Dov.Twp., Willmar, R1-NE21
Holt, Manley, Whit.Twp., Willmar, R3-2-0
Holtin, Walter, Fah.Twp., Willmar, R3-6-0
Holtz, Dan, R.V.Twp., Hawick, 11-0
Holtz, Fred, Ed.Twp., Raymond, 19B-0
Holtz, Irvin, Ed.Twp.,Raymond, 19N-0
Holwerda, Poppe, Rose.Twp., Blomkest, 16-0
Honebrink, Carl, Har.Twp., Atwater, Box 177-35-0
Honebrink, Ernest, Irv.Twp., Paynesville, R2-2-0
Honebrink, Henry & Donald, Har.Twp., Atwater, Box 271-36-0
Honken, Herman, Ed.Twp., Raymond, R3-17-0
Hood, Lon Jr., N.L.Twp., New London, R2-12-0
Hood, Lon L. Sr., N.L.Twp., New London, R2-12-0
Hoogefeen, Ben, Rose.Twp., Blomkest, SW30-R
Hookom, Herman, N.L.Twp., Spicer, R2-23-0
Hookom, Myron N., Bur.Twp., Belgrade, R2-SE22-R
Hopman, Peter, L.L.Twp., Lake Lillian, 13-0
Hoppe, Georgia & Harriet, Har.Twp., Spicer, R2-6-0
Horsman, Wm. A., Gen.Twp., Atwater, R3-1-0
Hovey, Irvin, Gen.Twp., Atwater, R1-24-0
Hovey, Lloyd, Gen.Twp., Atwater, R1-SW36-R
Hubert, Burton K., Ed.Twp., Raymond, SE8-R
Hubert, Howard, S.J.Twp., Raymond, 32-0
Hubin, Ronald, Arc.Twp., Pennock, SW13-R
Hudson, Burr R., R.V.Twp., Hawick, 32-0
Hudson, Dewey, G.L.Twp., Spicer
Hudson, Foster, R.V.Twp., Hawick, ESW32-R
Hudson, Mrs. Kathern, R.V.Twp., Regal, 7-0
Huebsch, Clem, E.L.L.Twp., Lake Lillian, 32-0
Huebsch, Jerome, E.L.L.Twp., Lake Lillian, NE32-R
Huisinga, Albert, Hol.Twp., Renville, R1-28-0
Huisinga, David G.,Whit.Twp., Willmar, R3-NW29-R
Huisinga, Ralph, Hol.Twp., Renville, R1-NNE28-R
Huisinga, Robert, Hol.Twp., Renville, R1-SNE28-R
Huisinga,Ted & Max Malkuch,Mam.Twp.,Pennock, 15-0
Hultgren, Lowell, S.J.Twp., Raymond, SW16-R
Hultgren, Walter, S.J.Twp., Raymond, 16-0
Huse,Carroll,Orlyn & Mrs. Oliver,Col.Twp.,Sunburg, R2-30-0
Huseby,Earl,John & Kermit,Arc.Twp.,Sunburg,R2-19-0
Huseby, Julius, Arc.Twp., Pennock, R2-9-0
Hustoft, John, Will.Twp., Willmar, R2-26-0
Hustoft, Ole, Will.Twp., Willmar, R3-23-0
Hydeen, Albert, Kan.Twp., Atwater, R1-26-0
Hydeen, Arthur, Gen.Twp., Atwater, 20-0
Hystad, Adolph, Col.Twp., New London, R1-18-0
Hystad, Bennie, Nor.L.Twp., Sunburg, R2-26-0
Hystad,Elvin & Gerhard,Nor.L.Twp.,Sunburg,R2-27-0

Imsdahl, Gust, Nor.L.Twp., Brooten, R2-14-0
Isaacson, Alvin, Ed.Twp., Raymond, R2-2-0
Isaacson, Myron L., Mam.Twp., Pennock, SE35-R
Isaacson,Oscar & Duane,Kan.Twp.,Atwater,R1-24-0
Isakson, Axel, N.L.Twp., Spicer, R1-33-0
Isenberg, Vigo, Gen.Twp., Atwater, R1-14-0
Iverson, Art, Bur.Twp., Belgrade, R2-16-0

Jackson, E.Glenn, L.E.Twp., Lake Lillian, R2-15-0
Jackson, Grant, L.E.Twp., Lake Lillian, R2-23-0
Jackson, Sheridan, L.E.Twp., Atwater, R2-9-0
Jackson, Thurston, L.E.Twp., Lake Lillian, R2-23-0
Jacobson, Art, Har.Twp., Kandiyohi, R1-18-0
Jacobson, Austin, Kan.Twp., Kandiyohi, R1-12-0
Jacobson, B.M., Dov.Twp., Spicer, 15-0
Jacobson, Chester M., G.L.Twp., Spicer, R2-22-0
Jacobson, E.O., Dov.Twp., Spicer, 10-0
Jacobson, Harold, G.L.Twp., Spicer
Jacobson, Herbert, R.V.Twp., Hawick, 35-0
Jacobson, John, E.L.L.Twp., Lake Lillian, 30-0
Jacobson, John, Nor.L.Twp., Brooten, R2-SW12-R
Jacobson, Jonas, S.J.Twp., Pennock, 14-0
Jacobson, J.A.,L.E.Twp.,Lake Lillian, R1-NW18-R
Jacobson, J.C., Dov.Twp., Willmar, R1
Jacobson, Marvin G.,E.L.L.Twp.,Lake Lillian, 15-0
Jacobson, Maurice, Nor.L.Twp., Brooten, R2-SW12-R
Jacobson, Orville, S.J.Twp., Pennock, NE13-R
Jacobson, Ray C., Fah.Twp., Lake Lillian, R1-3-0
Jacobson, Roy B., L.E.Twp., Lake Lillian, R1-17-0
Jacobson, Russell, E.L.L.Twp., Lake Lillian, 30-0
Jacobson,Tanner M.,Stanley & Tanner Jr.,Rose.Twp., Blomkest, 23-0
Jakel, Fred, Whit.Twp., Willmar, R2-18-0
Jannsen, Peter, S.J.Twp., Pennock, 11-0
Jensen, Chris, S.J.Twp., Pennock, NW4-R
Jensen, Mrs. Christ, Kan.Twp., Willmar, R2-18-0
Jensen, Edward H., Mam.Twp., Pennock, 21-0
Jensen, Kenneth L., Fah.Twp., Lake Lillian, R3-30-0
Jensen, Nels, Nor.L.Twp., Brooten, R2-12-0
Jensen, Niels, G.L.Twp., Kandiyohi, R1-26-0
Jensen, Roy C., S.J.Twp., Raymond, 35-0
Jensen, Sig, N.L.Twp., New London, R2-11-0
Jensen, S.D., Col.Twp., New London, R1-36-0
Jensen, Willard, N.L.Twp., New London, R1-NW6-R
Jenson, Arnold, Bur.Twp., New London, R2-27C-0
Jenson, E.M., N.L.Twp., Spicer, R1-31C-0
Jergenson, Helga, Col.Twp., Belgrade, R1-8-0
Johnson, Albert, Nor.L.Twp., Brooten, R2-4-0
Johnson, Albert, Arc.Twp., Sunburg, R2-32-0
Johnson, Mrs. Albert, Fah.Twp.,Lake Lillian,R1-25-0
Johnson, Alfred, L.E.Twp., Lake Lillian, R2-34-0
Johnson, Allan, Har.Twp., Kandiyohi, R1-19-0
Johnson, Andreen, Whit.Twp., Willmar, R3-14-0
Johnson, Arne, Kan.Twp., Kandiyohi, R1-14-0
Johnson, Arnold M., Mam.Twp., Pennock, SE11-R
Johnson, Arthur E., Har.Twp., Spicer, R2-5-0
Johnson, Arthur E., N.L.Twp., New London, R2-21-0
Johnson, Arthur J., Kan.Twp., Atwater, R2-13-0
Johnson, Aug. C., Mam.Twp., Pennock, 11-0
Johnson, August, Arc.Twp., Sunburg, R2-6-0
Johnson, Burton, G.L.Twp., Willmar, SW7-R
Johnson, Carl E. & Son,Mam.Twp.,Pennock, NE22-R
Johnson, Carl G., Mam.Twp., Kerkhoven, 19-0
Johnson, Caroline, Whit.Twp., Svea
Johnson, Cecil, E.L.L.Twp., Lake Lillian, NE4-R
Johnson, Chester, Arc.Twp., Sunburg, R2-4-0
Johnson,Clarence,Oliver & Junior,Fah.Twp.,Willmar, R3-22-0
Johnson,Clarence J., Har.Twp., Grove City, R2-1-0
Johnson, Clifford, Mam.Twp., Pennock, 8-0
Johnson, Clifford, L.E.Twp., Lake Lillian, R2-SW25-R
Johnson, Clifford, Whit.Twp., Willmar, R3-3-0
Johnson, Curtis G., Mam.Twp., Pennock, NW22-R
Johnson, Dan, N.L.Twp., New London, R1-16B-R
Johnson, Delroy, G.L.Twp., Spicer
Johnson, Donald A., Mam.Twp., Kerkhoven, SW18-R
Johnson, Earl, Col.Twp., New London, R1-NW26-R
Johnson, Earl, Har.Twp., Atwater, R2-33-0
Johnson, Ed A.,& Carlton, Kan.Twp., Willmar, R2-22-0
Johnson, Edwin G., Irv.Twp., Atwater, R2-36-0
Johnson, Eldon F., Fah.Twp., Willmar, R2-4-0
Johnson,Mrs. Ellen & Wallace,Fah.Twp.,Lake Lillian, R3-31-0
Johnson, Emil J., N.L.Twp., New London, R2-30-0
Johnson, Emil T., G.L.Twp., Spicer, R2-9-0
Johnson,Mrs. Esther & Sons,Col.Twp., Sunburg, R2-29-0
Johnson, Everett E., Gen.Twp., Atwater, R2-24-0
Johnson, Fredolph, Mam.Twp., Pennock, 4-0
Johnson, Gayhart, Fah.Twp., Willmar, R3-7-0
Johnson, Geo. A., L.E.Twp.,Lake Lillian,R2-26-0
Johnson, George J.,G.L.Twp., Spicer, R2-16-0
Johnson, Glenn, Gen.Twp., Atwater, R2-NW14-R
Johnson,Gunnar & Son, E.L.L.Twp., Lake Lillian,2-0
Johnson, Gust, Har.Twp., Atwater, R2-3-0
Johnson, G.Elmer, Mam.Twp., Pennock, 13-0
Johnson, G.R., G.L.Twp., Kandiyohi, R1-13-0
Johnson,Halvor & Wilford,Bur.Twp., New London,R1-32-0
Johnson, Hans J., Whit.Twp., Raymond, R1-31-0
Johnson,Harlow & George,Col.Twp.,New London,R1-26-0
Johnson, Harold A.,Whit.Twp., Willmar, R3-SW20-R
Johnson, Harold L., Whit.Twp., Willmar, R3-23-0
Johnson, Harris, Whit.Twp., Willmar, 10-0
Johnson, Hjalmer, Mam.Twp., Pennock, 11-0
Johnson, Irving E., Fah.Twp., Lake Lillian, R1-11-0
Johnson, Jerry, E.L.L.Twp., Lake Lillian, 9-0
Johnson, John & Edwin, L.E.Twp., Atwater, 25-0
Johnson, John A., Har.Twp., Atwater
Johnson, John L., N.L.Twp., New London, R2-NWNE15-R
Johnson, Jonathan, Will.Twp., Willmar, R2-7-0
Johnson, Mrs. Katie R., Mam.Twp., Pennock, 18-0
Johnson, Kenneth, L.L.Twp., Lake Lillian, R3-27-0
Johnson, Kermit, Fah.Twp., Lake Lillian, R3-20-0
Johnson, Krist G., L.L.Twp., Lake Lillian, R1-16-0
Johnson, Laverne, Mam.Twp., Pennock, 17-0
Johnson, Lawrence, Whit.Twp., Willmar, R3-14-0
Johnson, Lester L., L.L.Twp., Lake Lillian, R1-1-0
Johnson, Lewis J., Will.Twp., Willmar, R2-13-0
Johnson, Lloyd F., Whit.Twp., Willmar, R3-10-0
Johnson, Martin, Rose.Twp., Blomkest, 11-0
Johnson,Martin E.,L.L.Twp.,Lake Lillian, R1-NE22-R
Johnson, Marvin R., Mam.Twp., Pennock
Johnson, Mauritz, Whit.Twp., Willmar, R3-11-0
Johnson,Miles G.,L.L.Twp.,Lake Lillian,R3-SE21-R
Johnson, Mina, Whit.Twp., Willmar, R3-2-0
Johnson, Nicholi, Har.Twp., Grove City, R2-NE24-R
Johnson, Oral, Whit.Twp., Willmar, R3-NSE28-R
Johnson,Orrin H.,L.L.Twp., Lake Lillian, R1-SW10-R
Johnson, Oscar, L.L.Twp., Lake Lillian, R1-15-0
Johnson, Otto A., Irv.Twp.,Spicer, R2-28-0
Johnson, O. Arnold, Mam.Twp., Pennock, 23-0
Johnson, Peder, Nor.L.Twp., Brooten, R2-5-0

Johnson, Ralph C., L.L.Twp.,Lake Lillian,R3-17-0
Johnson, Ray M., Col.Twp., Belgrade, R1-4-0
Johnson, Raymond, L.E.Twp., Atwater, R1-6-0
Johnson, Richard W., Whit.Twp., Willmar, R2-18-0
Johnson, Robert, Gen.Twp., Atwater, R2-18-0
Johnson, Roger H., L.E.Twp., Atwater, R1-10-0
Johnson, Roy D., Kan.Twp., Willmar, R1-18-0
Johnson, Rueben, Mam.Twp., Pennock, 17-0
Johnson, Stewart, Har.Twp., Kandiyohi, R1-19-0
Johnson, Todd, Col.Twp., Belgrade, R1-2-0
Johnson, Vernice, Mam.Twp., Pennock, SE4-R
Johnson, Wallace, Mam.Twp., Pennock, 4-0(Vill.)
Johnson, Warden, Whit.Twp., Willmar, R3-11-0
Johnson, Warren, Fah.Twp., Willmar, R3-NW22-R
Johnson, Wm. N., Will.Twp., Willmar, R2-23-0
Johnson, Wm. R., Fah.Twp., Lake Lillian, 12-0
Jones, Arlos, N.L.Twp., New London, R2-SENE4
Jones, David, R.V.Twp., Hawick, 34-0
Jones, Joseph, Fah.Twp., Lake Lillian, R1-1-0
Jones, J.C., Whit.Twp., Willmar, R3-3-0
Jones, Kenneth, Irv.Twp., Hawick, R1-16-0
Jones, Lloyd, N.L.Twp., New London, R2-4-0
Jones, Mina M., R.V.Twp., Hawick, 20-0
Jordin, Walter, Irv.Twp., Hawick, 4-0
Jordon, Clem H. & Marie, R.V.Twp., Hawick, 32-0
Jorgenson, Andrew, Arc.Twp., Sunburg, 8-0
Jorgenson, Elmer, Nor.L.Twp., Sunburg, R2-32-0
Jorgenson, Olaus, Nor.L.Twp., Sunburg, R2-32-0
Jost, Nick, Dov.Twp., Willmar, R1-SW22-R
Jungst, Walt, G.L.Twp., Kandiyohi, 31-0
Junkermeier, Allan, L.E.Twp., Atwater, R1-17-0
Junkermeier, Alvin, L.E.Twp., Lake Lillian, R1-8-0
Jurgena, Henry, Hol.Twp., Raymond, R1-17-0
Jurgens, Marjorie, Will.Twp., Willmar, R2-36-0
Just, Carl E. & Carl Jr., Arc.Twp., Pennock, R2-9-0
Justi, Ralph, Arc.Twp., Sunburg, SE31-R
Justi, Roland, Nor.L.Twp., Sunburg, R1-7-0

Kaack, Mrs. Ida,Detlef & Arnold,Col.Twp.,Belgrade, R1-3-0
Kaddatz, Herman, E.L.L.Twp., Lake Lillian, NE23-R
Kaderabek, Alfred, Gen.Twp., Atwater, R1-SE33-R
Kaiser, A.M., Irv.Twp., Spicer, 20-0
Kaldestad, Olav, Col.Twp., Sunburg, R2-19-0
Kalevik, Mable, Irv.Twp., Spicer, R2-18-0
Kalkbrenner, Wilfred, Har.Twp., Atwater, R2-9-0
Kallevig, Eddie, Will.Twp., Willmar, R1-3-0
Kallevig, Everett, Dov.Twp., Willmar, R1-NE34-R
Kallevig, George, Dov.Twp., Willmar, R1-34-0
Kallevig, Henry C., N.L.Twp., Spicer, R2-22-0
Kallevig, Henry C., G.L.Twp., Kandiyohi, 22-0
Kallevig, John, Will.Twp., Willmar, R1-9-0
Kallevig, M.E., Will.Twp., Willmar, R1-8-0
Kallevig, Ole A., Dov.Twp., Willmar, R1-19-0
Kallevig, Selmer, Mam.Twp., Willmar, 24-0
Kallevig, S.M., Mam.Twp., Pennock, 24-0
Kamstra, Albert J., Hol.Twp., Raymond, R1-NW15-R
Kamstra, Martin, Ed.Twp., Raymond, R3-12-0
Kapperud, Helen, Arc.Twp., Sunburg, R1-16-0
Kasal,Wm. E., L.L.Twp., Lake Lillian, 12-0
Keim, Leander, Col.Twp., Belgrade, R1-ENE11-R
Keller, Edwald P., R.V.Twp., Regal, SE7-R
Keller, George H., Ed.Twp., Raymond, R1-31-0
Keller, Harold, R.V.Twp., Regal, SE7-R
Keller,Rev.Martin, Ed.Twp.,Raymond,NWNW7(Pastor)
Keller, Nick, R.V.Twp., Regal, 7-0
Kelly, Clarence, Har.Twp., Atwater, R2-12-0
Kendall, Keith, Will.Twp., Willmar, R1-6-0
Kenney, Roy, L.L.Twp., Lake Lillian, SW4-R
Kenning, Alfred, E.L.L.Twp., Lake Lillian, 31-0
Kidrowski, Alex, Mam.Twp., Kerkhoven, 31-0
Kidrowski, Harry, S.J.Twp., Pennock, 6-0
Kidrowski, Robert, S.J.Twp., Kerkhoven, NE6-R
Kiecker, Herman, L.E.Twp., Lake Lillian, R2-33-0
Kiecker, Richard, Rose.Twp., Blomkest, NE29-R
Kiecker, Wm., L.E.Twp., Lake Lillian, R2-27-0
Kienitz, Ann,Harvey & Elmer,Ed.Twp.,Raymond,R3-5-0
Kienitz, Harlan, S.J.Twp., Raymond, SE33-R
Kienitz, Max R., Ed.Twp., Raymond, R3-NE8-R
Kieviet, Lewis, Rose.Twp., Danube, 31-0
Kimball, Walter, Col.Twp., New London, R1-NE18-R
Kindgren, Rev. R.A.,Kan.Twp., Willmar, 27
King, Frank, G.L.Twp., Willmar
Kjolsing, H.F., Dov.Twp., Willmar, R1-19-0
Klaassen, John, Ed.Twp., Raymond, R1-SE32-R
Klar, Joe, Whit.Twp., Willmar, R3-22-0
Klatt, Arlie L., L.E.Twp., Atwater, R1-14-0
Kleberg, Melville, Fah.Twp., Willmar, R3-8-0
Kleinhuizen, Edwin, Hol.Twp.,Raymond, R1-NE15-0
Kleinhuizen, Harold, Hol.Twp., Raymond, R1-S9-R
Klemenhagen, Orville,Fah.Twp.,Lake Lillian,R1-SE11-R
Kleven, Arthur, Kan.Twp., Willmar, R2-17-0
Kleven, Curtney, Kan.Twp., Willmar, R2-SW17-R
Kleven, Wallace, Kan.Twp., Willmar, R2-17-0
Klint, Arthur, Kan.Twp., Willmar, R2-18-0
Klint, Carlton, Fah.Twp., Willmar, R3-15-0
Klint, Walter, Fah.Twp., Willmar, R3-10-0
Kloster, Alfred, Har.Twp., Atwater, R2-30-0
Kloster, Morgan, G.L.Twp., Kandiyohi, 23-0
Knapp, Tillman, Col.Twp., Belgrade, R1-11-0
Knapper, John T., L.L.Twp., Lake Lillian, R3-SW8-R
Knisley, Laura, R.V.Twp., Hawick, 35-0
Knoll, Albert Lester, Rose.Twp., Blomkest, 20-0
Knoll, Martin & Martin Jr.,L.L.Twp.,Lake Lillian,R3-33-0
Knott, W.H., Ed.Twp., Raymond, R1-19-0
Knudsen, Eugene, Kan.Twp., Kandiyohi, R1-14-0
Knudsen, Gordon, G.L.Twp., Kandiyohi, 24-0
Knudsen, Harlan, Har.Twp., Kandiyohi, R1-NW20-R

Knutson, Art, Mam.Twp., Pennock, 2-0
Knutson, Barnhard C., Arc.Twp., Pennock, R1-ESE3-R
Knutson, Bennie & Bert, Bur.Twp., Belgrade, R1-5-0
Knutson, Bennie E., Arc.Twp., Pennock, R1-SW25-R
Knutson, Elmer, Nor.L.Twp., Sunburg, R2-23-0
Knutson, Ingvald, Nor.L.Twp., Brooten, R2-11-0
Knutson, Knut, Whit.Twp., Willmar, R3-WSW28-R
Knutson, Melvin, Nor.L.Twp., Sunburg, R2-24-0
Knutson, Olaf, Nor.L.Twp., Brooten, R2-17-0
Knutson, Ole Rudolph, Nor.L.Twp., Sunburg, R2-25-0
Knutson, Raymond, Nor.L.Twp., Brooten, R2-13-0
Knutson, Siegfred, Nor.L.Twp., Brooten, R2-14-0
Koch Bros., N.L.Twp., Spicer, 29-0
Koch, Nick, N.L.Twp., New London, 20-0
Koepp, Arthur, R.V.Twp., Hawick, 11-0
Koester, Anna, E.L.L.Twp., Lake Lillian, 4-0
Koetje, Jake, Col.Twp., Brooten, R2-6-0
Kohl, Bert, Kan.Twp., Kandiyohi, R1-11-0
Kohl, Glenn H., Ed.Twp., Raymond, R3-24-0
Kohls, Arthur, Rose.Twp., Blomkest, 28-0
Kohrs, Meinhard, Rose.Twp., Blomkest, 2-0
Kohrs, Wm., Rose.Twp., Blomkest, 11-0
Kolsing, Pat, Mam.Twp., Pennock, 12-0
Konsterlie, Elvina, Will.Twp., Willmar, R2-3-0
Konsterlie, R.M., Dov.Twp., Willmar, R1-33-0
Kornmann, George, G.L.Twp., Willmar, NW20-R
Korsmo, Christian, L.A.Twp., Spicer, R1-22-0
Koster, Henry J., Mam.Twp., Kerkhoven, 29-0
Kostka, Geo., Rose.Twp., Blomkest, 16-0
Kostka, Vincent, Rose.Twp., Blomkest, 11-0
Kotzenmacher, John Jr., Ed.Twp., Willmar, R2-1-0
Kraabel, Carl G.& Chester,Bur.Twp.,Belgrade,R1-5-0
Kraabel, Julius M., Bur.Twp., Belgrade, R2-16-0
Kraabel, Victor, Bur.Twp., Belgrade, R2-15-0
Kragenbring, Alphia, Har.Twp., Atwater, R2-16-0
Kragenbring, Fritz, Har.Twp., Atwater, R2-15-0
Kragenbring, Herbert, Har.Twp., Atwater, R2-20-0
Kragenbring, Marvin, Har.Twp., Atwater, R2-7-0
Kragenbring, Raymond, Har.Twp., Atwater, R2-10-0
Kragenbring, Roy C., Har.Twp., Atwater, R2-22-0
Kramer, Donald, Mam.Twp., Pennock, NE4-R
Kramer, Elmer, Mam.Twp., Pennock, 4-0
Kremer, Harold, E.L.L.Twp., Lake Lillian, 15-0
Kreps, Gerald, Ed.Twp., Raymond, R1-NE33-R
Krueger, Harold, Kan.Twp., Kandiyohi, R1-14-0
Krueger, Orville, Kan.Twp., Willmar, R2-28-0
Krueger, Russell L., Gen.Twp., Atwater, R1-9-0
Krueger, W.H. & William A.,Kan.Twp., Atwater, R1-12-0
Kruger, Marvin, N.L.Twp., New London, R2-SWNW16-R
Kruger, Veryl, Will.Twp., Willmar, R2-25-0
Kruse, Albert, Ed.Twp., Raymond, SW32-R
Kuehl, Clifford, E.L.L.Twp., Lake Lillian, 10-0
Kuiken, Kenneth, Hol.Twp., Renville, R1-SSW32-R
Kuiken, Reimer, Hol.Twp., Renville, R1-32-0
Kulset, Carl, N.L.Twp., New London, R2-17-0
Kumph, Otto & Son, Mam.Twp., Pennock, NW4-R
Kuperus, Paul, Col.Twp., New London, R1-SE10-R

Laffen, Arthur, L.E.Twp., Atwater, R1-4-0
Laidig, Carl, Whit.Twp., Willmar, R2-18-0
Laidig, Fred, Whit.Twp., Willmar, R3-21-0
Laidig, Geo., Rose.Twp., Blomkest, 5-0
Laidlaw, Glen P., Bur.Twp., Belgrade, R2-24-0
Landin, Mrs. Selma, Mam.Twp., Pennock, 25-0
Lane, Edgar, Ed.Twp., Raymond, R3-ENW24-R
Lane, Wilbur, S.J.Twp., Raymond, SW33-R
Lang, Geo., S.J.Twp., Willmar, 26-0
Lang, Gottlieb G., Col.Twp., Belgrade, R1-8-0
Lange, Elmer, Whit.Twp., Blomkest, R1-NE35-R
Larimer, Lucille, L.A.Twp., New London, R2
Larsen, E.J., Irv.Twp., Hawick, NWNW4
Larsen, Ludvig C., Irv.Twp., New London, 6-0
Larsen, Nels, Irv.Twp., Hawick, 9-0
Larsen, Oliver A., Irv.Twp., Paynesville, SE10
Larson, Andrew F., Fah.Twp.,Lake Lillian, R1-NW35-R
Larson, Arlie N., L.E.Twp., Atwater, R1-13-0
Larson, Benhardt, L.A.Twp., New London, R2-14-0
Larson, Carl, Will.Twp., Willmar, R3-35-0
Larson,Carl F.,Kan.Twp.,Kandiyohi, R1-22-0
Larson, Carl G., Har.Twp., Atwater, R2-SW17-R
Larson, Carl J., Will.Twp., Willmar, R3-NW35-R
Larson, Carl R., N.L.Twp., New London, SE16-R
Larson, Chris J., Irv.Twp., Hawick, 3-0
Larson, Clara A., Dov.Twp., Willmar, R1
Larson, Coleman, Bur.Twp., Belgrade, R2-SE9-R
Larson, Duane, L.E.Twp., Lake Lillian, R2-SE26-R
Larson, Earl, Dov.Twp., Willmar, R1
Larson, Edwin, Mam.Twp., Pennock, 16-0
Larson, Elmer, R.V.Twp., Regal, 17-0
Larson, Elmer & Reynold, L.A.Twp.,Spicer, R1-NW28-R
Larson, E. Arvid, L.E.Twp., Atwater, R1-NW13-0
Larson, Francis N., L.E.Twp., Atwater, R1-SE2-R
Larson, Harold E., Kan.Twp., Willmar, R1-17-0
Larson, Helmer, Irv.Twp., Spicer, R2-17-0
Larson, Henfred, Mam.Twp., Pennock, 34-0
Larson, Howard L., Dov.Twp., Willmar, R1-ESE34-R
Larson, Jay, Will.Twp., Willmar, R2-34-0
Larson, Joe, Mam.Twp., Pennock, 2-0
Larson, John O., Fah.Twp., Lake Lillian, R1-26-0
Larson, Joseph, Irv.Twp., Hawick, 4-0
Larson, Lewis B. & Olga, R.V.Twp., Hawick, 33-0
Larson, Lewis S., Bur.Twp., Belgrade, R2-9-0
Larson, Melvin, Col.Twp., New London, 29-0
Larson, M.A., S.J.Twp., Pennock, 15-0
Larson, Oliver, Bur.Twp., New London, 30-0
Larson, Robert T., Will.Twp., Willmar, R1-6-0
Larson, Roger, Arc.Twp., New London, 13B-0
Larson, Vernon, N.L.Twp., New London, R1-8-0

Larson, Walter F., L.E.Twp., Lake Lillian, R2-24-0
LaRue, Roy & Martha, N.L.Twp., Spicer, R1-32-0
Lass, Joe, R.V.Twp., Regal, 7-0
Latterell, Archie, G.L.Twp., Kandiyohi, SSW36-R
Latterell, Walter, G.L.Twp., Kandiyohi, R1-35-0
Latuska, Walter, Kan.Twp., Atwater, R1-14-0
Leaf, Raymond, Nor.L.Twp., Sunburg, R2-SW34-R
Leason, Edward, S.J.Twp., Pennock, NW15-R
LeClaire, Peter, G.L.Twp., Spicer, R2-12-0
LeCocq, John, S.J.Twp., Raymond, 25-0
Ledeboer, Albert H., Hol.Twp., Raymond, R1-11-0
Ledeboer, Chas., Hol.Twp., Raymond, R1-11-0
Ledeboer, Gerrit, Hol.Twp., Raymond, R1-21-0
Ledeboer, Harry, Hol.Twp., Raymond, R1-8-0
Ledeboer, Lewis, Rose.Twp., Renville, 31-0
Leden, Edward, Will.Twp., Willmar, NE9-R
Lee, Albert, Gen.Twp., Atwater, R2-8-0
Leeberg, John, E.L.L.Twp., Lake Lillian, 18-0
Legaarden, Elmer, Nor.L.Twp., Sunburg, R2-31A-0
Lehman, Myron, N.L.Twp., New London, R2-SENE12
Lehnhoff, Caroll & Marie, G.L.Twp., Willmar, R1-30-0
Lehrke, Duane, E.L.L.Twp., Lake Lillian, SE35-R
Leikvold, Evans, Fah.Twp., Lake Lillian, 26E
Leite, Erwin, Col.Twp., Belgrade, R1-10-0
Lentz, Wm., S.J.Twp., Raymond, 31-0
Lesecki, Edward, G.L.Twp., Kandiyohi, R1-35-0
Leuze, Henry, Dov.Twp., Willmar, R1-32-0
Levin, Chester R., Gen.Twp., Atwater, R1-31-0
Levin, Sam, Gen.Twp., Atwater, R1-26-0
Lewis, Palmer, Will.Twp., Willmar, R2-12-0
Liebrenz, John, R.V.Twp., Paynesville, 3-0
Liedman, Fred, Irv.Twp., Paynesville, R2-12-0
Lien, Clarence & Sherney, Arc.Twp., Pennock, R1-11-0
Lieser, Luverne, R.V.Twp., Paynesville
Lilleberg, Bernie, Har.Twp., Atwater, R2-23-0
Lind, Andrew, G.L.Twp., Kandiyohi, R1-28-0
Lind, John, Irv.Twp., Hawick, 3-0
Lindahl, Mrs. Clarence, L.A.Twp., New London, R2-5-0
Lindahl, Nels A., & James,Bur.Twp., New London, 31-0
Lindahl, Wallace, L.A.Twp., New London, R2-2-0
Lindahl, Wm., Bur.Twp., New London, SW19-R
Lindblad, Carl H., Whit.Twp., Svea
Lindblad,Carl H.& Delvin,L.L.Twp.,Lake Lillian,6-0
Lindblad, Carl J., Whit.Twp., Svea
Lindblad, Donald, Fah.Twp., Willmar, R3-20-0
Lindblad, Lawrence,Fah.Twp., Willmar, R3-17-0
Lindemeier, Walter, Har.Twp., Atwater, R2-14-0
Lindgren, Clifford, Mam.Twp., Pennock, 26-0
Lindgren, Donald, Mam.Twp., Pennock, SW24-R
Lindgren, Harry, Dov.Twp., Pennock, 6-0
Lindgren, Lewis, Arc.Twp., Sunburg, R2-7-0
Lindler, George, Will.Twp., Willmar, R2-SNW36-R
Lindner, Walter J., Bur.Twp., Belgrade, R2-SW3-R
Lindquist, Andrew, Arc.Twp., Pennock, R1-14-0
Lindquist, Arland, Rose.Twp., Blomkest, SE13-R
Lindquist Bros.(Maynard & Lawrence), Rose.Twp., Blomkest, 24-0
Lindquist, Chas., Kan.Twp., Atwater, R1-SNE14-R
Lindquist, Delton, Rose.Twp., Blomkest, NNW36-R
Lindquist, Harold A.M. &Bernice,R.V.Twp.,Hawick, 35-0
Lindquist, Herbert, L.L.Twp., Lake Lillian, R3-6-0
Lindquist, J. Aug., G.L.Twp., Willmar
Lindquist, Lloyd, Rose.Twp., Blomkest, NE14-R
Lindquist, Lloyd & Glen, Arc.Twp., Pennock, R1-34-0
Lindquist, Marvin, Rose.Twp., Blomkest, 25-0
Lindquist, Orville, L.L.Twp., Lake Lillian, R3-28-0
Lindquist, Phillip, Rose.Twp., Blomkest, SNE36-R
Lindquist, Philip R., Whit.Twp., Willmar, R3-11-0
Lindquist, Rudolph, N.L.Twp., New London, R2-30-0
Linerud, Oberlin, L.A.Twp., New London, R2-19-0
Ling, Howard, Mam.Twp., Pennock, 9-0
Linn, Milburn, L.L.Twp., Lake Lillian, R3-SW24-R
Linn, Oscar & Stanley, L.L.Twp., Lake Lillian, R1-15-0
Lippert, Bob, Rose.Twp., Blomkest, NW35-R
Lippert, Don, Rose.Twp., Blomkest, NE35-R
Lippert, Elroy, Rose.Twp., Blomkest, SE28-R
Lippert, Milford, Rose.Twp., Blomkest, NE33-R
Lofven, Emil, Mam.Twp., Pennock, 26-0
Loge, Oscar H., Will.Twp., Willmar, R1-WSE12-R
Lohn, Art O., Bur.Twp., Belgrade, R2-22-0
Lohn, Sidney E., Bur.Twp., Belgrade, R2-22-0
Lohn, Silas, Bur.Twp., Belgrade, R2-NW21-R
Lohse, August, Ed.Twp., Raymond, R3-9-0
Lohse, Harold, Ed.Twp., Raymond, R3-SE9-R
Lonning, Anton, Arc.Twp., Sunburg, R2-30-0
Lorentzen, Alfred, Irv.Twp., Hawick, R1-4-0
Lorentzen, Arleigh, Irv.Twp., Hawick
Lottman,Mrs. Bernice, Hol.Twp.,Raymond, R1-SE6-R
Loughrey, T.E., G.L.Twp., Willmar
Lovander, Carl J., Dov.Twp., Spicer, 11-0
Lovander, Elroy, Irv.Twp., Hawick
Lovander, Robert, Irv.Twp., Hawick, 21-0
Lovander,Wm.& Harold,Dov.Twp.,Willmar,R1-25-0
Loven, Chas. L., Mam.Twp., Pennock, 30-0(Vill.)
Loven, Joe E., Mam.Twp., Pennock, 24-0
Loven, Ludvig, Mam.Twp., Pennock, SE26-R
Lovig, Nels, G.L.Twp., Spicer, R1-4-0
Luckett, Cly, L.L.Twp., Lake Lillian, R3-20-0
Luetticke, Joe, S.J.Twp., Willmar, SE1-R
Lugeland, John, G.L.Twp., Kandiyohi, R1-26-R
Lukason, Palmer, Irv.Twp., Paynesville, R2-11-0
Lund, Clarence, Mam.Twp., Pennock, 17-0
Lund, Clarence, L.L.Twp., Lake Lillian, R1-2-0
Lund, Ed. J., Gen.Twp., Atwater, R2-19-0
Lund, Frans, Gen.Twp., Atwater, R2-36-0
Lund, Roy, Gen.Twp., Atwater, R1-35-0
Lundahl, Vernon R., L.L.Twp., Lake Lillian, R1-16-0
Lundberg, Cyrus, Col.Twp., New London,R1-NW36-R

Lundberg, Glenn, Irv.Twp., Spicer, R2-32-0
Lundberg, Laurel, N.L.Twp.,New London,R1-SWNE9-R
Lundemoe, Joel & Helen, Arc.Twp., Pennock, R1-34-0
Lundgren, Albert & Joseph E.,Fah.Twp.,Lake Lillian, R3-NW31-0
Lundgren, Fred, Col.Twp., New London, R1-34-0
Lundgren, Hjalmer, Col.Twp., Belgrade, R1-11-0
Lundgren, Martin, Col.Twp., New London, R1-20-0
Lundgren, Stanley F., L.L.Twp., Lake Lillian,R3-19-0
Lundquist, Harry & Carl, Kan.Twp.,Kandiyohi, SSE22-R
Lundquist, Henry, Rose.Twp., Blomkest, SE33-R
Lundquist, Kenneth, Fah.Twp., Willmar, R3-SW4-R
Lundquist, Lester, E.L.L.Twp., Lake Lillian, 18-0
Lundquist, Vernon, E.L.L.Twp., Lake Lillian, SE7-R
Lungren, Donald,Irv.Twp., Hawick, R1-16-0
Lush, Harold, S.J.Twp., Pennock, 22-0

Maahs, Lester F.,Mam.Twp., Pennock, NW15-R
Macik, Mark E., E.L.L.Twp., Lake Lillian, SW25-R
MacRunnel, W.J., Bur.Twp., Belgrade, R2-15-0
Madsen, Eldor, L.E.Twp., Lake Lillian, R1-28-0
Madsen, Jacob, N.L.Twp., New London, R2-1-0
Madson, Grayton L., Bur.Twp., New London, R1-28-0
Madson, Harold, Bur.Twp., New London, R2-NE14-R
Madson, Lenard, N.L.Twp., New London, R2-SWSW12-R
Magaard, Hans, Kan.Twp., Willmar, R2-19-0
Magaard, Robert, Will.Twp., Willmar, R2-NW27-R
Magnuson, Chester, Mam.Twp., Pennock, 20-0
Magnuson, Clifford, G.L.Twp., Kandiyohi, 24-0
Magnuson, Henry & Sons,Fah.Twp.,Lake Lillian, R1-10-0
Magnuson, John, N.L.Twp., New London, 4-0
Magnuson, Oscar, Irv.Twp., Atwater, 26-0
Magnuson, Richard, Irv.Twp., Spicer, R2-34-0
Magnuson, Robert, Fah.Twp., Lake Lillian, R3-SE31-R
Magnuson, Walter & Donald, S.J.Twp., Pennock, 5-0
Magnuson, Willard, L.L.Twp., Lake Lillian, R3-22-0
Mahn, Alvin, Har.Twp., Atwater, R2-23-0
Mahn, Eldon, Har.Twp., Atwater, R2-NW4-R
Mahn, Henry, Har.Twp., Atwater, R2-25-0
Mahn, John, Gen.Twp., Atwater, R3-3-0
Mahn, Marvin, Har.Twp., Atwater, R2-25-0
Mahn, Raymond, Har.Twp., Atwater, R2-36-0
Mahn, Walter, Har.Twp., Atwater, R2-25-0
Mahn, Wm.,Har.Twp., Atwater, R2-36-0
Maier, Harold, Har.Twp., Atwater, R2-14-0
Malecek, Frank, L.L.Twp., Blomkest, SW31-R
Malquist, George, Will.Twp., Willmar, R2-28-0
Malquist, Leroy, Will.Twp., Willmar, R3-SE28-R
Malvin, C.D., Rose.Twp., Blomkest, 21-0
Malvrn, Pat, Hol.Twp., Raymond, R1-WSE15-R
Mankell, Herman, L.A.Twp., New London, R2-20-0
Manley, Vernon, S.J.Twp., Willmar, WSE23-R
Manson, Carl, Kan.Twp., Kandiyohi, R1-NE8-R
Manson, Norman, Irv.Twp., Hawick, 8-0
Manthei, Floyd, Arc.Twp., Sunburg, R2-28-0
Manthei, Maurice M., Fah.Twp., Willmar,R3-15-0
Manz, Arlie H., R.V.Twp., Hawick, 2-0
Manz, John E., R.V.Twp., Regal, 4-0
Marcus, Alfred, Hol.Twp., Renville, R1-21-0
Marcus, Dick F., Hol.Twp., Renville, R1-20-0
Marcus, Dick G.,Whit.Twp., Raymond, R1-31-0
Marcus, Garriet, Hol.Twp., Raymond, R1-1-0
Marcus, Herman, Hol.Twp., Raymond, R1-23-0
Marcus, Lester, Hol.Twp., Raymond, R1-NE11-R
Marcus, Lucas, Ed.Twp., Raymond, R3-16-0
Marcus, Melvin, Hol.Twp., Raymond, R1-17-0
Marcus, Peter, Hol.Twp., Raymond, R1-13-0
Marcus, Tonnie, Hol.Twp., Raymond, R1-12-0
Marcus, William, Whit.Twp., Raymond, R1-32-0
Marquardt, Gilbert, Will.Twp., Willmar, R2-20-0
Martens, Erwin, Will.Twp., Willmar, R3-34-0
Martens, Herman, Irv.Twp., Spicer, R2-34-0
Martin, Aaron, G.L.Twp., Spicer
Martin, Adam, Har.Twp., Kandiyohi
Martin, Harry, Har.Twp., Spicer, R2-6-0
Martin, Henry W., Irv.Twp., Spicer, R2-18-0
Matson, Emil, Whit.Twp., Willmar, R3-12-0
Mattson,Carl R. & Marvin,Whit.Twp.,Willmar,4-0
Mattson,Christ, Gen.Twp., Atwater, 11-0
Mattson, D. Edwin, Kan.Twp., Willmar, R2-SW34-R
Mattson, Edgar, Kan.Twp., Willmar, R3-SW31-R
Mattson, Harry, N.L.Twp., Spicer, 14-0
Mattson,J.Herbert, N.L.Twp., New London, R2-16-0
Mattson, Oscar, Kan.Twp., Willmar, R2-33-0
Mattson, O.F., Kan.Twp., Willmar, R2-28-0
Mattson, Reuben, Kan.Twp., Willmar, R2-35-0
Mattson, Vernon E., Kan.Twp., Willmar, R2-34-0
McBroom, Howard, G.L.Twp., Kandiyohi, R1-26-0
McClain, I.L., Gen.Twp., Atwater, R1-10-0
McClain, Lester R., Kan.Twp., Kandiyohi, R1-2-0
McClain, Willard, Fah.Twp., Willmar, R3-4-0
McClain, Wilson, Kan.Twp., Kandiyohi, R1-10-0
McCleary, J.H. & Harold, Dov.Twp., Willmar,R1-SE18-R
McCrimmon,Norman & Russell,Har.Twp.,Atwater,R2-5-0
McDonald, Mrs. Mary, L.L.Twp., Lake Lillian, 13-0
McLane, Ervin, Hol.Twp., Raymond, R1-1-0
McLane, Harvey, Gen.Twp., Atwater, R2-17-0
McLane, Reuben, Hol.Twp., Renville, 24-0
McLouth, Chas. P., R.V.Twp., Regal, 17-0
McLouth, Milo, R.V.Twp., Hawick, 30-0
McRunnel, Frank, N.L.Twp., New London, SE19-R
Mead, Fred, Will.Twp., Willmar, NW9-R
Mead,Jimmie & Florence,Bur.Twp.,New London,R2-26-0
Medalen, Gilbert, Nor.L.Twp., Brooten, R2-6-0
Medalen, Wallace, Nor.L.Twp., Sunburg, R2-SWSW7-R
Meehan, Tom, G.L.Twp., Kandiyohi, R1-21-0
Mehroff, Christ, Rose.Twp., Blomkest, WNW11-R
Melin, Melvin, Mam.Twp., Pennock, 6-0
Melin, Vernon R., Mam.Twp., Pennock, 27-0
Mellema, Chester, Rose.Twp., Roseland, 30-0
Melsha, Jerome J., L.L.Twp., Lake Lillian, R3-NW33-R
Merrill, Roulet, L.E.Twp., Atwater, R1-SE15-R
Mersbergen, John, Ed.Twp., Raymond, R1-28-0
Messenbrink, Walter H., Fah.Twp., Lake Lillian,R1-24-0
Metag, John, Rose.Twp.,Blomkest, 24-0
Metcalf, Delos C., Bur.Twp., Belgrade, R2-28-0
Meyer, Mrs. Alice, Hol.Twp., Raymond, R1-14-0
Meyer, Fred T., S.J.Twp., Raymond, 22-0
Meyer, Gerret, Hol.Twp., Raymond, R1-SE14-R
Meyer, Harold J., Will.Twp., Willmar, R1-9A-0
Meyer, Harry Jr., Hol.Twp., Clara City, R1-18-0
Meyer, Herman Harry, Hol.Twp., Raymond, R1-6-0
Meyer, Herman Jr., Hol.Twp., Raymond, R1-20-0
Meyer, John Jr., Hol.Twp., Clara City, R1-7-0
Meyer, Leo, Hol.Twp., Raymond, R1-19-0
Meyer, Wm., S.J.Twp., Raymond, SW26-R
Michaelson,Marvin & Erling,Irv.Twp.,Paynesville,R2-14-0
Mickelson,Mitchell,L.E.Twp.,Atwater, R1-SSE16-R
Mickelson, Victor, L.L.Twp., Lake Lillian, R3-17-0
Mielke, Wm., Ed.Twp., Raymond, R3-7-0
Mikes, James H., Fah.Twp., Lake Lillian, R3-SW33-R
Mikkelson, Nordahl, G.L.Twp., Spicer
Milbrett, Marvin, Bur.Twp., New London, R2-SW24-R
Miller, Harold L., Gen.Twp., Atwater, NE2-R
Miller, Harry, E.L.L.Twp., Lake Lillian, NW34-R
Miller, Julius, N.L.Twp., New London, R2-3-0
Miller, Leonard, G.L.Twp., Spicer, R2-16-0
Miller, Newell, Har.Twp., Atwater, R2-NE14-R
Miller, Otto E., Rose.Twp., Blomkest, 29-0
Miller, Philip, Har.Twp., Atwater, R2-SW16-R
Miller, Vernon L., Har.Twp., Atwater, R2-15-0
Miner, Donald, Hol.Twp., Raymond, R1-ENW22-R
Miner, Floyd, Dov.Twp., Willmar, R1-28-0
Minor, Gordon W.,Dov.Twp., Willmar, R1-6-0
Minor, Kenneth, L.A.Twp., Spicer, R1-SESE32-R
Mithaugen, Harold C., Arc.Twp., Sunburg, R2-28-0
Mithaugen, Melvin, Nor.L.Twp., Brooten, R2-3-0
Mittendorf, Lester, S.J.Twp., Willmar
Modderman, John, Hol.Twp., Renville, R1-SE27-R
Mogren, Peter, N.L.Twp., Spicer, R2-13-0
Mohr, Henry, Har.Twp., Atwater, R2-2-0
Mohr, Jimmie, Har.Twp., Atwater, R2-2-0
Moje, Edwin, Rose.Twp., Danube, 31-0
Moje, Erwin A.,L.L.Twp., Lake Lillian, R3-26-0
Mojie, Harold, S.J.Twp., Pennock, SE5-R
Molenaar, Allan, Kan.Twp., Willmar, R2-30-0
Molenaar Bros.(Vernon & John),Hol.Twp.,Renville, R1-NE25-R
Molenaar, Clarence, Hol.Twp., Renville, R1-26-0
Molenaar, Harry, Hol.Twp., Renville, R1-NW25-R
Molenaar, Mrs. Ivel, Hol.Twp., Renville, R1-25-0
Molenaar, Lester, L.L.Twp., Lake Lillian, R3-18-0
Molenaar, Wm., Hol.Twp., Renville, R1-26-0
Molitor, Ralph, Rose.Twp.,Blomkest, 36-0
Moll, Adolph, Har.Twp., Atwater, R2-24-0
Moll, Donald, Har.Twp., Atwater, R2-NE24-R
Moll, Elmer, Har.Twp., Atwater, R2-24-0
Moller, Enock, G.L.Twp., Spicer, R1-8-0
Monson, Bergie, Kan.Twp., Willmar, R2-20-0
Monson, Clifford, Will.Twp., Willmar, R2-NE36-R
Monson, Elmer, L.A.Twp., Spicer, R1-36-0
Monson, Elroy, Dov.Twp., Spicer, WSW2
Monson, Geo., Irv.Twp., Hawick, 4-0
Monson, Henry B., Irv.Twp., Hawick, 10-0
Monson, Martin G., R.V.Twp., Hawick, 35-0
Monson, Soren, R.V.T wp., Hawick, 33-0
Mork, Arthur J., Hol.Twp., Renville, R1-33-0
Morris, Melvin, Fah.Twp., Willmar, R3-16-0
Mortenson, Sam., Nor.L.Twp., Sunburg, R1-30-0
Mostue, Carl, L.A.Twp., New London, R2-29-0
Mrzena, Chas., Bur.Twp., Belgrade, R1-7-0
Muetzel, Arnold, E.L.L.Twp., Lake Lillian, S24-R
Muetzel, Edwin R., E.L.L.Twp., Lake Lillian, S24-R
Munson, Roy, Gen.Twp., Atwater, 11-0
Murray, J.E., Will.Twp., Willmar, R1-13-0
Myers, Glenn, Irv.Twp., Paynesville, R2-11-0
Myers, LeRoy, S.J.Twp., Raymond, 30-0
Myers, Leslie, Whit.Twp., Willmar, R3-ESE4-R
Myhre, Harry, Arc.Twp., Sunburg, NNW20-R
Myli, Oluf, N.L.Twp., New London, R2-16-0

Naber, Ed, L.E.Twp., Lake Lillian, R1-SE7-R
Naber, G.W., Kan.Twp., Atwater, R1-25-0
Naber, LeRoy, L.E.Twp., Atwater, R1-NW16-R
Nadeau, Byron, Col.Twp., New London, R1-36C-0
Narragon, Lloyd, Rose.Twp., Blomkest, 4-0
Narragon, Loren, Gen.Twp., Atwater, R1-25-0
Negen, Martin, Rose.Twp., Blomkest, 3-0
Nelson, Albert M., Bur.Twp., Belgrade, R1-8-0
Nelson, Alvin, L.A.Twp., New London, R2-NW9-R
Nelson, Arendt, J., Irv.Twp., Hawick, R1-5-0
Nelson, Arthur, N.L.Twp., New London, R2-30-0
Nelson, Arthur I.& Dennis,Whit.Twp.,Willmar, SW12-R
Nelson, Clifford, Mam.Twp., Kerkhoven, 30-0
Nelson, Clifford N., Will.Twp., Willmar, NW12-R
Nelson, Clarence, Mam.Twp., Kerkhoven, SW30-R
Nelson, C. Elmer, Irv.Twp., Spicer, R2-31-0
Nelson, C.L., Arc.Twp., Pennock, R1-10-0
Nelson, Dale, Kan.Twp., Willmar, R2-NW19-R
Nelson, Earl, Har.Twp., Kandiyohi, R1-NW31-R
Nelson,Eddie & Chester, Arc.Twp., Pennock,R1-ESE34-R
Nelson, Edward, Nor.L.Twp., Sunburg, R2-SE26-R
Nelson, Edward O., Irv.Twp., Spicer, R2-20-0
Nelson, Einar & Mildred, R.V.Twp., Hawick, 34-0
Nelson, Elmer H., Gen.Twp., Atwater, R2-20-0
Nelson, Elmo & Wallace,N.L.Twp.,New London,R2-9-0
Nelson, Emery B., Gen.Twp., Atwater, R1-4-0
Nelson, Emil, Mam.Twp., Pennock, 6-0
Nelson, Enock, G.L.Twp., Spicer, R2-21-0
Nelson, Erick, Whit.Twp., Svea, 25-0
Nelson, E.W., N.L.Twp., New London, R2-20-0
Nelson, Geo., Mam.Twp., Pennock, 6-0
Nelson, Gordon, Arc.Twp., Pennock, R1-26-0
Nelson, Hemming, Fah.Twp., Lake Lillian, R1-36-0
Nelson, Henry G., Irv.Twp., Paynesville, 13-0
Nelson, H.I., G.L.Twp., Spicer
Nelson, Jens, Gen.Twp., Atwater, R1-6-0
Nelson, Joel F., Gen.Twp., Atwater, R3-1-0
Nelson, Johnny, G.L.Twp., Willmar, 30-0
Nelson, Kermit, G.L.Twp., Spicer, R1-1
Nelson, Lawrence B., L.A.Twp., New London, R2-16-0
Nelson, Leonard, Col.Twp., Belgrade, R1-NE7-R
Nelson, Leslie, Nor.L.Twp., Sunburg, R2-29-0
Nelson, Luther,L.A.Twp., Spicer, R1-SW25-R
Nelson, Manfred, Nor.L.Twp., Sunburg, R2-NW35-R
Nelson, Martin A., R.V.Twp., Hawick, SW13-R
Nelson, Marvin J., Irv.Twp., Paynesville, R2-SE24-R
Nelson, Maurice, Fah.Twp., Lake Lillian, R1-NW36-R
Nelson, Melvin J., Will.Twp., Willmar, R1-6-0
Nelson, Morris, Dov.Twp., Willmar, R1-18-0
Nelson, Myron, Will.Twp., Willmar, R3-26-0
Nelson, Nels M., L.L.Twp., Lake Lillian
Nelson, Nencel, Irv.Twp., Spicer, R2-7-0
Nelson, Norman B., Bur.Twp., Belgrade, R1-8-0
Nelson, Orville, G.L.Twp., Spicer, R2-21-0
Nelson, Peter & Arthur, Col.Twp., Belgrade, R1-2-0
Nelson, P.J., S.J.Twp., Willmar, 1-0
Nelson, Ralph E., Gen.Twp., Atwater, R2-8-0
Nelson, Rueben, Will.Twp., Willmar, R2-21-0
Nelson, Reuben J., Irv.Twp., Atwater, R2-36-R
Nelson, Reynold, L.A.Twp., Spicer, R1-SSE22-R
Nelson, Roy, Rose.Twp., Lake Lillian, ENE1-R
Nelson, Rudolph A.,L.L.Twp., Lake Lillian, R3-27-0
Nelson, Sigurd, Kan.Twp., Willmar, R2-21-0
Nelson, Vernon C., Har.Twp., Spicer, R2-6-0
Nelson, Wallace, L.L.Twp., Lake Lillian, R3-28-0
Nelson, Walter S., Gen.Twp., Atwater, R2-23-0
Nephew, Roy, Ed.Twp., Raymond, R1-30-0
Nepsund, Christian, L.A. Twp., Spicer, R1-36-0
Nepsund, Raynold, Har.Twp., Atwater, R2-SE2-R
Netland, Casper, Arc.Twp., Sunburg, R2-20-0
Netland, Lloyd, Nor.L.Twp., Pennock, R1-33-0
Netland, Ole & Orville,Arc.Twp., Sunburg, R2-16-0
Newberg, Clifford, Rose.Twp., Blomkest, WSW4-R
Newberg, C. August, Rose.Twp., Blomkest, 4-0
Newgard, Algot, Bur.Twp., Belgrade, R2-14-0
Newgard, R.T., Bur.Twp., Belgrade, R2-20-0
Newman, Hiram S., Kan.Twp., Willmar, R2-27-0
Nielsen, Chris, E.L.L.Twp., Lake Lillian, 11-0
Nielsen, Newill, Dov.Twp., Willmar, R1-SE25-R
Nielson, Byron, E.L.L.Twp., Lake Lillian
Nieuwbeerta, Sam,Hol.Twp., Renville, R1-31-0
Nieuwenhuis, Junior, Hol.Twp., Raymond, R1-NE8-R
Njos, Albert & Tillie, Arc.Twp., Sunburg, R2-NW18-0
Njus, Rev. N.J., L.A.Twp., New London, R2-18
Noethe, Joe, Col.Twp., New London, R1-25-0
Noor, Dave, Arc.Twp., Pennock, R1-34-0
Noor, Henry, G.L.Twp., Willmar, R1-30-R
Norbie, Luther, Gen.Twp., Atwater, R1-32-0
Norbie, Otto, G.L.Twp., Kandiyohi, R1-26-R
Norbie, Roy, Gen.Twp., Atwater, R1-29-0
Nordby, Otto, Gen.Twp., Atwater, R1-SW32-R
Nordin, Chester, E.L.L.Twp., Lake Lillian, 18-0
Nordine, Arthur, L.L.Twp., Lake Lillian, R3-SE25-R
Nordstedt, Lawrence, N.L.Twp., New London, R1-7-0
Nordstrom, Eldon, Mam.Twp., Pennock, SE16-R
Nordstrom, Vernon, Col.Twp., Belgrade, R1-NW8-R
Nordstrom, Wm., Irv.Twp., Spicer, R2-18-0
Norine, Mrs. Durba, Fah.Twp., Lake Lillian, R1-13-0
Norine, Lowell, Fah.Twp., Lake Lillian, R1-SE12-R
Norine, Quentin, Fah.Twp., Lake Lillian, R1-12-0
Norling, Albin, Whit.Twp., Svea, 36-0
Norling Bros., Whit.Twp., Svea, 36-0
Norris, A.B., R.V.Twp., Hawick, 23-0
Norris, Harold W. & Junie, R.V.Twp., Hawick, 27-0
Norstedt, Edwin, N.L.Twp., New London, R2-5-0
Norsten, Victor, G.L.Twp., Spicer
Nygaard, Clifton, Irv.Twp., Hawick, R1-SWSE9-0
Nygaard, Mary, Gen.Twp., Atwater, R1-23-0
Nyseth, Einar, L.A.Twp., New London, R2-SE30-R
Nyseth, M., L.A.Twp., New London, R2-30-0

Oakleaf, Gust, S.J.Twp., Pennock, 2-0
O'Connell, Robert, Bur.Twp., Belgrade, 28-0
Odell, Roger, L.L.Twp., Lake Lillian, R3-SE5-R
Odland, Ole, Nor.L.Twp., Brooten, R2-13-0
Odland, Millie & Henry, Bur.Twp., Belgrade, R1-5-0
Oestreich, Albert, Mam.Twp., Pennock, 14-0
Oestreich, Lee, Mam.Twp., Pennock, SW14-R
Ogdahl, Ernest, Nor.L.Twp., Brooten, R2-4-0
Okeson, Albert, Har.Twp., Atwater, R2-32-0
Olander,Henning,Hazel & Sylvia,N.L.Twp.,New London, R2-7-0
Olsen, Willard M., Irv.Twp., Paynesville, R2-1-0
Olson, Alec, Mam.Twp., Pennock, SW13-R
Olson, Alfred, Irv.Twp., Spicer, R2-19-0
Olson, Andrew R., Will.Twp., Willmar, R3-NW28-R
Olson, Arthur, Bur.Twp., Belgrade, R1-17-0
Olson, Axel, Mam.Twp.,Pennock, 13-0
Olson, Benne, Kan.Twp., Kandiyohi, NE4-R
Olson, Bennie, Irv.Twp., Paynesville, R2-13
Olson, Carl J. & Henry,Dov.Twp., Willmar, R1-NW36-R
Olson, Casper, Irv.Twp., Spicer, R2-18-0

Olson, Cecil A., Irv.Twp., Spicer, R2-SWNW27-R
Olson, Charley, G.L.Twp., Spicer, R2-10-0
Olson, Christ A., Dov.Twp., Willmar,R1-27-0
Olson, Clarence, E.L.L.Twp., Lake Lillian,ESE26-R
Olson,DeWayne & Richard,Col.Twp.,New London,R1-33-0
Olson, Donald, E.L.L.Twp., Lake Lillian, SE23-R
Olson, Edwin, G.L.Twp., Spicer, R2-17-0
Olson, Elmer C., Irv.Twp., Spicer, 23-0
Olson, Elmer J., Irv.Twp., Atwater, R2-23-0
Olson, Fredolph, Irv.Twp., Spicer, R2-SESW18-R
Olson, Gordon, Col.Twp., New London, R1-22-0
Olson, G. J., Will.Twp., Willmar, R3-34-0
Olson, Mrs. Hattie, Dov.Twp., Willmar, R1-26-0
Olson, Mrs. Helen, E.L.L.Twp., Lake Lillian, 23-0
Olson, Mrs. Helga, Irv.Twp., Hawick, R1-9-0
Olson, Howard, Irv.Twp., Paynesville, R2-1-0
Olson, Irvin A., L.A.Twp., New London, R2-3-0
Olson, Irving, Nor.L.Twp., Sunburg, R2-23-0
Olson, Joseph, Col.Twp., New London, R1-SE34-R
Olson, Joseph, Fah.Twp., Willmar, R3-SE8-R
Olson, Kenneth, L.E.Twp., Atwater, R1-NE9-R
Olson, Kermit M., Irv.Twp., Paynesville, R2-1
Olson, Larry, G.L.Twp., Willmar
Olson, LeeRoy, Nor.L.Twp., Sunburg, R2-35-0
Olson, Leon, Will.Twp., Willmar, R2-3-0
Olson, Leona, E.L.L.Twp., Lake Lillian, 27-0
Olson, Melvin O., Irv.Twp., Hawick, 7-0
Olson,Obert, Nor.L.Twp., Sunburg, R2-SNW25-R
Olson, Olaf, N.L.Twp., New London, R2-3-0
Olson, Ole, Nor.L.Twp., Sunburg, R2-26-0
Olson, Ole A., Irv.Twp., Spicer, R2-18-0
Olson, Oliver, Arc.Twp., Pennock, R1-15-0
Olson, Oliver H., Nor.L.Twp., Sunburg, R1-19-0
Olson, Orlenn H., Dov.Twp., Willmar, R1-NW26-R
Olson, Oscar, Irv.Twp., Spicer, R2-19-0
Olson, Oscar, Will.Twp., Willmar, R3-NSE25-R
Olson, Otto & Silas, Bur.Twp., Belgrade, R1-7-0
Olson, O.R.,Will.Twp., Willmar, R3-28-0
Olson, Reuben, Bur.Twp., Belgrade, R1-17B-0
Olson, Richard, E.L.L.Twp., Lake Lillian, SW27-R
Olson, Robert, Col.Twp., New London, R1-27-0
Olson, Roger, E.L.L.Twp., Lake Lillian, SW22-R
Olson, Roy E., Bur.Twp., New London, R1-32-0
Olson, Rudolph, Gen.Twp., Atwater, R1-19-0
Olson,Scriver & Kaleb,Col.Twp.,Belgrade,R1-12-0
Olson, Severin, E.L.L.Twp., Lake Lillian, 22-0
Olson, Stanley, Gen.Twp., Atwater, R1-SE19-R
Olson, Stanley L., Arc.Twp., Pennock, R1-35-0
Olson, Verne, Fah.Twp., Lake Lillian, R1-23-0
Olson, Victor E., N.L.Twp., New London,R2-Box 5-8-0
Olson, Walter A., L.A.Twp., New London, 3-0
Olson, Willard B., L.A.Twp., New London, R2-14-0
Olson, Wm. A., Gen.Twp., Atwater, R1-31-0
Olstad, Christ, Gen.Twp., Atwater, R1-20-0
Oman, Cecil, Kan.Twp., Kandiyohi, R1-NE15
Omvik, Jens, G.L.Twp., Spicer, R1-10-R
Onnen,A.G., Hol.Twp., Raymond, R1-2-0
Onnen, C.W., Hol.Twp., Raymond, R1-2-0
Onnen, Kenneth C., Ed.Twp., Raymond, R3-NE3-R
Onnen, Wm. J., Ed.Twp., Raymond, R1-30-0
Ortenblad, Erick, Will.Twp., Willmar, R3-21-0
Osberg, Kermit, Irv.Twp., Hawick, 9-0
Oslund, Archie, L.E.Twp., Atwater, R1-NW10-R
Oslund, Clarence, L.E.Twp., Lake Lillian, R2-27-0
Oslund, Clinton, L.E.Twp., Lake Lillian, R1-32-0
Oslund, Milton, L.E.Twp., Lake Lillian, R1-29-0
Oslund, Rueben, L.L.Twp., Lake Lillian, 2-0
Ostenso, Ole, G.L.Twp., Kandiyohi,
Otterness,Arthur & Burdin,Nor.L.Twp.,Brooten,R2-16-0
Otteson, Anton & Algene, Irv.Twp., Hawick, SNW3-R
Otteson, Martin, R.V.Twp., Hawick
Otteson, Oswald, Col.Twp., New London, R1-28-0
Otteson, Roy, Lloyd,Archie & Olof,Col.Twp.,New London R2-17-0
Owen, Frank J.& Rose LaRue,N.L.Twp., Spicer,R1-32B-0

Paasche, Geo., R.V.Twp., Paynesville
Paaverud, Albin, Nor.L.Twp., Sunburg, R2-32-0
Paaverud, Joseph, Nor.L.Twp., Sunburg, R2-32-0
Paetznick, Rudolph, R.V.Twp., Hawick, 14-0
Pagel, Earl, Har.Twp., Atwater
Pagel, Edward, Har.Twp., Atwater, R2-12-0
Pagel, Horton, Har.Twp., Atwater, R2-15-0
Palm, Donald, Fah.Twp., Lake Lillian, R1-SE10-R
Palm, Oscar, Irv.Twp., Spicer, R1-20-0
Palmer, Dave, Kan.Twp., Kandiyohi, R1-NE1-R
Palmer,Eldor, Gen.Twp., Atwater, R2-NE19-R
Palmer, Raymond, E.L.L.Twp., Bird Island, 32-0
Palmer, Roger, G.L.Twp., Kandiyohi, R1-35-0
Palmeson, Andrew, Nor.L.Twp., Sunburg, R2-17-0
Palmeson, Elmer, Col.Twp., New London, R1-17-0
Palmquist, Hjalmer, N.L.Twp., New London, 2-0
Parker, Earl M., Bur.Twp.,New London, R1-32-0
Parker, Fred C., L.A.T p., New London, 1-0
Parker, John, N.L.Twp., New London, 23-0
Parker, Whitney O., R.V.Twp., Hawick, 30-0
Passoneau, Joseph, Gen.Twp., Atwater, R2-SE9-R
Paterson, H., L.E.Twp., Lake Lillian, R1-19-0
Patterson, Peter,Kan.Twp., Atwater, R1-12-0
Paulsness, Sig., G.L.Twp., Willmar, R1-18-0
Paulson, Archie, Gen.Twp., Atwater, R1-32-0
Paulson, Arnold, Har.Twp., Atwater, R2-32-0
Paulson, Lloyd, Arc.Twp., Sunburg, R2-6-0
Paulson, Marius, Irv.Twp., Atwater, R2-13-0
Paulson, Roy, L.E.Twp., Atwater, R1-7-0
Pearson, Gottfried, S.J.Twp., Pennock, NE2-R
Pederson, Alf.& Herman,Will.Twp.,Willmar,R2-29-0
Pederson, George, Har.Twp., Spicer, R2-6-0

Pederson, Oscar, Dov.Twp., Willmar, R1-25-0
Pederson, P.W., Dov.Twp., Willmar,R1-25-0
Pederson,Roy W., Whit.Twp., Willmar,R3-22-0
Pederson, Soren, Irv.Twp., Spicer
Pehling, Herman, Will.Twp., Willmar, R2-17-0
Pelke,Elmo & Elsie, R.V.Twp.,Hawick, 31-0
Person Bros. & Hilma, Bur.Twp., New London, R1-17-0
Person, Nels, Irv.Twp., New London, 27-0
Person, Norman, Irv.Twp., Atwater, R2-NESW36-R
Peters, Cornelius, Ed.Twp., Raymond, R3-36-0
Petersen, Anna & August, Gen.Twp.,Atwater, R1-8-0
Petersen, Ernest S., Gen.Twp., Atwater, R1-NE8-R
Petersen, Floyd, N.L.Twp., Spicer, R1-SW34-R
Petersen, Raleigh, Hol.Twp., Renville, R1-33-0
Peterson, Adolph J., Gen.Twp., Atwater, R2-16-0
Peterson, Albin & Eleanore,G.L.Twp., Spicer, R1-5-0
Peterson, Alfred, Nor.L.Twp., Brooten, R2-4-0
Peterson, Alfred M., N.L.Twp., New London, R2-10-0
Peterson, Algot, Gen.Twp., Atwater, R2-21-0
Peterson, Amandus, Gen.Twp., Atwater, R1-27-0
Peterson, Anthony, G.L.Twp., Spicer, R1-SE6
Peterson, Arthur B., Arc.Twp., Pennock, R1-S36-R
Peterson, Arthur G., Will.Twp., Willmar, R2-23-0
Peterson, August, S.J.Twp., Pennock, 10-0
Peterson, A.T., Rose.Twp., Lake Lillian, NE12-R
Peterson,Bill & Clifford,Gen.Twp.,Atwater, R3-SNW4-0
Peterson, Carl, Nor.L.Twp., Brooten, R2-24-0
Peterson, Carl N., N.L.Twp., Spicer, R2-22-0
Peterson, CarlW., Gen.Twp., Atwater, R1-NE28-R
Peterson, Carroll, Nor.L.Twp., Sunburg, R2-SW36-R
Peterson, Catherine, E.L.L.Twp., Lake Lillian, 21-0
Peterson, Charles, N.L.Twp., New London, R2-1-0
Peterson, Christ, Col.Twp., Sunburg, R2-30-0
Peterson, Christ H., Nor.L.Twp., Brooten, R2-24-0
Peterson, Clarence, Nor.L.Twp., Brooten, R2-24-0
Peterson, Clarence, Har.Twp., Atwater, R2-2-0
Peterson, Donald F., L.E.Twp., Lake Lillian, R2-26-0
Peterson, Earl, L.A.Twp., New London, R2-17-0
Peterson, Elvin T., L.L.Twp., Lake Lillian, R3-NW19-R
Peterson, Emil, L.A.Twp.,New London, R2-26-0
Peterson,Emil H.& Abbott,L.L.Twp.,Lake Lillian,R3-28-0
Peterson, Esther, G.L.Twp., Kandiyohi, R1-34-0
Peterson, Everett, L.E.Twp., Lake Lillian, R2-SNW25-R
Peterson, E.R., G.L.Twp., Willmar, R1-31-0
Peterson,Gust, Nor.L.Twp., Sunburg, R2-30-0
Peterson, Hans M., L.E.Twp., Lake Lillian, 19-0
Peterson, Harlan, G.L.Twp., Spicer, 12-0
Peterson, Harlan, S. J.Twp., Pennock, 14-0
Peterson, Harold M., Gen.Twp., Atwater, R1-28-0
Peterson, Harry, Nor.L.Twp., Brooten, R2-24-0
Peterson, Herbert, S.J.Twp., Raymond, 32-0
Peterson, Hjalmer,G.L.Twp., Spicer, R1-6-0
Peterson, Holger, L.L.Twp., Lake Lillian, R3-SE23-R
Peterson, H.F., L.E.Twp., Atwater, R2-24-0
Peterson, Kenneth, Har.Twp., Spicer, R1-NW5-R
Peterson, Lawrence T., Gen.Twp.,Atwater,R1ONSE28-R
Peterson,Leonard N.L.Twp., Spicer, R2-SESW14-R
Peterson, Lloyd, R.V.Twp., Paynesville
Peterson, Loren, S.J.Twp., Pennock, SW10-R
Peterson, Martin, Gen.Twp., Atwater, R2-16-0
Peterson, Martin A., Whit.Twp., Willmar, R3-12-0
Peterson, Myron, Kan.Twp., Willmar, R2-27-0
Peterson, N.A., L.E.Twp., Lake Lillian, R2-26-0
Peterson, Oliver, N.L.Twp., Spicer, 28A-0
Peterson, Reynold, G.L.Twp., Spicer, R2-NE8-R
Peterson, Roy H., S.J.Twp., Pennock, 14-0
Peterson, Rueben W., L.L.Twp., Lake Lillian, R3-SE35R
Peterson, Russell, L.A.Twp., Spicer, R1-21-0
Peterson,Swen G.& Edwin J.,Kan.Twp.,Atwater,R1-36-0
Peterson, Tinius, Arc.Twp., Pennock, R2-10-0
Peterson, Tony C., Har.Twp., Spicer, R2-5-0
Peterson, Vernon C.,L.A.Twp., Spicer, R1-SE26-R
Peterson,Vernon L.,L.L.Twp., Lake Lillian, R3-35-0
Peterson, Walter, Col.Twp., Sunburg, R2-31-0
Peterson, Walter, R.V.Twp., Regal, 17-0
Peterson, Walton A., Gen.Twp., Atwater, R1-28-0
Peterson. Winston G., Arc.Twp., Kerkhoven, R1-30-0
Peterson, Wm.,E.L.L.Twp., Lake Lillian, 27-0
Peterson, Wm., G.L.Twp., Spicer, R2-8-0
Peterson,Wm. & Gustav, E.L.L.Twp., Lake Lillian, 6-0
Phillips, J., Rose.Twp., Blomkest, ESW11-R
Pickle, G.G., Har.Twp., Atwater, R2-2-0
Pickle, Stanley, Har.Twp., Atwater, R2-3-0
Pickle, William, Har.Twp., Atwater, R2-NE2-R
Pitcher, Vernon, Kan.Twp., Willmar, R1-NW6-R
Pitts, Wayne, Rose.Twp., Danube, SW34-R
Pladsen, Arnold, Nor.L.Twp., Brooten, R2-10-0
Pladsen, Ole, G.L.Twp., Kandiyohi, R1-23-0
Plowman, Henry, Hol.Twp., Renville, R1-NW33-R
Plowman, Henry, Whit.Twp., Blomkest, R1-NW34-R
Pollei, Leland, N.L.Twp., New London, R1-5-0
Polley, Robert, G.L.Twp., Kandiyohi, R1-36-0
Polphus, Mrs. Josephine, Irv.Twp., Hawick, 2-0
Poock, August, Col.Twp., Belgrade, R1-12-0
Poortvliet, Edward, Rose.Twp., Raymond, 7-0
Portinga, Art, L.L.Twp., Lake Lillian, R1-23-0
Portinga, Dean R., Will.Twp., Willmar, R3-ESW22-R
Portinga, Delton, L.L.Twp., Lake Lillian, R3-23-0
Portinga, Floyd, L.L.Twp., Lake Lillian, R1-14-0
Post, Harry Jr., Hol.Twp., Raymond, R1-10-0
Post, Richard, Hol.Twp., Raymond, R1-10-0
Post, Wm., Hol.Twp., Raymond, R1-17-0
Powers, Ray, Irv.Twp., Hawick, R1-8-0
Pratt, Dale, Dov.Twp., Spicer, R1-1-0
Preslicka, Edward J., L.E.Twp., Lake Lillian,R2-SW26R
Pulkrabek, Henry, L.E.Twp., Lake Lillian, R2-NE27-R
Purcel, Ed, Will.Twp., Willmar, R3-32-0

Quam, Anna & Jacob, Bur.Twp.,Belgrade, R2-21-0
Quam, Edward J., Gen.Twp., Atwater, R2-NE18-R
Quam, Ernest & Art, Kan.Twp., Atwater, R1-SSE14-R
Quam, Theodore, Will.Twp., Willmar, R1-12-0
Quarfot, Mrs. Eliz., R.V.Twp., Hawick
Quello, Thomas, Gen.Twp., Atwater, R3-12-0
Quisberg, Clarence, Col.Twp., New London, R2-27-0
Quist, Albert, Gen.Twp., Atwater, R2-22-0
Quist, Elmer & Gust, Bur.Twp., New London, R2-26-0
Quistad, Ed. B., Gen.Twp., Atwater, R2-21-0

Radtke, Detmer, Mam.Twp., Kerkhoven, 32-0
Radunz, Adolph, G.L.Twp., Kandiyohi, R1-20-0
Rahlin, Eddie, L.A.Twp., New London, R2-12-0
Railson, Edwin H., L.A.Twp.,New London, R2-17-0
Railson, Robert, L.A.Twp., New London, R2-NW21-R
Railson, Wayne, L.A.Twp., New London, R2-WSW17-R
Railson, Wm. E., L.A.Twp., Spicer, R1-28-0
Rambow, Allan, S.J.Twp., Raymond, SW29-R
Rambow, Charles E., S.J.Twp., Raymond, 32-0
Rambow, Glen & Floyd, S.J.Twp., Raymond, SW29-R
Randall, Geo. T., G.L.Twp., Willmar
Randall, S.L., Kan.Twp., Willmar, R1-8-0
Randt, Eilert, Ed.Twp., Raymond, R3-23-R
Raske, Dick, Whit.Twp., Raymond, R1-32-0
Raske, Juren, L.L.Twp., Lake Lillian, R3-SE30-R
Raske, Vernon, Whit.Twp., Raymond, R1-33-0
Rasmussen, Arthur M., Mam.Twp., Pennock, 36-0
Rasmussen, Clarence, Nor.L.Twp., Sunburg, R1-18-0
Rasmussen, Clifford, Mam.Twp., Pennock, 23-0
Rasmussen, Clifford, Nor.L.Twp., Sunburg, R2-NE29-R
Rasmussen, Clifton, L.E.Twp., Lake Lillian, R1-30-0
Rasmussen, Eddie, Dov.Twp., Willmar, R1-30-0
Rasmussen, Hans P., Mam.Twp., Pennock, 35-0
Rasmussen, Harlan,EL.L.Twp., Lake Lillian, NNW21-R
Rasmussen, Henry, Mam.Twp., Pennock
Rasmussen, Ole, Nor.L.Twp., Sunburg, R1-18-0
Rasmussen, Raymour, L.E.Twp., Lake Lillian, R2-34-0
Rasmussen, Roger, Mam.Twp., Pennock, SE22-R
Rath, Harry, Bur.Twp., New London, SW35-R
Ray, Belle, Kan.Twp., Kandiyohi, R1-10-0
Rear, Orbin, Har.Twp., Atwater, R2-30-0
Reed Bros.(Chas.& Clarence),Hol.Twp.,Raymond,R1-3-0
Reed, Mark, Hol.Twp., Raymond, R1-2B-0
Reed, Sidney, Hol.Twp., Raymond, R1-2A-0
Reese, Albert, N.L.Twp., Spicer, R2-22-0
Reese, Horace E., L.A.Twp., Spicer,R1-33-0
Reetz, A.E., Hol.Twp., Raymond, R1-13-0
Reetz, E.J., Hol.Twp., Raymond, R1-13-0
Reigstad, Iver S.& Kermit, Arc.Twp.,Pennock,R1-27-0
Reigstad, John M., Dov.Twp., Spicer, 10-0
Reigstad,Sidney & Willard, Arc.Twp.,Pennock,R1-NE23-R
Reigstad, Syvert, Arc.Twp., Pennock, 24-0
Reins,Alfred, L.L.Twp., Lake Lillian, R3- SW35-R
Reins, George, E.L.L.Twp., Lake Lillian, E33-R
Reistad, Carl & Olga, Bur.Twp., Belgrade, 1-0
Reitsma, Richard, L.L.Twp., Lake Lillian, R3-SE36-R
Remmel, Arnold, Gen.Twp., Atwater, R1-7-0
Remmel, Carl, E.L.L.Twp., Lake Lillian, 2-0
Renando, Clarence, Kan.Twp., Atwater, R1-36-0
Renstad, Blanche E., Mam.Twp., Pennock, 1-0
Renstrom, Eugene, E.L.L.Twp., Lake Lillian, S21-R
Renstrom, Gordon, E.L.L.Twp., Lake Lillian, 22-0
Renstrom, Reynold, Rose.Twp., Blomkest, 13-0
Rhoda, Herbert, S.J.Twp., Raymond, 30-0
Rhuby, Ralph, R.V.Twp., Paynesville, 24-0
Rhuby, Roy, Ed.Twp., Raymond, R3-NW13-R
Rhyner, George, Gen.Twp., Atwater, R2-17-0
Rhyner, John, Hol.Twp., Renville, R1-32-0
Riedel, Richard, E.L.L.Twp., Lake Lillian, 3-0
Rierson, Chas., Kan.Twp., Kandiyohi, R1-4-0
Rierson, Gilbert, N.L.Twp., Spicer, R2-10E-0
Rierson, P.O., Kan.Twp., Kandiyohi, 10-0
Rindahl, Arnold, Nor.L.Twp., Brooten, R2-NSE14-R
Rindahl, James, Nor.L.Twp., Brooten, R2-14-0
Ringness, Cornell, Arc.Twp., Pennock, R1-2-0
Ritz, Henry, Fah.Twp., Lake Lillian, R3-SW20-R
Robbin, C. Burdette, R.V.Twp., Hawick, NNW22-R
Robbin, Douglas, R.V.Twp., Hawick
Robbin, John, R.V.Twp., Hawick, 13-0
Rockwell, Arthur, Gen.Twp., Atwater, R1-23-0
Roelofs, Alvin, Hol.Twp., Raymond, R1-16-0
Roelofs, Ernest, Rose.Twp., Renville, 31-0
Roelofs, Eugene, Hol.Twp., Raymond, R1-NE20-R
Roelofs, Gerrit R.,Hol.Twp., Renville, R1-27-0
Roelofs, Henry, Rose.Twp., Blomkest, SW22
Roelofs, Herbert, Hol.Twp., Renville, R1-27-0
Roelofs, Louis, Hol.Twp., Renville, R1-22-0
Roelofs, Reynold, Rose.Twp., Raymond, NW18-R
Roelofs, Wm. J., Hol.Twp., Renville, R1-22-0
Roen, Henry, Nor.L.Twp., Sunburg, R2-SE30-R
Roen, Nels, Nor.L.Twp., Sunburg, R2-30-0
Roetzer, Wallace, Har.Twp., Kandiyohi, R1-NE19-R
Rohloff, George, Har.Twp., Atwater, R2-36-0
Rohner, Myrle, Dov.Twp., Willmar, R1-9-0
Roisum, Darwin, Arc.Twp., Sunburg, R2-20-0
Roisum, Edwin, Arc.Twp., Sunburg, R2-29-0
Roisum, Elmer, Col.Twp.,New London, R1-28-0
Roisum, Henry & George, Arc.Twp., Pennock, R1-33-0
Rolfhus, Oliver, R.V.Twp., Hawick, 19-0
Ronning, Irvin, Ed.Twp., Raymond, R3-SW9-R
Rood, Edwin, Arc.Twp., Pennock, RR-10-0
Rood, Olaf, Arc.Twp.,Pennock, R1-NW11-R
Rooda, Gerrit, S.J.Twp., Raymond, 22-0
Rosch, Eldred, Irv.Twp., New London, 6-0
Rose, Peter & Arley,N.L.Twp.,New London,R2-8-0
Rosenau, John C., Whit.Twp., Willmar,R3-9-0
Rosenow, Herman W., Irv.Twp., Atwater, R2-25-0

Rosenquist, L.A.& Son,L.E.Twp., Atwater, R1-15-0
Roslund, Leo,Harry & Elmer,S.J.Twp.,Pennock,12A1-0
Rossell, Ardell, L.E.Twp., Lake Lillian, R1-20-0
Rossell, Arley, Gen.Twp., Atwater, R2-20-0
Rossell, Arthur, L.E.Twp., Atwater, R1-17-0
Rossell, Carl, Har.Twp., Spicer, R2-SW4-R
Rossell, Ellis, L.E.Twp.,Lake Lillian, 20-0
Rossell, Hjalmer, Gen.Twp., Atwater, 22-0
Rossell, Laurel, L.E.Twp., Atwater, R1-8-0
Rossell, Milton L.,Kan.Twp., Atwater, R1-23-0
Rossell, Reuben, Gen.Twp., Atwater, R1-22-0
Roulet, Earl, L.E.Twp., Lake Lillian, R2-35-0
Ruchti, Fred, Col.Twp., New London, R1-23A-0
Rud, Clarence, Irv.Twp., Paynesville, R2-SESW1-R
Rud, Kermit, Irv.Twp., Paynesville, R2-NENW12-R
Rudeen, G.W.,Harvin & Stanley,Dov.Twp.,Willmar,R1-7-0
Rudningen, DeLoyd, Nor.L.Twp., Pennock, R1-35-0
Ruehmann, Roger, S.J.Twp., Pennock, 2-0
Rupp, Kathrine & Raymond, N.L.Twp., New London,R2-18-0
Rupp, Marvin J., N.L.Twp., New London, R2-7-0
Russell, Milton, Kan.Twp., Kandiyohi, 23-0
Russell, W.J.& Pat C.,L.L.Twp., Lake Lillian, R1-9-0
Rust, Arthur H., Kan.Twp., Willmar, R2-19-0
Rust, Orren,E.L.L.Twp., Lake Lillian, 31-0
Rustad, Bennie, L.A.Twp., New London, R2-19-0
Rustad, Cornell, Nor.L.Twp., Sunburg, R2-34-0
Rustad, Kermit, Nor.L.Twp.,Sunburg, R2-27-0
Rusten, Cora, S.J.Twp., Raymond, 36-0
Ruter, Claus, S.J.Twp., Pennock, 2-0
Ruter, Henry, S.J.Twp., Pennock, NSW11-R
Ruter, Mrs. Minnie, Mam.Twp., Pennock, 28-0
Ruud, Donald, E.L.L.Twp., Lake Lillian, SW33-R
Ruud, Martin, Nor.L.Twp., Sunburg, R2-SW23-R
Ruud, Roy, Nor.L.Twp., Sunburg, R2-SW23-R
Ruud, Royce, L.L.Twp.,Lake Lillian, R3-36-0
Ryks, Ben, Hol.Twp., Renville, R1-34-0
Ryks, Geo. Sr., Ed.Twp., Raymond, R1-30-0
Ryks, John J.,Jr., Ed.Twp., Raymond, R3-5-0
Ryks, Wm., Hol.Twp., Renville, R1-SE32-R

Saboe, Allen, Bur.Twp., Belgrade, R2-22-0
Sakariason, A.G. Est., L.A.Twp., New London,R2-11-0
Sakariason, Carl, L.A.Twp., New London, R2-SW11-R
Sakariason, Martin, Nor.L.Twp., Sunburg, R2-26-0
Samuelson, Fritz, Gen.Twp., Atwater, R2-18-0
Samuelson, M.C., G.L.Twp., Spicer, R1-6-0
Sand, Tom L., Dov.Twp., Spicer, R1-12-0
Sandberg, A.C., Will.Twp., Willmar, R2-25-0
Sandberg, Carl, Mam.Twp., Pennock, 13-0
Sandbo, Henry, Dov.Twp., Willmar, R1-SNE32-R
Sandbo, Johnny, Will.Twp., Willmar, R1-NE8-R
Sande, Merle, G.L.Twp., Spicer, SWNE16-R
Sands, Chas., Whit.Twp., Willmar, R2-7-0
Sands, Virgil, G.L.Twp., Willmar
Sarsland, Clifford & Lois,Bur.Twp.,New London,R1-21-0
Satterlund,Marvin,Col.Twp., New London, R1-WSESW36-R
Schaefer, Alphonse, R.V.Twp., Paynesville, 3-0
Schaefer, Herbert, Col.Twp., Belgrade, R1-5-0
Schaefer, John, Col.Twp., Belgrade, R1-14-0
Schanbachler, Chas., Ed.Twp., Raymond, R3-4-0
Scheier, Geo., R.V.Twp., Paynesville, SW10-R
Scheltens, Henry, Ed.Twp., Raymond, R3-7-0
Scheltens, John P., Ed.Twp., Raymond, R2-18-0
Scheltens,Peter D., Ed.Twp., Raymond, R1-29-0
Schielke, Oscar & Otto, Nor.L.Twp., Sunburg, R2-NNW20-R
Schmidt, Willard, Will.Twp., Willmar, R2-SW18-0
Schmidt, W.R., Irv.Twp., Paynesville, R2-11-0
Schmiedeker, D.H., Irv.Twp., Spicer
Schmitz, Anton, R.V.Twp., Regal, 5-0
Schneider, Wm. A., Will.Twp., Willmar, R1-6-0
Schoumaker, Victor, Bur.Twp., Belgrade, R2-16-0
Schow, Carter &Russell, Rose.Twp., Blomkest, 23-0
Schroeder, Herbert C., Har.Twp., Atwater, R2-15-0
Schroeder, William, Har.Twp., Atwater, R2-NW29-R
Schroer, Ervin, Rose.Twp., Danube, 33-0
Schueler, Arthur W., Whit.Twp., Raymond, R3-30-0
Schueler, Erwin,Whit .Twp., Willmar, R3-9-0
Schueler, Herbert, Ed.Twp.,Raymond, R3-NE36-R
Schueler, Kurt, Whit.Twp., Willmar, R3-SE19-R
Schueler, Oscar K., Whit.Twp., Willmar, R3-23-0
Schueler, Paul, Whit.Twp., Willmar, R3-5-0
Schumacher, Clarence, Arc.Twp., Pennock, R1-23-0
Schwanke, Alvin, S.J.Twp., Raymond, 29-0
Schwartz, Bernard, Will.Twp., Willmar, R1-6-0
Schwartz, Eugene, R.V.Twp., Paynesville, 2-0
Schwingler, Ray, Gen.Twp., Atwater, R2-1-0
Schwitalla, Thomas, Irv.Twp., New London, R2-6-0
Sconsing, Mrs. O.H., Irv.Twp., Paynesville, R2-1-0
Scott, Joe, E.L.L.Twp., Lake Lillian, NE35-R
Sebring, Clinton, L.L.Twp., Lake Lillian, R1-NW11-R
Seehusen, Fred C., Hol.Twp., Renville, R1-36-0
Seehusen, Ralph, Hol.Twp., Renville, R1-36-0
Seeland, Albert, R.V.Twp., Paynesville,SSW36-0
Seeland, Kenneth, Irv.Twp.,Paynesville, R2-14-0
Seltenheim, M.H., Fah.Twp., Lake Lillian, R1-2-0
Serr, Ervin & Son, Nor.L.Twp., Sunburg, R1-NW18-R
Setrum, Edwin, S.J.Twp., Pennock, 11-0
Setterman, Alvin, Gen.Twp., Atwater, R2-16-0
Sharpe, David, E.L.L.Twp., Lake Lillian, 18-0
Shelstad, Raymond, Nor.L.Twp., Sunburg, R2-NE19-R
Shimek, Frank, Ed.Twp., Raymond, R3-26-0
Shreffler, Harper, R.V.Twp., Hawick, 28-0
Shuck, Harold, Arc.Twp., Sunburg, R2-WNW33-R
Shuck, Harvey, Arc.Twp., Sunburg, R2-SNE30-R
Sieben, James, Bur.Twp., Belgrade, SW1-R
Siebke, Clarence, Ed.Twp., Raymond, R3-24-0
Sietsema, Harvey H., Ed.Twp., Raymond, R1-SW21-R
Sietsema, Henry R., Ed.Twp., Raymond, R1-20-0

Simms, John, Kan.Twp., Kandiyohi, NSE4-R
Simonson, Joseph & Son, Arc.Twp.,Pennock,R2-12-0
Simonson, Lowell & Vance, Irv.Twp., Spicer, R2-34-0
Simonson, Roy, Whit.Twp., Willmar, R3-NW2-R
Sims, Wilbur, Arc.Twp., Sunburg, R2-28-0
Sixta, Geo., S.J.Twp., Pennock, 9-0
Sjoberg,G.& Vernon, Will.Twp., Willmar, R2-24-0
Skaalerud, Edwin, L.A.Twp.,New London, R2-5-0
Skaalrud, Robert, Arc.Twp., Pennock, R1-1-0
Skaalrud, Russell, L.A.Twp., New London, R2-ENE15-R
Skare, DeWayne, Nor.L.Twp., Brooten, R2-WNW14-R
Skare, Gilman O., Arc.Twp., Pennock, R2-3-0
Skare, Johnny, Arc.Twp., Pennock, R2-3-0
Skare, Viola, Nor.L.Twp., Brooten, R2-14-0
Skindelien, Arvid, Arc.Twp., Pennock, R1-ENW9-R
Skindelien, C.M., Arc.Twp., Pennock, R1-15-0
Skindelien, Sam., Arc.Twp.,Pennock, R1-14-0
Skoglund, David, Will.Twp., Willmar, R2-18-0
Skoglund, Howard, Fah.Twp., Willmar, R3-18-0
Skoglund,Mrs. Nettie & Wayman,Fah.Twp.,Willmar,R3-18-0
Skoglund, Walter A., L.A.Twp., Spicer, R1-26-0
Skrede, Clarence, Mam.Twp., Pennock, 10-0
Slagter, Garrit L., Hol.Twp., Raymond, NW23-R
Slagter, John & Calvin, Hol.Twp., Raymond, R1-SW14-R
Slagter, John G., Ed.Twp., Willmar, R2-1-0
Slagter, Trieko, Hol.Twp., Raymond, R1-14-0
Slagter, Willis, Hol.Twp., Raymond, R1-NSW24-R
Slagter, Wm. J., Hol.Twp., Renville, R1-NSE28-R
Sletten,J. M., Dov.Twp., Willmar, R1-8-0
Sletten, J. T., Irv.Twp., Atwater, 36-0
Slinden, Allan, Gen.Twp., Atwater, SSE23-R
Slinden, Burton, Gen.Twp., Atwater, R2-24-0
Slinden, Halvin, Gen.Twp., Atwater, R1-34-0
Sluka, Marvin, Rose. Twp., Blomkest, 16-0
Smith, Alvin, Ed.Twp., Willmar, R2-17-0
Smith, Ben, Arc.Twp., Pennock, R2-33-0
Smith, Bert, Whit.Twp., Willmar, R3-26-0
Smith, Ernest, Rose.Twp., Blomkest, 11-0
Smith,Judy & Mary Paradee, N.L.Twp., New London,R1-5-0
Smith, Melvin, G.L.Twp., Spicer, R2-8-0
Smith, Oscar, S.J.Twp., Raymond, 18-0
Smith, R.L., Will.Twp., Willmar, R3-20-0
Smithson, Dean, N.L.Twp., New London, 11-0
Smithson, Judd, Irv.Twp., New London, R2-6-0
Smithson, Loren, Irv.Twp., New London, 6-0
Snicker, Harold, L.L.Twp., Lake Lillian, R1-NW21-R
Snyder, Gerald, Whit.Twp., Willmar, R3-NW4-R
Soderberg, Reuben, Whit.Twp., Blomkest, SW25-R
Soine, Ralph, Irv.Twp., Hawick, 20-0
Solberg, Harry A., Will.Twp., Willmar, R1-8-0
Solbrack, Magnus, G.L.Twp., Willmar
Solum, Oscar, Irv.Twp., Hawick, NSW10-R
Somerville, Lew, S.J.Twp., Raymond, 18-0
Somerville, Walter, S.J.Twp., Raymond, NW17-R
Sondrol, Kilmer, Nor.L.Twp., Brooten, R2-17-0
Sondrol, Russell, Nor.L.Twp.,Sunburg, R2-NE31-R
Sonquist, Verner, Kan.Twp., Willmar, R1-7-0
Sonstegard, Josie, Bur.Twp., Belgrade, R2-16-0
Sonstegard, Melvin, Bur.Twp., New London, R2-ESE36-R
Sordahl, Art, Will.Twp., Willmar, R2-SNE18-R
Sorenson, Lloyd, Nor.L.Twp., Sunburg, R2-24-0
Sorenson, Merle, Irv.Twp., Hawick, R1-5
Spaamen, Thurber, Nor.L.Twp., Sunburg, R2-NE20-R
Spartz, Sylvester, N.L.Twp., New London, R2-18-0
Speets, Cornelius, L.E.Twp., Atwater, R1-17-0
Spieker, Frank, Ed.Twp., Willmar, R2-18-0
Spieker, Orville, Ed.Twp., Willmar, R2-18-0
Spies, William, Kan.Twp., Willmar, R2-32-0
Sportel, Benjamin, Rose.Twp., Blomkest, NE17-R
Sportel, Dick, Whit.Twp., Raymond,R1-32-0
Sportel, Geo. Jr., Rose.Twp., Blomkest, 28-0
Stadther, Laurence, L.L.Twp., Olivia, 31-0
Stahl, Edmund, Rose.Twp., Blomkest, 26-0
Stai, Albert, Nor.L.Twp., Brooten, R2-13-0
Stai, Alden, Arc.Twp., Sunburg, R2-SW8-R
Stai, Orville, Arc.Twp., Pennock, R1-11-0
Stange, Ben, Irv.Twp.,Atwater, R2-27-0
Stanghelle, Joe, Rose.Twp., Lake Lillian, 1-0
Stark, Alton, Whit.Twp., Willmar, R2-18-0
Staven, Alfred, Nor.L.Twp., Brooten, R2-NW16-R
Steberg,Bennie & Lawrence,Arc.Twp.,Pennock,ESE32-R
Steberg, Selmer, Arc.Twp., Pennock, R1-32-0
Steensma, Joe, Rose.Twp., Renville
Steffen, Harold, Ed.Twp., Willmar, 29
Steffensen, Lloyd, Col.Twp., New London, R1-27-0
Stene, Andrew, N.L.Twp., Spicer, R1-33-0
Stene, Arthur, S.J.Twp., Willmar, SW24-R
Stene, Martin & Geo., L.A.Twp., New London, R2-19-0
Stene, Maurice L., Dov.Twp., Pennock, R1-6-0
Stockland, Mrs. Emma, E.L.L.Twp.,Lake Lillian, 10-0
Stockland, Gaylord, E.L.L.Twp., Lake Lillian, NW10-R
Stockland, Gerhard & Sigvold,E.L.L.Twp.,Lake Lillian 13-R
Stoffers, John, Har.Twp., Atwater, R2-SW11-R
Stoffers, Wm., Har.Twp., Atwater, R2-1-0
Straight, Keith, Col.Twp., New London, R1-35-0
Straight, Lafay & Ida, R.V.Twp., Hawick, 20-0
Stranberg, Lambert, Gen.Twp., Atwater, R2-16-0
Strand, E. Julius, Whit.Twp., Lake Lillian, R3-25-0
Strand, Harold, Arc.Twp., Pennock, R2-NE12-R
Strand, Herman, L.A.Twp., Pennock, R1-7-0
Strandberg, Flora, L.A.Twp., New London, R2-25-0
Strandberg, Glenn A., Gen.Twp., Atwater, R2-9-0
Strandberg, Philip, Gen.Twp., Atwater, R1-26-0
Streick, Geo., Kan.Twp., Kandiyohi, R1-10-0
Strey, Fred, Whit.Twp., Willmar, R3-22-0
Stromme, Sigurd, Irv.Twp., Spicer, R2-17-0

Stromme, Sigurd, Irv.Twp., Spicer, R2-17-0
Strootman, Evert,Col.Twp., Sunburg, R2-20-0
Struxness, Walter, Nor.L.Twp., Sunburg, R2-26A-R
Stryker, Fred, Hol.Twp., Renville, R1-24-0
Stuhr, Harvey, Rose.Twp., Blomkest, NNW13-R
Stuhr, Wm. J., G.L.Twp., Kandiyohi, R1-25-0
Stulen, Carsten, G.L.Twp., Spicer, R2
Stulen, Glenn, Irv.Twp., Hawick, R1-8-0
Stulen, Jacob, N.L.Twp., Spicer, R1-28-0
Stulen, Leonard, G.L.Twp., Spicer, R2-SE15-R
Stulen, Ole, Irv.Twp., Hawick, 16-0
Stulen, Oliver, G.L.Twp., Spicer, R2-16-0
Sucksdorff, Alfred, Nor.L.Twp., Brooten, R2-10-0
Summerlet, Alroy, Fah.Twp., Lake Lillian, R1-25-0
Summerlet, Floyd, E.L.L.Twp., Lake Lillian, 8-0
Summerlet, Sydney C., L.L.Twp., Lake Lillian,R3-8-0
Sunde,John E.& Henry P.,R.V.Twp., Paynesville, 26-0
Sundin, Arthur J, L.L.Twp., Lake Lillian, 4-0
Svoboda, Joseph M., Col.Twp., New London, 16-0
Svobodny, Ray, Rose.Twp., Blomkest, NE32-R
Swanson, Albert, G.L.Twp., Spicer, R2-22-0
Swanson, Alfred, G.L.Twp., Spicer, R2-22-0
Swanson, Ernest, N.L.Twp., New London, SENW14-0
Swanson, John J., Whit.Twp., Willmar, R3-19-0
Swanson, John T., S.J.Twp., Pennock, NW3-0
Swanson, Vernon, N.L.Twp., Spicer, R2-14-0
Swart, Albert, Rose.Twp., Blomkest, NW29-R
Swart, George G., S.J.Twp., Willmar, 25-0
Swart, George M., Ed.Twp., Willmar, R1-NW32-R
Swart, John, N.L Twp., Spicer, R1-NW31-R
Swart, Wieber, Hol.Twp., Renville, R1-29-0
Swart, Willie, L.A.Twp., New London, R2-SW22-R
Sweep, Theodore & Lee,G.L.Twp.,Kandiyohi, R1-20-0
Sweeter, Arlo, Ed.Twp., Raymond, R3-NE4-R
Swenson, Alton, E.L.L.Twp., Lake Lillian, ESE31-R
Swenson, Alvin, Whit.Twp., Willmar, R3-27-0
Swenson, Arnold, Kan.Twp., Willmar, R2-28-0
Swenson, Ben T., Gen.Twp., Atwater, R2-6-0
Swenson Bros.(S.A. & J.S.),Will.Twp.,Willmar,R1-4-0
Swenson, Carl, L.E.Twp., Atwater, R1-NE2-R
Swenson, Carl, Whit.Twp., Blomkest, ESW26-R
Swenson,Enock, G.L.Twp., Spicer, R-SENE11
Swenson, Enock & Phillip, G.L.Twp., Spicer, NWSW12-R
Swenson, Ferdie, Rose.Twp., Blomkest, ENW11-R
Swenson, George, Gen.Twp., Atwater, NW12-R
Swenson, Gilbert, Nor.L.Twp., Sunburg, R1-NWSE7-R
Swenson, Gustaf A., Dov.Twp., Willmar, R1-18-0
Swenson, Harley, Whit.Twp., Willmar, R3-ESE27-R
Swenson, Harold, Rose.Twp., Blomkest, 3-0
Swenson, Harold J., Dov.Twp., Spicer, R1-12-0
Swenson, Helmer,E.L.L.Twp., Lake Lillian, 3-0
Swenson, LeRoy, Kan.Twp., Willmar, R2-31-0
Swenson, Lester, E.L.L.Twp., Lake Lillian, 6-0
Swenson, Mrs. Nellie, L.A.Twp., New London, R2-4-0
Swenson, Quade, E.L.L.Twp., Lake Lillian, 5-0
Swenson, Rhynard, Nor.L.Twp., Sunburg, R1-7-0
Swenson, Robert, Rose.Twp., Lake Lillian, SE12-R
Swenson, Roy, L.A.Twp., New London, R2-2-0
Swenson, Stanley, L.A.Twp., New London, R2-4-0
Swyter, Minard & Geo.,Hol.Twp.,Renville,R1-31-0
Syverson, Arthur, L.A.Twp., New London, R2-30-0
Syverson, Ernest, Mam.Twp., Pennock, 19-0

Taatjes, Erwin, Hol.Twp., Raymond, R1-7-0
Taatjes, Harold, Hol.Twp., Raymond, R1-5-0
Tait, Hugh, G.L.Twp., Kandiyohi, R1-25-0
Tait, John, G.L.Twp., Kandiyohi, R1-36-0
Tait, Ronald, G.L.Twp., Kandiyohi, R1-25-0
Tait, Ronald, Har.Twp., Kandiyohi, R1-19-0
Tallakson, Herman &Son,Will.Twp., Willmar,Box 104-13-0
Tallakson, Irwin, Will.Twp., Willmar, Box 104-13-0
Tallakson, L.C., Kan.Twp., Willmar, R1-7-0
Tanner, Lester, Nor.L.Twp., Brooten, R2-1-0
Taylor, Joy M., Irv.Twp., Hawick, R1-8-0
Tazelaar, Mark, Ed.Twp., Raymond, R3-NE20-R
Tebben, Calvin, Ed.Twp., Raymond, R1-NW29-R
Tebben, Harry,Hol.Twp., Clara City, R1-18-0
Tebben, Kasjen M., Hol.Twp., Raymond, R1-18-0
Tebben, M., Hol.Twp., Raymond, R1-6-0
Teigen, Anton, Nor.L.Twp., Sunburg, R1-6-0
Tellinghusen, John, Col.Twp., New London, R1-N29-R
Templer, Warren, L.A.Twp., New London, R2-5-0
Tengwall, O.M., Mam.Twp., Pennock, 7-0
Tengwall, Walter, Arc.Twp., Kerkhoven, R2-19-0
Tensen, Peter, Col.Twp., Belgrade, R1-13-0
Tepfer, Martin W., Will.Twp., Willmar, R2-31-0
Tharaldson, O.H.,Col.Twp., Belgrade, R1-8-0
Theessen, Herman, Ed.Twp., Raymond, R3-22-0
Thielke, John, G.L.Twp., Kandiyohi, R1-33-0
Thode, Howard, E.L.L.Twp.,Lake Lillian, 29-0
Thompson, Bennie, G.L.Twp., Spicer, R2-14-0
Thompson, Christopher C., Irv.Twp., Spicer, R2
Thompson, Ed R., G.L.Twp., Kandiyohi, R1-14-0
Thompson, Ellsworth, Whit.Twp., Willmar, R3-SW10-R
Thompson, Henry, Har.Twp., Kandiyohi, 18-0
Thompson,Hubert, L.A.Twp., New London, R2-SW8-R
Thompson, Kenneth E., Kan.Twp., Kandiyohi, R1-21-0
Thompson, Mrs. Lillian M., G.L.Twp., Spicer, R2-14-0
Thompson, Myron, G.L.Twp., Kandiyohi, R1-13-0
Thompson, Otto, G.L.Twp., Spicer, R1
Thompson, Stanley, G.L.Twp., Spicer
Thompson, Thomas A.B., Irv.Twp., Spicer, R2-18-0
Thompson, Tony, Rose.Twp., Blomkest, 1-0
Thompson, Vernon, N.L.Twp., New London, R2-19-0
Thompson, Wm., Har.Twp., Kandiyohi, R2-33-0
Thomsen, Theodore & Edith,R.V.Twp.,Paynesville,36-0
Thonvold, Lloyd, Nor.L.Twp., Sunburg, R2-34-0
Thorne, John & Lyndon, Kan.Twp., Atwater, R1-26-0

Thorpe, Alvin, Kan.Twp., Willmar, R1-SW5-R
Thorpe, Carl, Kan.Twp., Kandiyohi, R1-8-0
Thorpe, Lewis, Kan.Twp., Kandiyohi, R1-4-0
Thorpe, Selmer, Kan.Twp., Willmar, R1-8-0
Thorson, Alvin, L.A.Twp., New London, 16-0
Thorson, Andrew M., L.A.Twp., New London, R2-14-0
Thorson, Arnold, L.A.Twp., New London, R2-22-0
Thorson, Arnold, R.V.Twp., Hawick, 34-0
Thorson, Clarence M. & Adah,R.V.Twp.,Hawick, 26-0
Thorson, Cornell, L.A.Twp., New London, R2-22-0
Thorson, Gust, G.L.Twp., Spicer
Thorson, Mrs. Hannah, Col.Twp., Belgrade, R1-12-0
Thorson, Laurice, L.A.Twp., New London, R2-22-0
Thorson, Leonard E.& Edmund P., R.V.Twp.,Hawick,19-0
Thorson, Otis H., L.A.Twp., New London, R2-22-0
Thorson, O.T., Will.Twp., Willmar, R3-7-0
Thorson, Thorwald R., Dov.Twp., Willmar, R1
Thunstedt, Harold, G.L.Twp., Willmar, R1-19-0
Timmer, John, Dov.Twp., Willmar, 20-0
Tipka, Leonard, L.E.Twp., Lake Lillian, R2-SE33-R
Tjepkema, Gerben, Rose.Twp., Blomkest, 4-0
Tjernagle,Lars, L.A.Twp., Spicer, R1-32-0
Tolberson, Ben, G.L.Twp., Willmar, R1-NE30-R
Tollefson, Oscar, L.A.Twp., New London, 14-0
Tollefson, Walter, L.A.Twp., New London, R2-NE13-R
Tollefsrud, Gillbert, Nor.L.Twp., Sunburg, R2-28-0
Tollefsrud, Glenmore, Nor.L.Twp.,Sunburg, R2-SW28-R
Tolzmann, Gust C.,Whit.Twp., Willmar, R3-24-0
Tonsfeldt, Allen, Whit.Twp., Blomkest, R1-26-0
Torgerson, Ervin, Bur.Twp., Belgrade, R1-7-0
Torkelson, Elmer, Nor.L.Twp., Sunburg, R2-7-0
Torkelson, James, Ed.Twp., Raymond, R1-SE36-R
Trogen, Wm., L.L.Twp., Lake Lillian, R1-24-0
Trygestad, Christ, E.L.L.Twp., Lake Lillian, 17-0
Trygstad, Herbert, R.V.Twp., Hawick, 35-0
Trygstad, Richard, Gen.Twp., Atwater, R1-SW24-R
Tusa, Chas., E.L.L.Twp., Lake Lillian, 14-0
Tusa, Louis, E.L.L.Twp., Lake Lillian, SW11-R
Tvete, Arnold, Dov.Twp., Willmar, 32-0

Ulferts, Ed, Rose.Twp., Blomkest, 27-0
Ulferts, Herman, Hol.Twp., Raymond, R1-SW8-R
Ulferts, Walter, Rose.Twp., Blomkest, SE32-R
Ulrickson, Olof, L.L.Twp., Lake Lillian, 24-0
Underland, Bernie, Will.Twp., Willmar, NW33-R
Urban, Conrad, Ed.Twp., Raymond, R3-6-0
Urban, Donald, S.J.Twp., Raymond, 35-0
Urban, Emil, Ed.Twp., Raymond, R3-SW6-R
Urban, Lorvin, Har.Twp., Atwater, R2-13-0
Utzen, Edward, R.V.Twp., Hawick

VanBuren, Harry, Hol.Twp., Renville, R1-25-0
VanBuren, Henry W., Hol.Twp., Raymond, R1-13-0
VanDenEinde, Gordon, Rose.Twp., Blomkest, SE7-R
VanDenEinde, Harold, Hol.Twp., Prinsburg, Box 2-NW23-R
VanDenEinde, Herbert, Will.Twp., Willmar, R3-WSW22-R
VanDenEinde, Laurence, Rose.Twp., Blomkest, 19-0
VanDerBill,Paul, Hol.Twp., Renville, R1-34-0
VanDerBill, Rudolph, Hol.Twp., Renville, R1-28-0
VanDerPol, Albert, Ed.Twp., Raymond, R3-5-0
VanDerPol, John, Ed.Twp., Raymond, R3-11-0
VanDerVeen, Al, Will.Twp., Willmar, R2-SE19-R
VanDerVeen, Garrit, Hol.Twp., Raymond, R1-NE23-R
VanDerVeen, John, Hol.Twp., Raymond, R1-9-0
VanEpps, Louis, Bur.Twp., New London, SE29-R
VanHeuveln, Richard, S.J.Twp., Raymond, 7-0
Vegdahl, Arthur, Irv.Twp., Spicer, R2-19-0
Veldhuizen, Anton, Whit.Twp., Willmar, R3-14-0
Veltkold,Bjorne, Nor.L.Twp., Brooten, R2-3-0
Vick, Geo., L.L.Twp., Lake Lillian, R1-2-0
Vick, George E., Jr., Ed.Twp., Raymond, R3-3-0
Vick, Roy, L.L.Twp., Lake Lillian, R1-1-0
View, Wesley R., L.L.Twp.,Lake Lillian, R3-5-0
Vikse, Geo. A., Will.Twp., Willmar, R1-4-0
Vikse, John,Dov.Twp., Willmar, 33-0
Viota, Stanley, Will.Twp., Willmar, R3
Visser, Art, S.J.Twp., Raymond, 27-0
Visser, Doward, S.J.Twp., Raymond, SE27-R
Vliem, Arthur, Col.Twp., Belgrade, R1-SW4-R
Voelker, Alvin, Irv.Twp., Hawick, R1-17-0
Vold, Peter E., Nor.L.Twp., Sunburg, R2-28-0
Vold, Stener, Arc.Twp., Sunburg, R2-5-0
Vos, Jacob, Rose.Twp., Roseland, 17-0
Vos, Peter, Rose.Twp., Roseland, 17-0
Vought, W.L., Rose.Twp., Blomkest, SE10-R

Wagner, Gene, Ed.Twp., Raymond, R3-SE18-R
Wagner, Wm. C., Gen.Twp., Atwater, R1-WSE20-R
Wagner, Wm. E., Gen.Twp., Atwater, R1-20-0
Wall, Edw. C., Bur.Twp., New London, R2-25-0
Wallenta, Anna, E.L.L.Twp.,Lake Lillian, 28-0
Wallenta, John F., E.L.L.Twp., Lake Lillian, 33-0
Wallenta, Wm. A., E.L.L.Twp., Lake Lillian, 8-0
Walquist, Clarence, Col.Twp., New London, 32C-0
Walquist, Elmo, Col.Twp., New London, R1-35-0
Walquist, Esten, Col.Twp., Belgrade, R1-24-0
Walrath, Nick, S.J.Twp., Raymond, 19-0
Walter, Arthur, E.L.L.Twp., Lake Lillian, 19-0
Watkins, Morse, Whit.Twp., Willmar, R2-6-0
Watzke, Oliver, Nor.L.Twp., Brooten, R2-4-0
Wayne, John A., L.A.Twp., New London, R2-30-0
Weidner, Herbert C., R.V.Twp., Regal, 4-0
Weis, Henry, E.L.L.Twp., Lake Lillian, 19-0
Weitnauer, Claude, N.L.Twp., New London, 9B-0
Weldner, Maurice, L.E.Twp., Lake Lillian, R2-NSE21-R
Wellbrock, Henry & Erwin, Col.Twp., Brooten, R2-6-0
Welle, Alvin, R.V.Twp., Paynesville, NE12-R
Wendlandt, Donald, R.V.Twp., Paynesville, NW1-R

Wendorff, Ed, E.L.L.Twp., Lake Lillian, 28-0
Wenzel, August, Ed.Twp., Raymond, 19D-0
Wenzel, Vincent, Ed.Twp., Raymond, 19C-0
Westberg, W.L., Will.Twp., Willmar, R2-SW2-R
Westlund, Robert, L.E.Twp., Lake Lillian, R2-35-0
Westphal, Harry, Gen.Twp., Atwater, R2-9-0
Westphal, Leonard, L.E.Twp., Atwater, NW1-R
Westphal, Virgil, G.L.Twp., Kandiyohi, R1-SESE36-R
Westphall, John E., Gen.Twp., Atwater, R2-1-0
Westvig, Lars & Andrew, Nor.L.Twp., Brooten, R2-11-0
Westvig,Severin, Nor.L.Twp., Brooten, R2-NESE11-R
Wetzle, Rev., Har.Twp., Atwater, 25
Wheeler, Eugene & Donald, Har.Twp., Atwater, R2-29-0
Wheeler, Harold, Har.Twp., Atwater,R 2-29-0
Wheeler, Wilbur, Har.Twp., Atwater, R2-26-0
Whitcomb, W.F. & Sons, L.E.Twp.,Lake Lillian, R2-22-0
White, Stephen, Irv.Twp., Spicer, R2-7-0
Whiting, Earl, Gen.Twp., Atwater, R2-12-0
Wibbles, Harvey, Will.Twp., Willmar, R2-NE20-0
Wick, Andrew, Nor.L.Twp., Sunburg, R2-33-0
Wick, John, Nor.L.Twp., Sunburg, R2-28-0
Wicklund, L.E. & Arlie,Kan.Twp., Atwater, R1-SW25-R
Wieberdink, Gordon, Hol.Twp., Raymond, R1-10-0
Wieberdink, Leonard, Hol.Twp., Raymond, R1-15C-0
Wieberdink, Lloyd, Hol.Twp., Raymond, R1-21-0
Wieberdink, Wm., Hol.Twp., Raymond, R1-12-0
Wiegmann, Dick, Ed.Twp., Raymond, R3-ESE26-R
Wiegmann,Henry, Ed.Twp., Raymond, R3-SW26-R
Wiehr, L.H. & Orville, Ed.Twp., Raymond, R3-29-0
Wienzetl, M.J., E.L.L.Twp., Lake Lillian, 26-0
Wiese, William R., Dov.Twp., Spicer, 4-0
Wig,Lars, G.L.Twp., Spicer, R1-8-0
Wigen, Belford, Rose.Twp., Blomkest, 15-0
Wilke, G.E., S.J.Twp., Pennock, 11-0
Williams, Edw. &Robert, Rose.Twp., Blomkest, 9-0
Williams, Harold W., Ed.Twp., Raymond, R3-SE9
Williams, Herman, Ed.Twp., Raymond, R3-9-0
Williams, Louis, Rose.Twp., Blomkest, SW20-R
Williamson, Alfred C., Irv.Twp., Spicer, R2-33-0
Williamson, Arthur J., Irv.Twp., Atwater, 27-0
Williamson, Donald C., Irv.Twp., Spicer, R2-NSE33-R
Willmer, Henry, R.V.Twp., Regal, 18-0
Wilson, Amil, R.V.Twp., Hawick
Wilson, Everett, S.J.Twp.,Pennock, 11-0
Winger, Bertrum H., S.J.Twp., Pennock, NW8-R
Winkelmann, Arnold, Ed.Twp., Raymond, R3-24-0
Winters, Cecil B., Bur.Twp., New London, R2-25-0
Wirner, Rev. E.A., R.V.Twp., Hawick, SW22-R
Witte, Arnold, Har.Twp., Atwater, R2-23-0
Witte, Fritz, Har.Twp., Atwater, R2-13-0
Wittman, Arthur C., L.L.Twp., Lake Lillian, 27-0
Wittman, Edward, L.L.Twp., Lake Lillian, R3-SW26-R
Wittman, Mr. & Mrs. Maloy,L.E.Twp.,Lake Lillian,R2-22-0
Wittman, Martha & Henry, L.L.Twp., Lake Lillian,R3-26-0
Wittman,Wm., E.L.L.Twp.,Lake Lillian, WNE29(Hired Man)
Wohlin,Ray, N.L.Twp., New London, R1-SWSW6-R
Wohlin, William, Col.Twp., New London, R1-28-0
Wold, Arthur, Bur.Twp., Belgrade, R2-20A-0
Woller, Louie, Gen.Twp., Atwater, R2-7-0
Wolterstorff, John E., S.J.Twp., Raymond, NW29-R
Woltjer, Dick & Alfred, Mam.Twp., Pennock, 14-0
Woltjer, Melvin, S.J.Twp., Pennock, ESE15-R
Woltjer, Neil, S.J.Twp., Pennock, 23-0
Wood, C.L., R.V.Twp., Paynesville
Wright, Edw. H. & Harley,Bur.Twp.,Belgrade, R1-23-0
Wright, Harold, L.L.Twp., Lake Lillian, R1-11-0
Wright, Helmer, G.L.Twp., Spicer, NWNE11-R
Wrolson, Walter, Bur.Twp., Belgrade, R1-6-0
Wubben, Conrad, Hol.Twp., Raymond, R1-6-0
Wubben, Harry, Hol.Twp., Raymond, R1-8-0
Wubben, John, Ed.Twp., Raymond, R3-35-0
Wubben, Simon, Hol.Twp., Raymond, R1-4-0
Wubbles, Wm., N.L.Twp., Spicer, R2-14-0

Yarmon, Kenneth E., Fah.Twp., Lake Lillian, R1-26-0
Yost, Nick, Dov.Twp., Willmar, R1-SW22-R
Youngkrantz, Carl, L.L.Twp., Lake Lillian, R3-34-0
Youngkrantz, Earl A., L.L.Twp., Lake Lillian, R3-NW34-R
Youngren, John, Mam.Twp., Pennock, 9-0
Yungk, Ervin, Gen.Twp., Atwater,R2-18-0

Zehlke, Alfred, Arc.Twp., Pennock, R2-2-0
Zeman, Henry, Arc.Twp., Sunburg, R2-29-0
Zenner, Harold M., Dov.Twp., Willmar, R1
Zetah, Erving, S.J.Twp., Raymond, 31-0
Zilmer, Herbert, Col.Twp., Belgrade, R1-13-0
Zimmer, Egbert, Ed.Twp., Raymond, R3-7-0
Zimmer, Geo. M., Ed.Twp., Raymond, R3-21-0
Zimmer, George S., S.J.Twp., Raymond, 21-0
Zimmer, John, Irv.Twp., Spicer, R2-28-0
Zimmer, Kone, S.J.Twp., Pennock, 23-0
Zimmerle, R.F., Bur.Twp., Belgrade, R2-2-0
Zins, William, E.L.L.Twp., Lake Lillian, 1-0
Zondervan, Cornie, Hol.Twp., Raymond, R1-SE2-R
Zondervan, John S., Hol.Twp., Renville, R1-NE32-R
Zuidema, Bernard, Rose.Twp., Blomkest, 8-0
Zuidema, Douglas, Rose.Twp., Blomkest, 21-0
Zupke, Herbert M., Fah.Twp., Lake Lillian, R3-30-0
Zwart, John, Whit.Twp., Raymond, R1-NE32-R
Zwemke, F.R., Mam.Twp., Pennock, 22-0
Zwemke, Wallace & Beryl, Will.Twp.,Willmar,R2-7-0
Zylstra, Simon, Hol.Twp., Renville, R1-NE36-R

We Have . . .

Atlases for many counties in
Minnesota, North and South Dakota and Iowa

Write For List

Thomas O. Nelson Co. -ATLASES- **Fergus Falls, Minn.**

ATLAS

OF THE

State of Minnesota

* * *

Containing a map of each county in the state; a listing of the cities and towns of the state, with their locations, and populations if organized; a listing of the lakes in the state with their locations; and other features.

* * *

The contents of this atlas have been compiled from many sources and is believed to be substantially accurate. Because of the possibility of error, no representation is made as to complete accuracy.

Copyright, 1954,
By the

Thomas O. Nelson Co.
Fergus Falls, Minnesota

The price of this Minnesota Atlas is $10.00. Address orders to the Thomas O. Nelson Co., Fergus Falls, Minnesota with remittance enclosed. Shipment will be made immediately upon receipt of order with remittance.

MINNESOTA

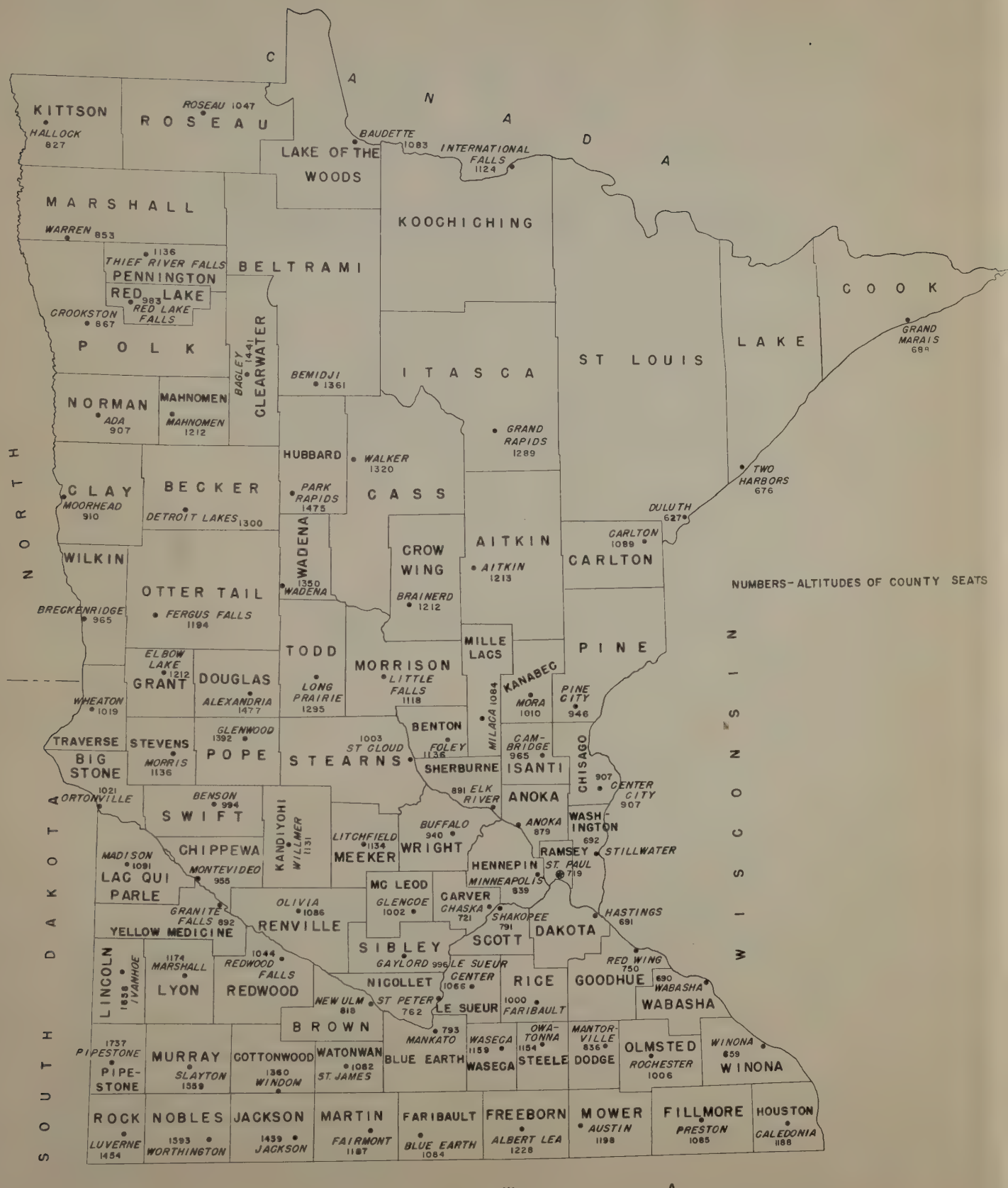
CANADA
NORTH DAKOTA
SOUTH DAKOTA
WISCONSIN
IOWA
NUMBERS-ALTITUDES OF COUNTY SEATS
KITTSON
HALLOCK 827
ROSEAU
ROSEAU 1047
LAKE OF THE WOODS
BAUDETTE 1083
INTERNATIONAL FALLS 1124
MARSHALL
WARREN 853
THIEF RIVER FALLS 1136
PENNINGTON
RED LAKE 983
RED LAKE FALLS
CROOKSTON 867
BELTRAMI
KOOCHICHING
COOK
GRAND MARAIS 688
LAKE
ST LOUIS
POLK
BAGLEY 1441
CLEARWATER
BEMIDJI 1361
ITASCA
GRAND RAPIDS 1289
NORMAN
ADA 907
MAHNOMEN
MAHNOMEN 1212
HUBBARD
WALKER 1320
PARK RAPIDS 1475
CASS
TWO HARBORS 676
DULUTH 627
CLAY
MOORHEAD 910
BECKER
DETROIT LAKES 1300
WADENA
WADENA 1350
CROW WING
BRAINERD 1212
AITKIN
AITKIN 1213
CARLTON
CARLTON 1089
WILKIN
OTTER TAIL
FERGUS FALLS 1194
BRECKENRIDGE 965
MILLE LACS
PINE
TODD
LONG PRAIRIE 1295
MORRISON
LITTLE FALLS 1118
KANABEC
MORA 1010
PINE CITY 946
ELBOW LAKE 1212
GRANT
DOUGLAS
ALEXANDRIA 1477
WHEATON 1019
MILACA 1084
BENTON
FOLEY 1136
CAMBRIDGE 965
ISANTI
CHISAGO
TRAVERSE
BIG STONE
ORTONVILLE 1021
STEVENS
MORRIS 1136
GLENWOOD 1392
POPE
STEARNS
1003 ST CLOUD
SHERBURNE
891 ELK RIVER
ANOKA
ANOKA 879
CENTER CITY 907
907
BENSON 994
SWIFT
KANDIYOHI
WILLMER 1131
LITCHFIELD 1134
MEEKER
BUFFALO 940
WRIGHT
WASHINGTON 692
RAMSEY
STILLWATER
MADISON 1091
CHIPPEWA
MONTEVIDEO 955
LAC QUI PARLE
HENNEPIN
ST. PAUL 719
MINNEAPOLIS 839
MC LEOD
GLENCOE 1002
CARVER
CHASKA 721
SHAKOPEE 791
HASTINGS 691
GRANITE FALLS 892
YELLOW MEDICINE
OLIVIA 1086
RENVILLE
SIBLEY
GAYLORD 996
SCOTT
DAKOTA
LE SUEUR
CENTER 1066
NICOLLET
NEW ULM 818
ST PETER 762
LE SUEUR
RICE
1000 FARIBAULT
GOODHUE
RED WING 750
690 WABASHA
WABASHA
LINCOLN
1658 IVANHOE
1174 MARSHALL
LYON
1044 REDWOOD FALLS
REDWOOD
BROWN
793 MANKATO
BLUE EARTH
WASECA 1159
WASECA
OWATONNA 1154
STEELE
MANTORVILLE 836
DODGE
OLMSTED
ROCHESTER 1006
WINONA 659
WINONA
1737 PIPESTONE
PIPESTONE
MURRAY
SLAYTON 1559
COTTONWOOD
1360 WINDOM
WATONWAN
1082 ST. JAMES
ROCK
LUVERNE 1454
NOBLES
1393 WORTHINGTON
JACKSON
1439 JACKSON
MARTIN
FAIRMONT 1187
FARIBAULT
BLUE EARTH 1084
FREEBORN
ALBERT LEA 1228
MOWER
AUSTIN 1198
FILLMORE
PRESTON 1085
HOUSTON
CALEDONIA 1188

—INDEX—

COUNTY	PAGE
Aitkin	1, 2, 3
Anoka	4
Becker	5, 6
Beltrami	7, 8, 9, 10, 11, 12
Benton	13
Big Stone	14
Blue Earth	15
Brown	16
Carlton	17
Carver	18
Cass	19, 20
Chippewa	21
Chisago	22
Clay	23
Clearwater	25, 26
Cook	27, 28, 29, 30
Cottonwood	24
Crow Wing	31, 32
Dakota	33
Dodge	34
Douglas	35
Faribault	36
Fillmore	37
Freeborn	38
Goodhue	39
Grant	40
Hennepin	41
Houston	42
Hubbard	43, 44
Isanti	49
Itasca	45, 46, 47, 48
Jackson	50
Kanabec	51
Kandiyohi	52
Kittson	55
Koochiching	53, 54
Lac qui Parle	56
Lake	57, 58, 59, 60, 61, 62
Lake of the Woods	63, 64
Le Sueur	65
Lincoln	66
Lyon	67
McLeod	68
Mahnomen	69
Marshall	71, 72
Martin	70
Meeker	77
Mille Lacs	73, 74
Morrison	75, 76
Mower	78
Murray	79
Nicollet	80
Nobles	81
Norman	82
Olmsted	85
Otter Tail	83, 84
Pennington	87, 88
Pine	89, 90
Pipestone	86
Polk	91, 92
Pope	93
Ramsey	94
Red Lake	95
Redwood	96
Renville	97, 98
Rice	99
Rock	100
Roseau	101, 102
St. Louis	103, 104, 105, 106, 107, 108
Scott	109
Sherburne	110
Sibley	111, 112
Stearns	113, 114
Steele	115
Stevens	116
Swift	117
Todd	119, 120
Traverse	118
Wabasha	121
Wadena	122
Waseca	123
Washington	125, 126
Watonwan	124
Wilkin	127
Winona	128
Wright	131
Yellow Medicine	129, 130
Census of Counties, (1950)	132
Directory of Cities and Towns	132
Directory of Lakes	137

—LEGEND—

TRUNK HIGHWAY

STATE & COUNTY AID ROADS

TOWNSHIP ROADS

SECTION LINES

RAILWAYS

RIVERS & CREEKS

LAKES

TOWNSHIP DIVISIONS

CITIES & TOWNS

UNDERPASS & BRIDGE CLEARANCE HEIGHTS WHEN UNDER 14 FEET

U-13-5 B-13-7

DIAGRAM SHOWING HOW SECTIONS ARE NUMBERED IN A TOWNSHIP

6	5	4	3	2	1
7	8	9	10	11	12
18	17	16	15	14	13
19	20	21	22	23	24
30	29	28	27	26	25
31	32	33	34	35	36

TOWNSHIP NUMBER

RANGE NUMBER

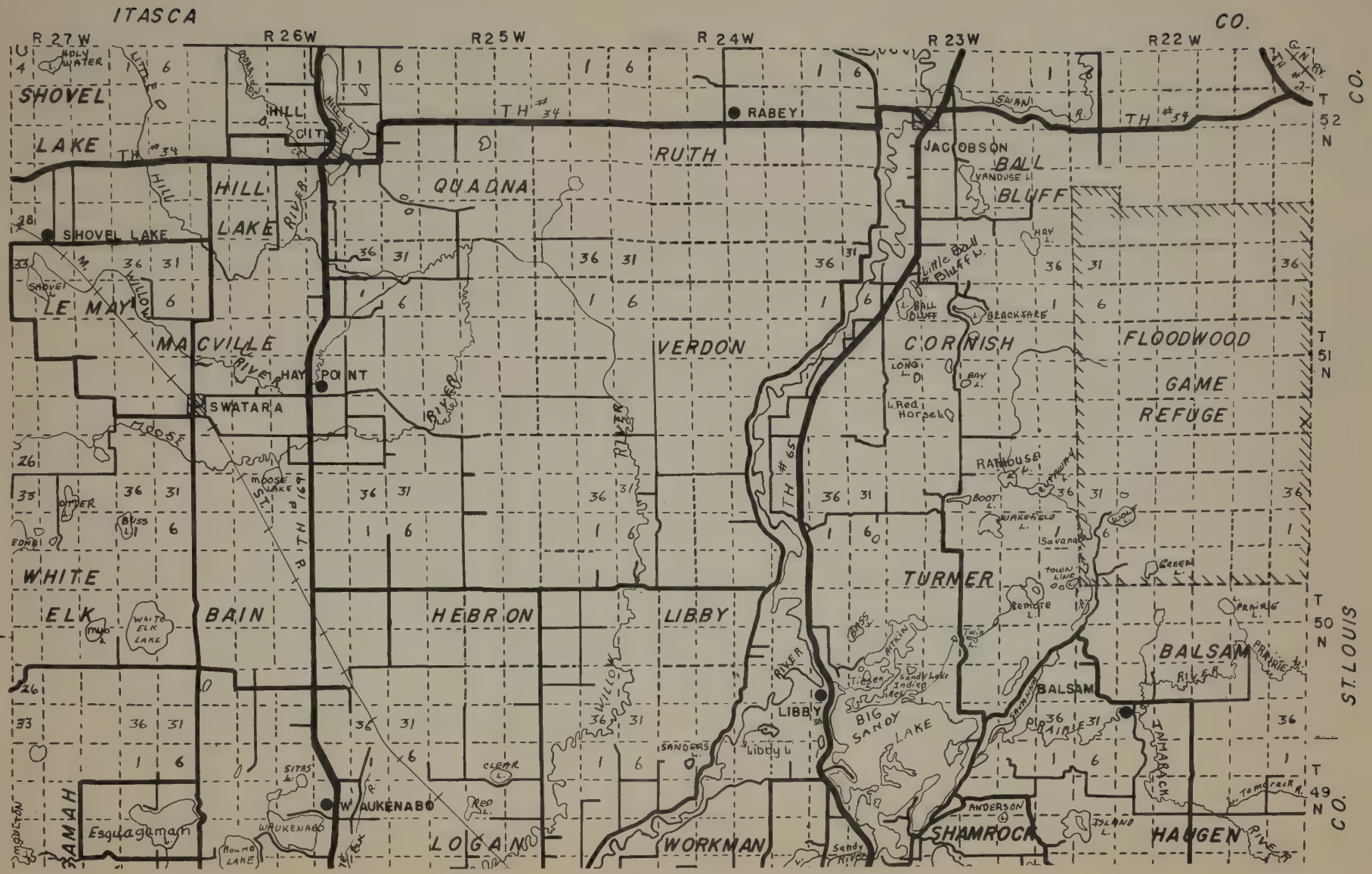
ITASCA CO.
CASS CO.
ST. LOUIS CO.
R 27 W
R 26 W
R 25 W
R 24 W
R 23 W
R 22 W
T 52 N
T 51 N
T 50 N
T 49 N
SHOVEL LAKE
HILL CITY
RABEY
JACOBSON
SWAN R.
TH #34
TH #65
TH #169
RUTH
QUADNA
BALL BLUFF
VANDUSE L.
Little Ball Bluff L.
BLACKFACE
SHOVEL LAKE
LE MAY
MACVILLE
HAY POINT
SWATARA
VERDON
CORNISH
FLOODWOOD
GAME REFUGE
Red Horse L.
RATHOUSE L.
BOOT L.
WAKEFIELD L.
Savanah
TURNER
REMOTE L.
WHITE ELK
WHITE ELK LAKE
BAIN
HEBRON
LIBBY
LIBBY
BIG SANDY LAKE
Sandy Lake Indian Rock
BALSAM
BALSAM
TAMARACK
HAUGEN
SHAMROCK
ANDERSON
ISLAND L.
WAUKENABO
Esquagaman
SAMAH
LOGAN
WORKMAN
SANDERS L.
Libby L.
CLEAR L.
RED L.
SITAS L.
ROUND LAKE
MOOSE LAKE
OTTER L.
BISS L.
EDNA L.
MUD L.
GREEN L.
PRAIRIE L.
Tamarack R.
Sandy Riv.
Moose R.
Willow R.
Little Fork R.
Swan R.
Rice R.
Prairie R.
Rice R.
Sandy Riv.
Sandy River
Pokegama L.
Little Fork R.
Little Fork R.
Willow R.
Moose R.
Moose R.
Moose

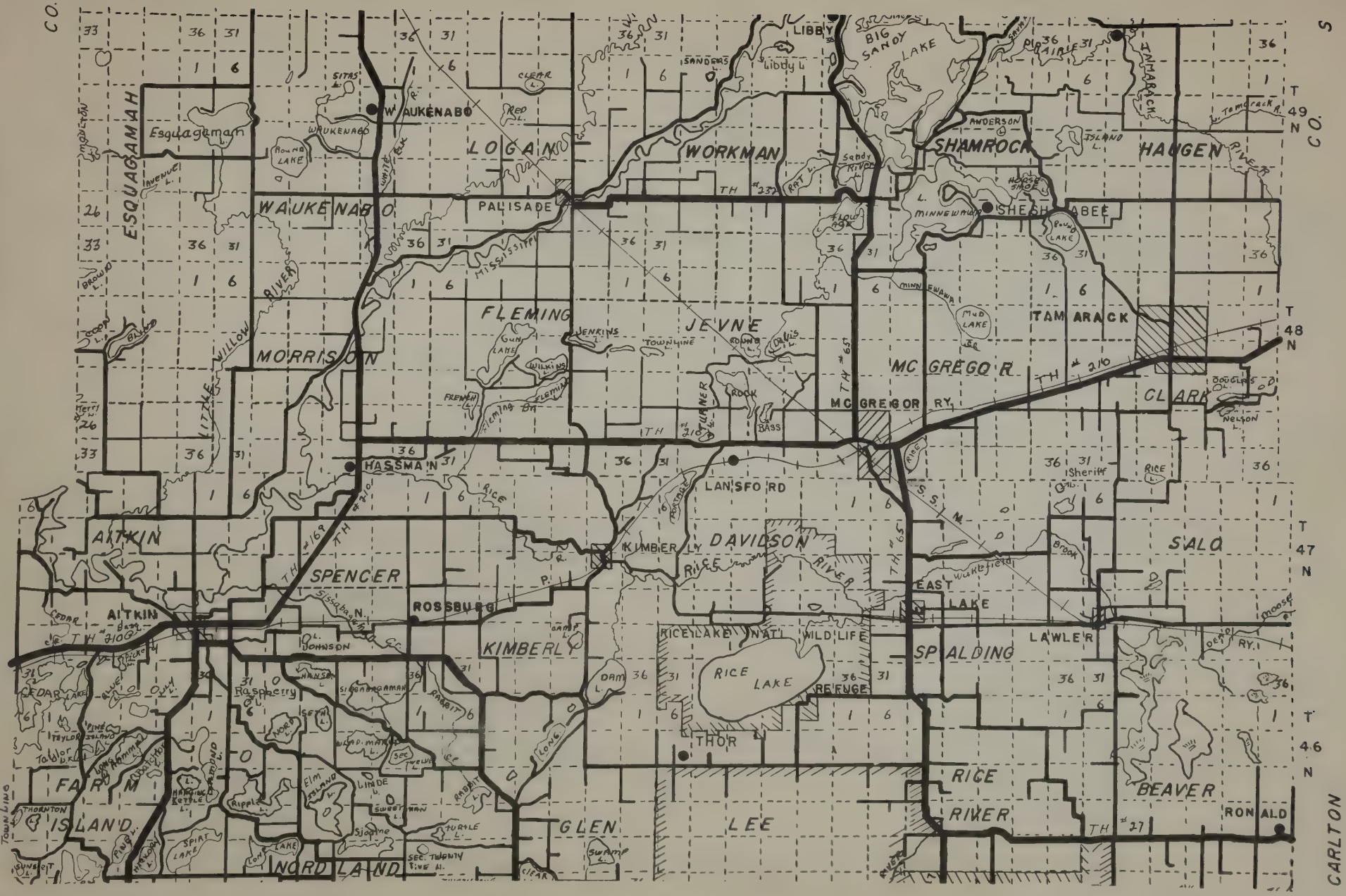
ESQUAGAMAH
Esquageman
WAUKENABO
LOGAN
WORKMAN
PALISADE
SHAMROCK
HAUGEN
SHESHEBEE
FLEMING
JEVNE
MORRISON
TAMARACK
MC GREGOR
CLARK
HASSMAN
LANSFORD
AITKIN
SPENCER
KIMBERLY
DAVIDSON
SALO
ROSSBURG
EAST LAKE
LAWLER
SPALDING
RICE LAKE NAT'L WILD LIFE REFUGE
RICE LAKE
THOR
FARM ISLAND
GLEN
LEE
RICE RIVER
BEAVER
RONALD
NORDLAND
CARLTON CO.
T 49 N
T 48 N
T 47 N
T 46 N

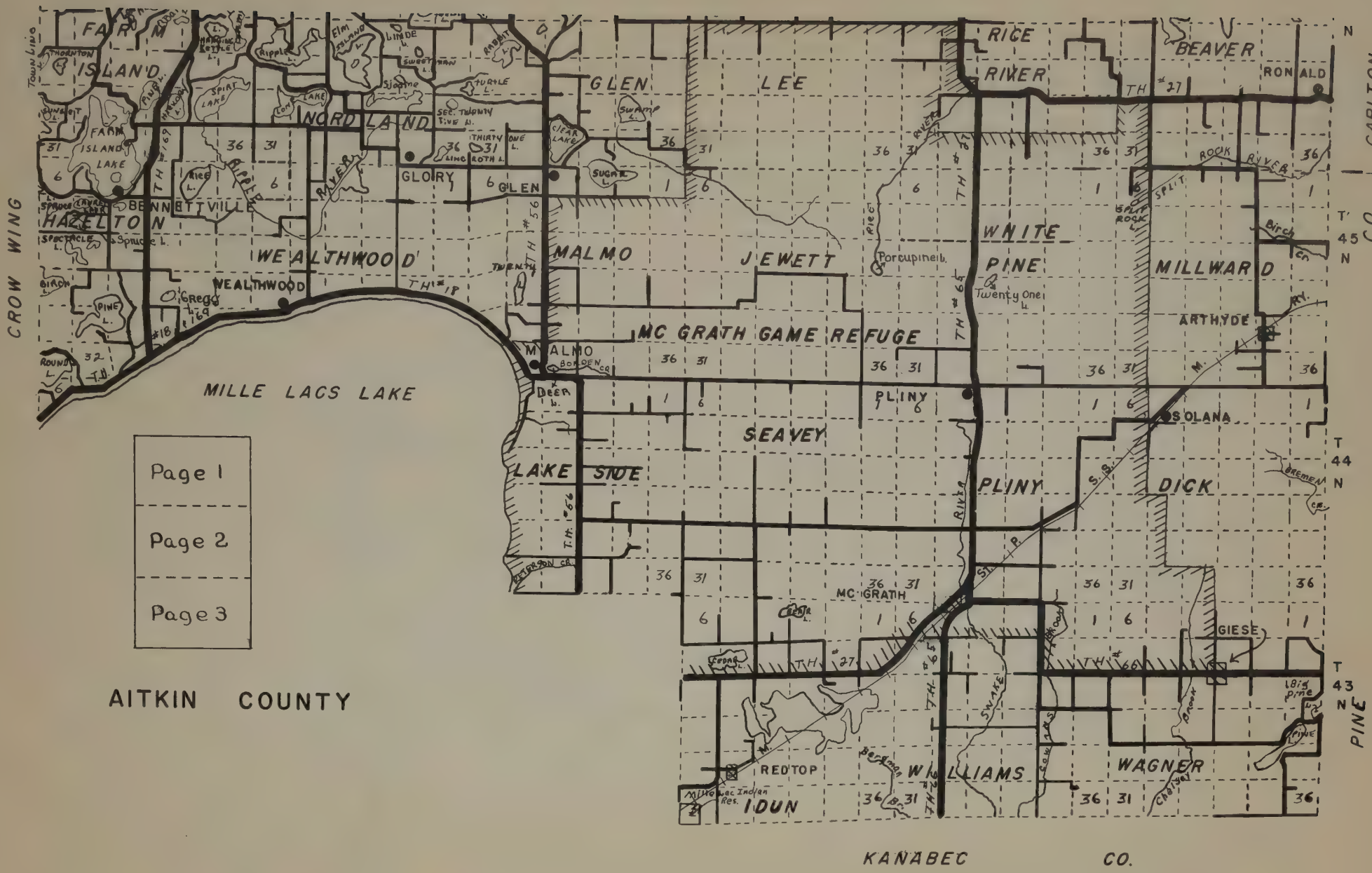
CROW WING
CARLTON CO.
PINE
KANABEC CO.
FARM ISLAND
NORDLAND
GLEN
LEE
RICE RIVER
BEAVER
RONALD
GLORY
GLEN
BENNETTVILLE
HAZELTON
WEALTHWOOD
WEALTHWOOD
MALMO
JEWETT
WHITE PINE
MILLWARD
ARTHYDE
MC GRATH GAME REFUGE
MALMO
PLINY
SEAVEY
LAKE STUE
PLINY
DICK
OSLANA
MILLE LACS LAKE
MC GRATH
GIESE
REDTOP
WILLIAMS
WAGNER
IDUN
Page 1
Page 2
Page 3
AITKIN COUNTY

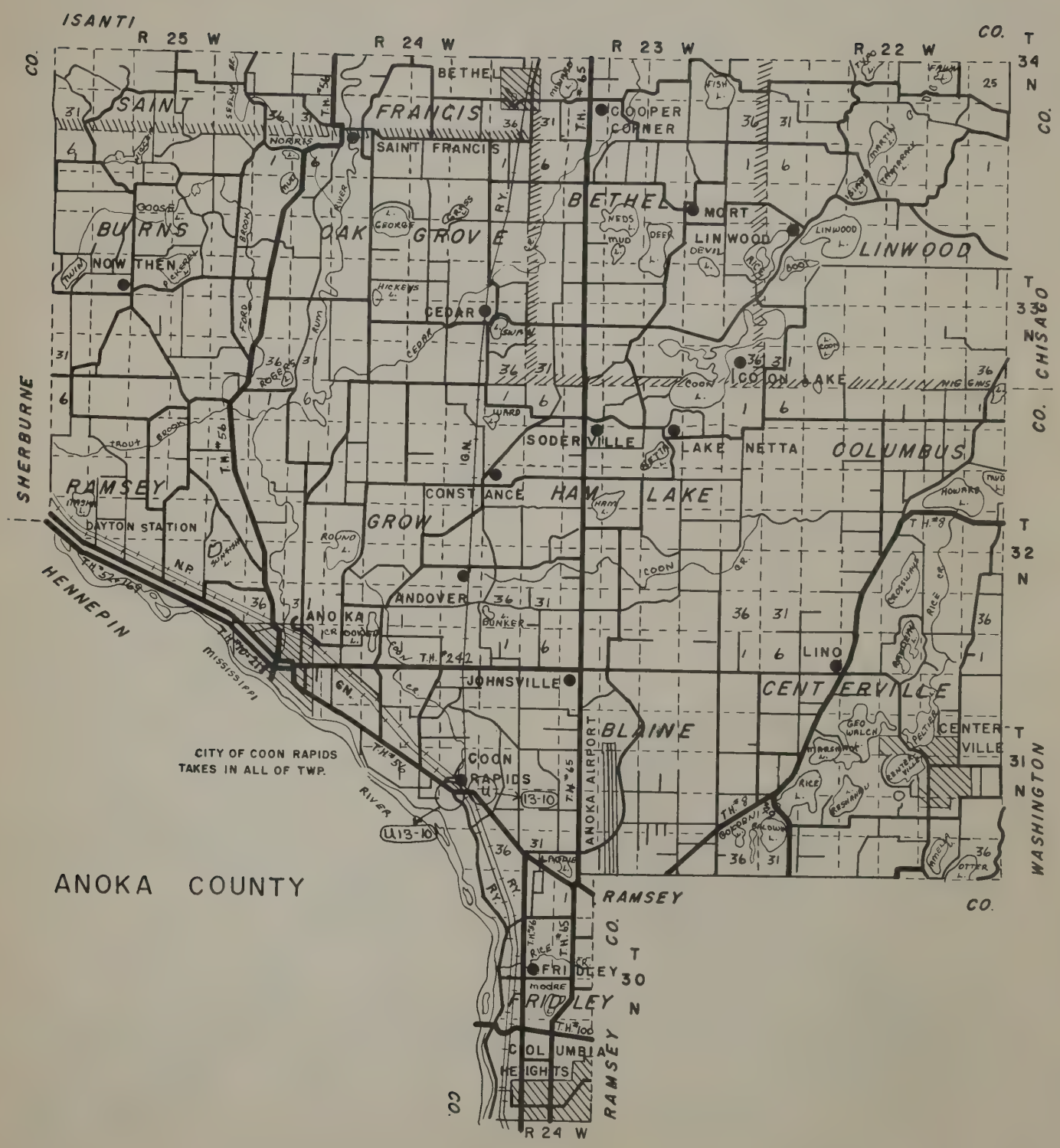
ISANTI CO.
R 25 W
R 24 W
R 23 W
R 22 W
T 34 N
T 33 N
T 32 N
T 31 N
T 30 N
SHERBURNE CO.
CHISAGO CO.
WASHINGTON CO.
RAMSEY CO.
HENNEPIN
SAINT FRANCIS
BETHEL
COOPER CORNER
SAINT FRANCIS
BURNS
OAK GROVE
BETHEL
MORT
LINWOOD
LINWOOD
NOWTHEN
CEDAR
COON LAKE
ISODERVILLE
LAKE NETTA
COLUMBUS
RAMSEY
CONSTANCE
HAM LAKE
GROW
DAYTON STATION
ANDOVER
ANOKA
JOHNSVILLE
LINO
CENTERVILLE
BLAINE
CENTER-VILLE
COON RAPIDS
CITY OF COON RAPIDS TAKES IN ALL OF TWP.
ANOKA AIRPORT
MISSISSIPPI RIVER
FRIDLEY
FRIDLEY
COLUMBIA HEIGHTS
ANOKA COUNTY

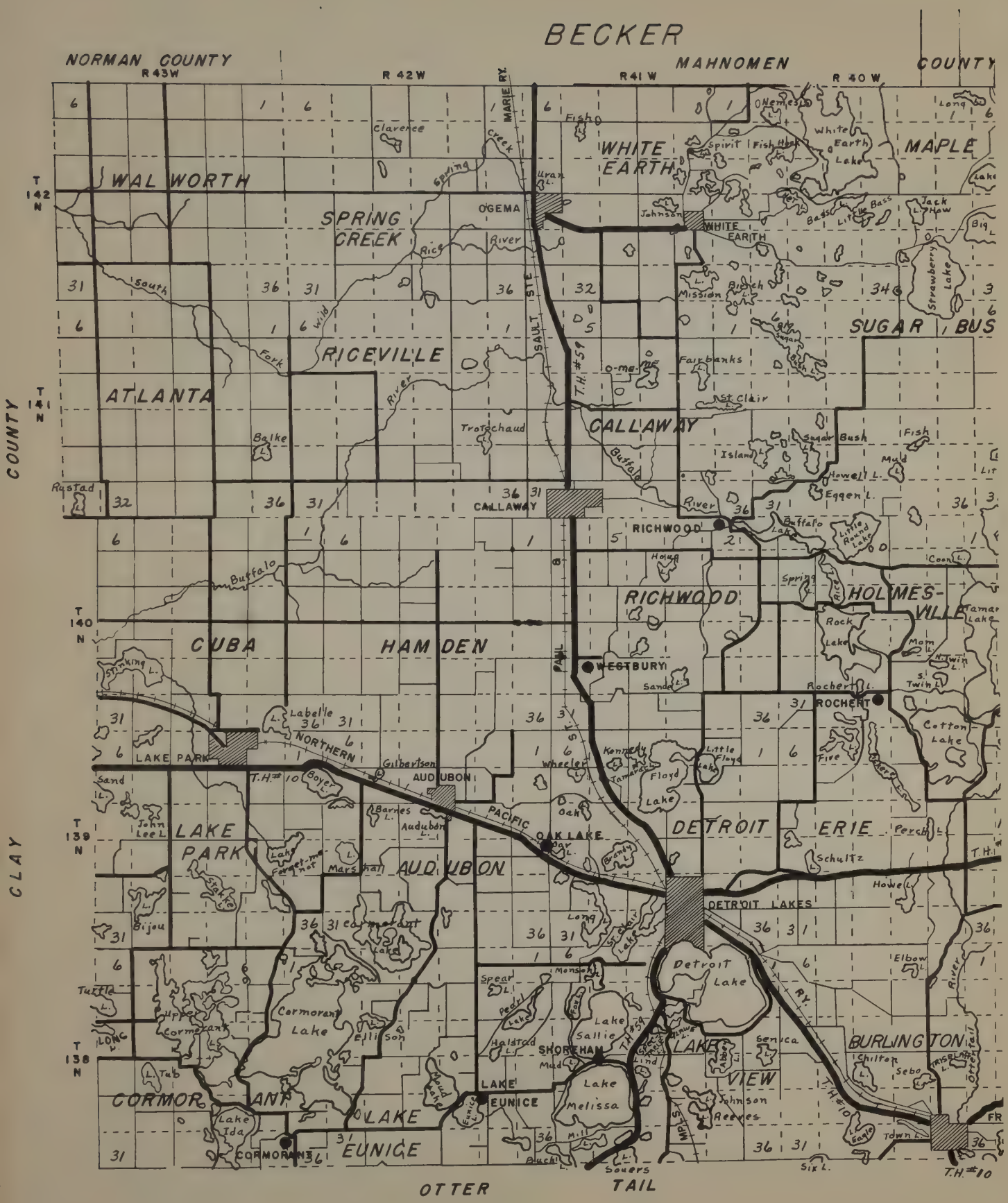
BECKER
NORMAN COUNTY
MAHNOMEN
COUNTY
R 43 W
R 42 W
R 41 W
R 40 W
T 142 N
T 141 N
T 140 N
T 139 N
T 138 N
COUNTY
CLAY
WALWORTH
SPRING CREEK
WHITE EARTH
MAPLE
RICEVILLE
ATLANTA
CALLAWAY
SUGAR BUS
RICHWOOD
HOLMES-VILLE
CUBA
HAMDEN
LAKE PARK
AUDUBON
DETROIT
ERIE
CORMORANT
LAKE
EUNICE
LAKE VIEW
BURLINGTON
OGEMA
WHITE EARTH
CALLAWAY
RICHWOOD
WESTBURY
ROCHERT
OAK LAKE
DETROIT LAKES
SHOREHAM
EUNICE
CORMORANT
OTTER
TAIL
T.H. #59
T.H. #10
NORTHERN
PACIFIC
SOUTH
SAULT STE MARIE RY.
PAUL
MINN.
RY.
Clarence
Spring
Creek
Rice
River
South
Wild
Fork
Buffalo
Trotchaud
Balke
Rustad
Fish
Spirit
Fish Hook
White Earth Lake
Johnson
Bass
Little Bass
Jack Haw
Big
Strawberry Lake
Mission
Rich
Fairbanks
St Clair
Island
Sugar Bush
Fish
Mud
Howell L.
Eggen L.
Buffalo Lake
Little Round Lake
Coon L.
Spring
Rock Lake
Mom
N. Twin L.
S. Twin L.
Tamarack Lake
Rochert L.
Cotton Lake
Fire
Sand
Sand L.
Stinking L.
Labelle
Gilbertson
Boyer L.
Barnes L.
Audubon
Kennedy
Tamarack
Wheeler
Floyd Lake
Little Floyd Lake
Oak
Brandy
Sand L.
John Lee L.
Lake Forget-me-not
Mars Hall
Bijou
Cormorant Lake
Long
Spear L.
Pearl Lake
Monson L.
Detroit Lake
Elbow L.
Schultz
Howe L.
Perch L.
Turtle L.
Upper Cormorant
Cormorant Lake
Ellison
Halstad L.
Mud
Lake Sallie
Lake Melissa
Seneca
Chilton
Sebo
Tub
Lake Ida
Mud Lake
Eunice
Mill
Bluch L.
Souers
Johnson
Reeves
Six L.
Eagle
Town L.
Long L.
Lake Sallie
Lake Melissa
Detroit Lake
Cormorant Lake
Lake Ida
Lake Eunice
Lake Melissa
Lake Sallie
Lake Eagle
Lake Seneca
Lake Johnson
Lake Reeves
Lake Chilton
Lake Sebo
Lake Bass
Lake Jack Haw
Lake Strawberry
Lake Fish
Lake Mud
Lake Howell
Lake Eggen
Lake Buffalo
Lake Rock
Lake Mom
Lake Cotton
Lake Fire
Lake Floyd
Lake Kennedy
Lake Tamarack
Lake Wheeler
Lake Oak
Lake Brandy
Lake Long
Lake Spear
Lake Pearl
Lake Monson
Lake Halstad
Lake Mud
Lake Ellison
Lake Upper Cormorant
Lake Cormorant
Lake Tub
Lake Ida
Lake Eunice
Lake Melissa
Lake Sallie

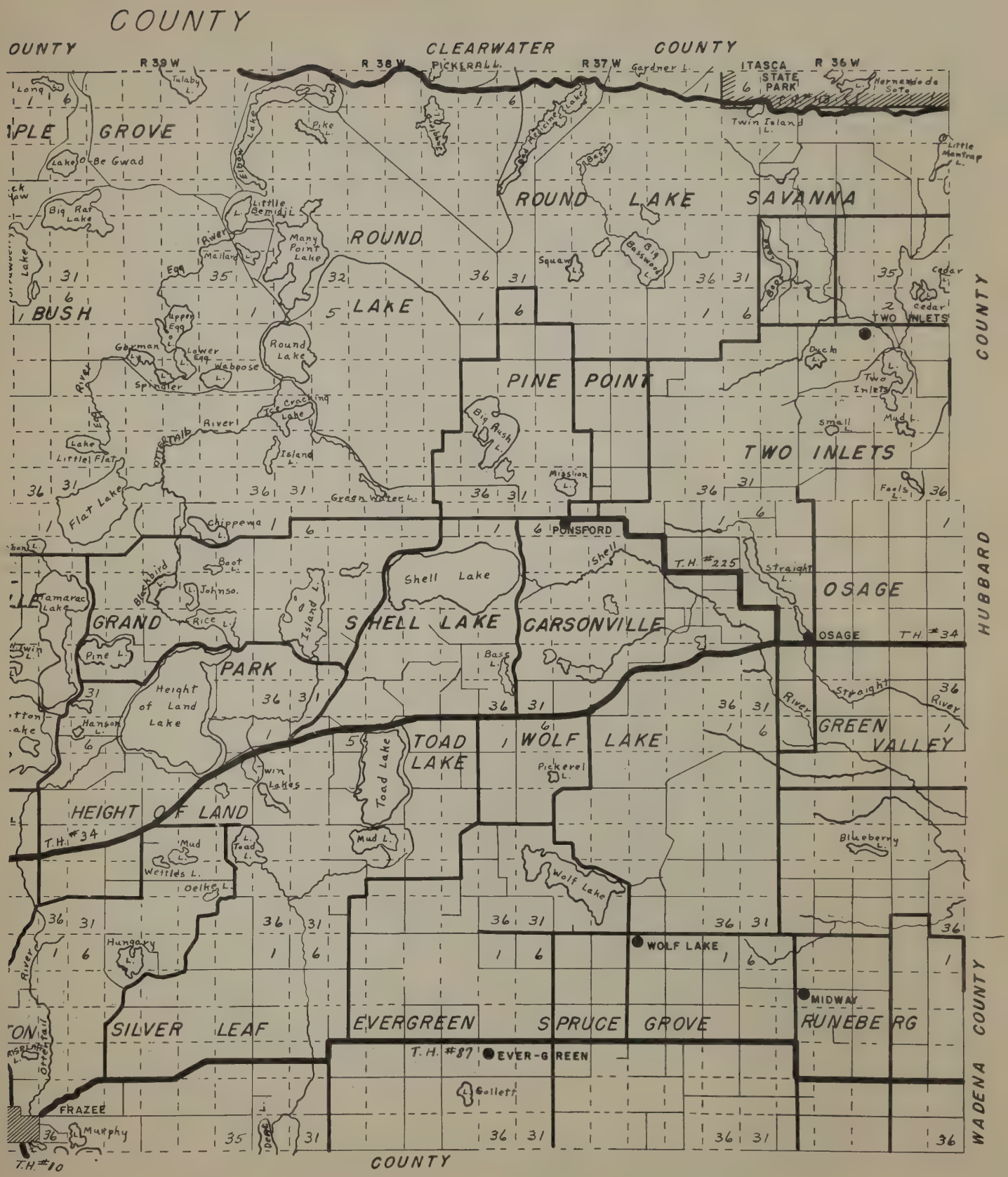
COUNTY
OUNTY
CLEARWATER COUNTY
R 39 W
R 38 W
R 37 W
R 36 W
PICKERALL.
Gardner L.
ITASCA STATE PARK
Hernando de Soto
Twin Island L.
Little Manitou L.
Tulaby L.
Long L.
Be Gwad Lake
Big Rat Lake
Pike L.
Little Bemidji L.
Many Point Lake
Mallard L.
Egg River
Upper Egg L.
Lower Egg L.
German L.
Sprinter L.
Wabpose L.
Round Lake
Cracking Lake
Island L.
Little Flat Lake
Flat Lake
Chippewa L.
Green Water L.
Squaw L.
Big Bass Wood L.
Bass L.
Cedar L.
Duck L.
Two Inlets L.
Small L.
Mud L.
Fools L.
Big Rush L.
Mission L.
Shell Lake
Shell
T.H. #225
Straight L.
Boot L.
Johnso.
Blackbird L.
Tamarac Lake
Rice L.
Pine L.
Twin L.
Hanson L.
Height of Land Lake
Bass L.
Straight River
Toad Lake
Twin Lakes
Pickerel L.
Mud L.
Toad L.
Wettles L.
Oelke L.
Hungary L.
Wolf Lake
Blueberry
T.H. #34
Gallett
Murphy
Deer
T.H. #10
ROUND LAKE SAVANNA
ROUND LAKE
BUSH
PINE POINT
TWO INLETS
PONSFORD
OSAGE
GRAND PARK
SHELL LAKE
CARSONVILLE
GREEN VALLEY
TOAD LAKE
WOLF LAKE
HEIGHT OF LAND
SILVER LEAF
EVERGREEN
SPRUCE GROVE
RUNEBERG
WOLF LAKE
MIDWAY
EVER-GREEN
FRAZEE
HUBBARD COUNTY
WADENA COUNTY
COUNTY

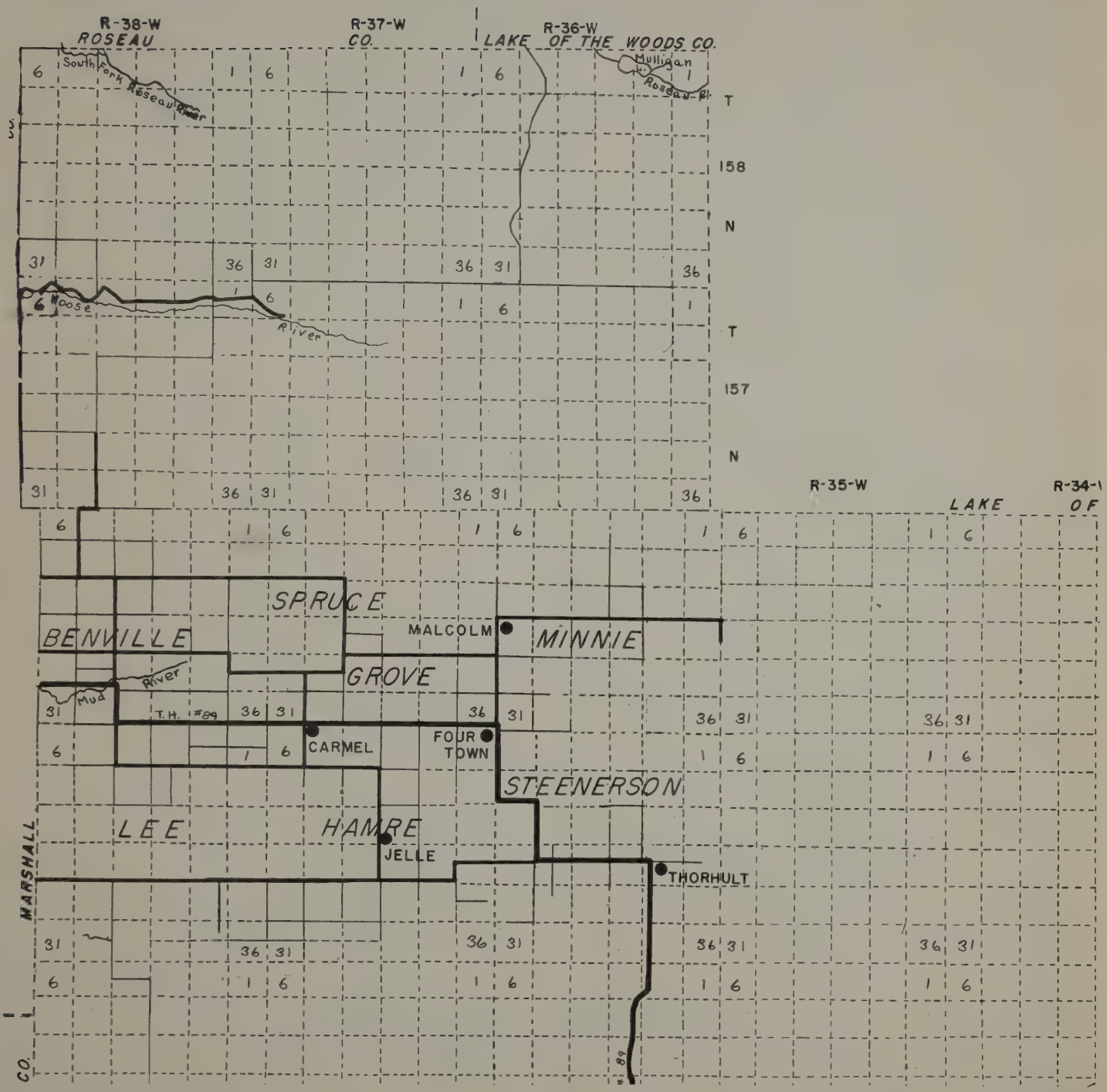
R-38-W
ROSEAU
R-37-W
CO.
R-36-W
LAKE OF THE WOODS CO.
South Fork Roseau River
Mulligan
Roseau R.
T
158
N
Moose
River
T
157
N
R-35-W
LAKE
OF
SPRUCE
BENVILLE
MALCOLM
MINNIE
GROVE
Mud
River
T.H. #89
CARMEL
FOUR TOWN
STEENERSON
LEE
HAMRE
JELLE
THORHULT
MARSHALL
CO.
#89

BELTRAMI CO.

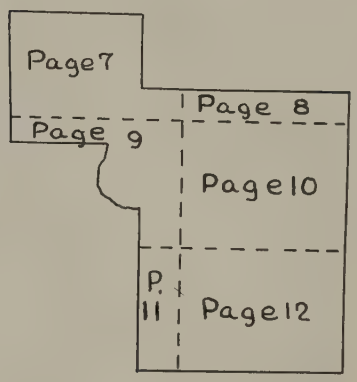
Page 7
Page 8
Page 9
Page 10
P. 11
Page 12

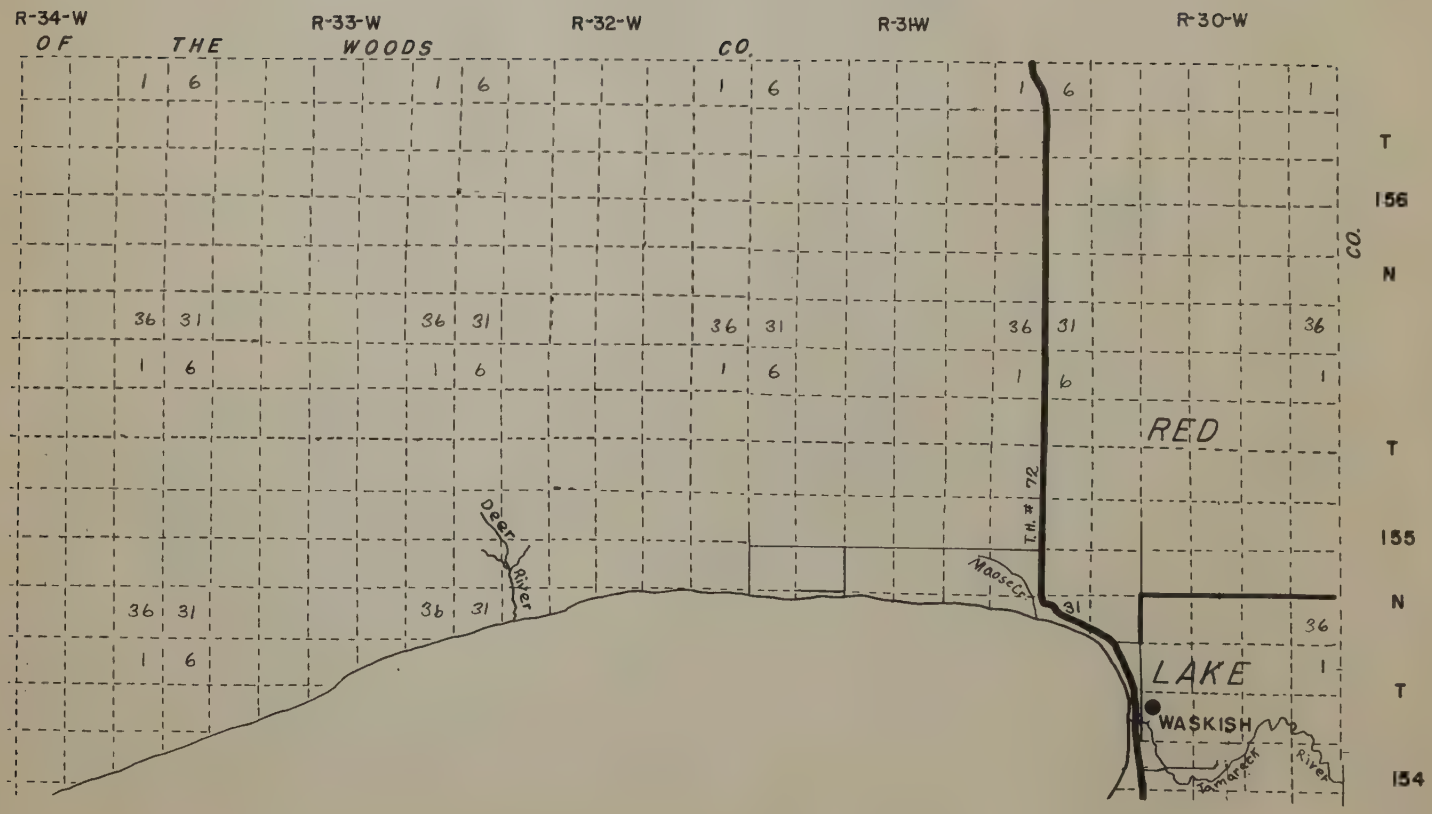
R-34-W
R-33-W
R-32-W
R-31W
R-30-W
OF THE WOODS CO.
T 156 N
T 155 N
T 154
RED LAKE CO.
WASKISH
T.H. # 72
Maose Cr.
Deer River
Tamarack River
1 6
36 31

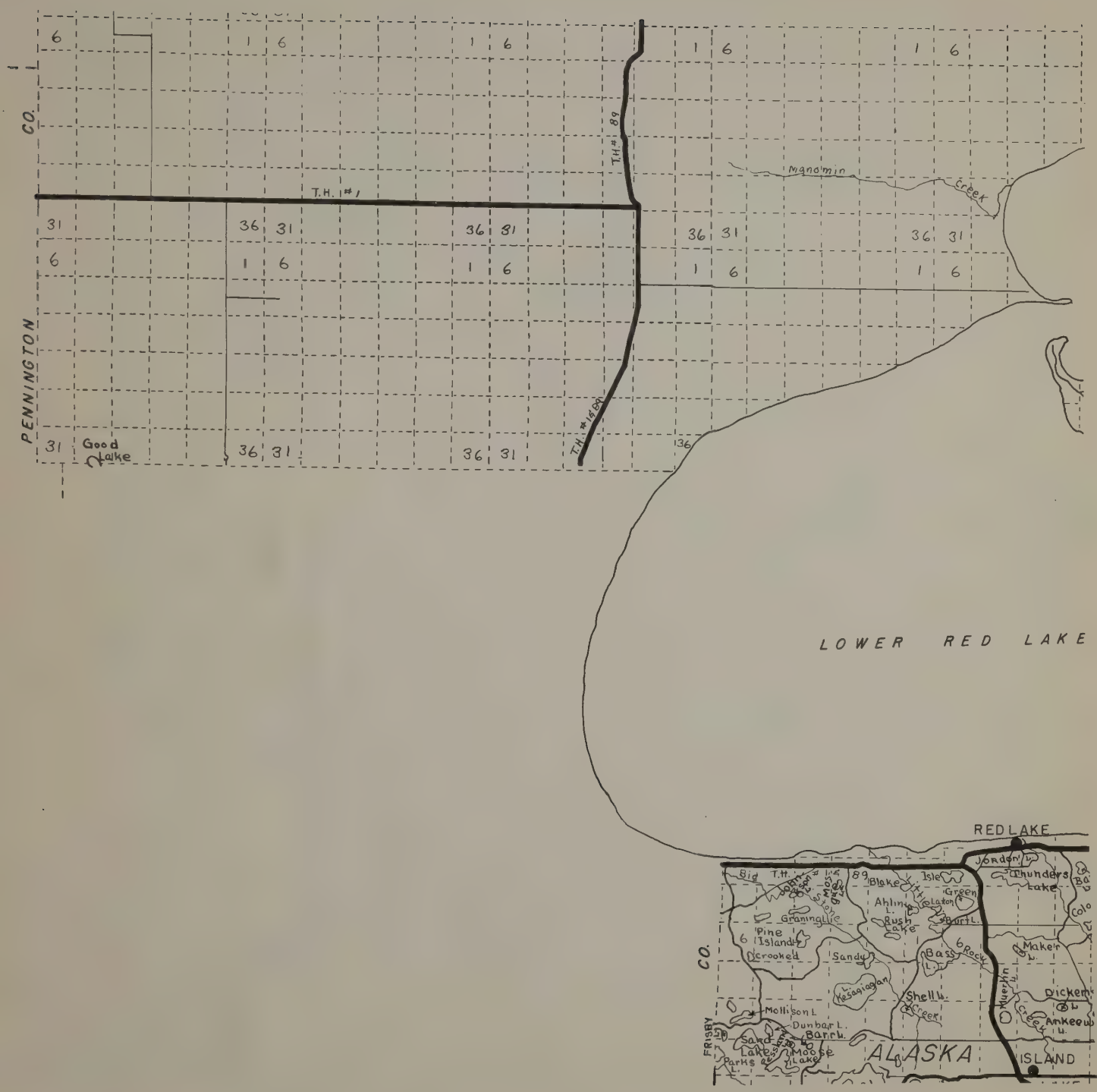
CO.
PENNINGTON
T.H. #1
T.H. #89
T.H. #1 & 89
Manomin Creek
Good Lake
LOWER RED LAKE
RED LAKE
Big
Blake
Isle
Green
Thunders Lake
Ahlima L.
Rush Lake
Burt L.
Graningville
Pine Island
Crooked
Sandy
Bass L.
Rocky
Maker L.
Kesagiaogan
Shell L.
Creek
Dickens L.
Ankeow L.
Mollison L.
Dunbar L.
Barr L.
Sand Lake
Moose Lake
Parks L.
FRISBEY
ALASKA
ISLAND

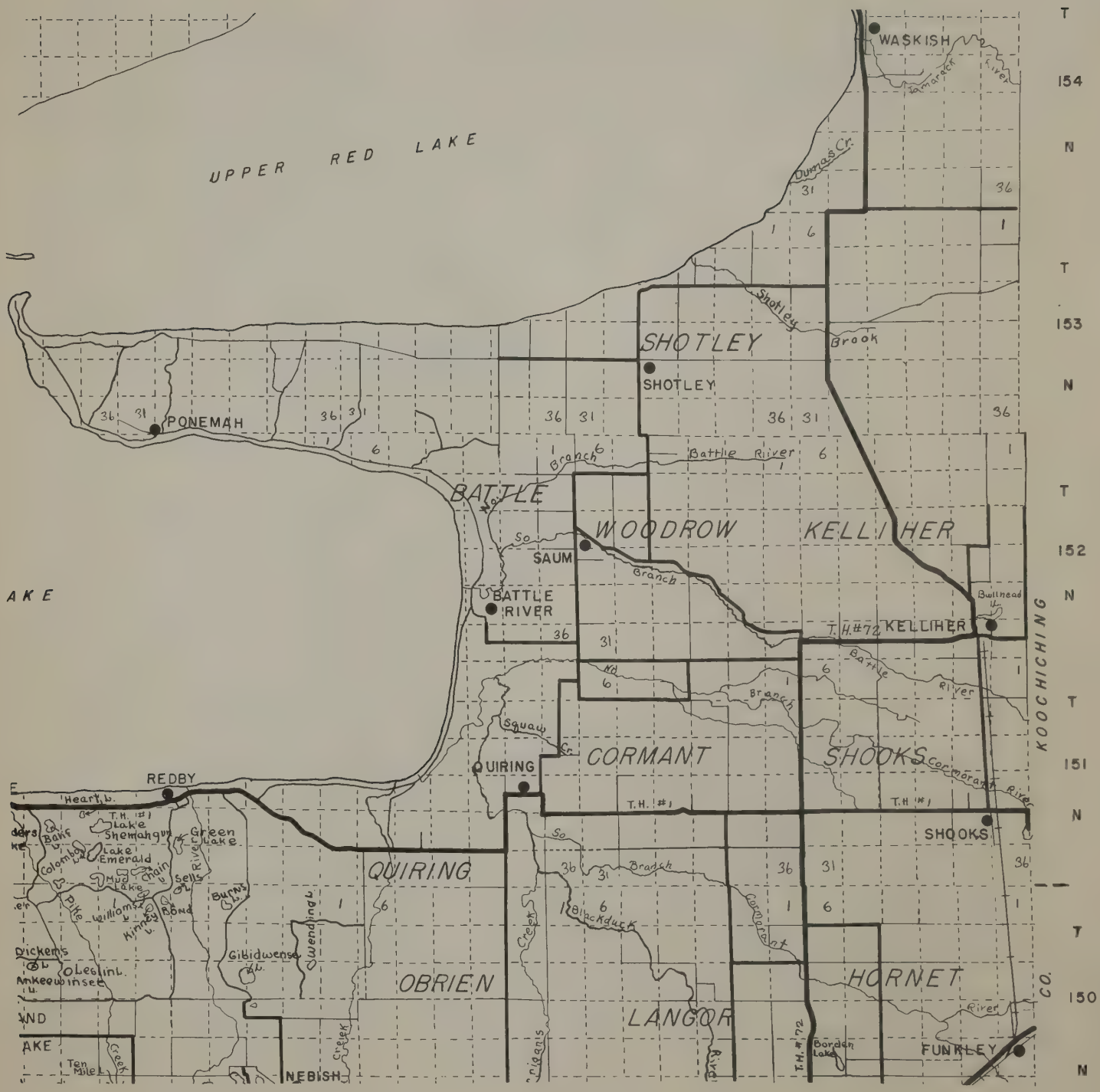
UPPER RED LAKE
WASKISH
Tamarack River
Dumas Cr.
SHOTLEY
Shotley Brook
PONEMAH
Battle River
BATTLE
WOODROW
KELLIHER
SAUM
So. Branch
BATTLE RIVER
T.H. #72
Bullhead L.
Squaw Cr.
CORMANT
SHOOKS
Cormorant River
QUIRING
REDBY
Heart L.
T.H. #1
Lake Shemahgun
Green Lake
Lake Emerald
Mud Lake
Chain
Sells River
Colombo L.
Pike
Williams L.
Kinney L.
Bond
Burns L.
Dickens L.
Leslin L.
Ankeowinsee L.
Gibidwense L.
Owendinga L.
Ten Mile L.
Creek
NEBISH
OBRIEN
Blackduck
Creek
Origans
LANGOR
River
HORNET
Borden Lake
FUNKLEY
KOOCHICHING CO.
T 154 N
T 153 N
T 152 N
T 151 N
T 150 N

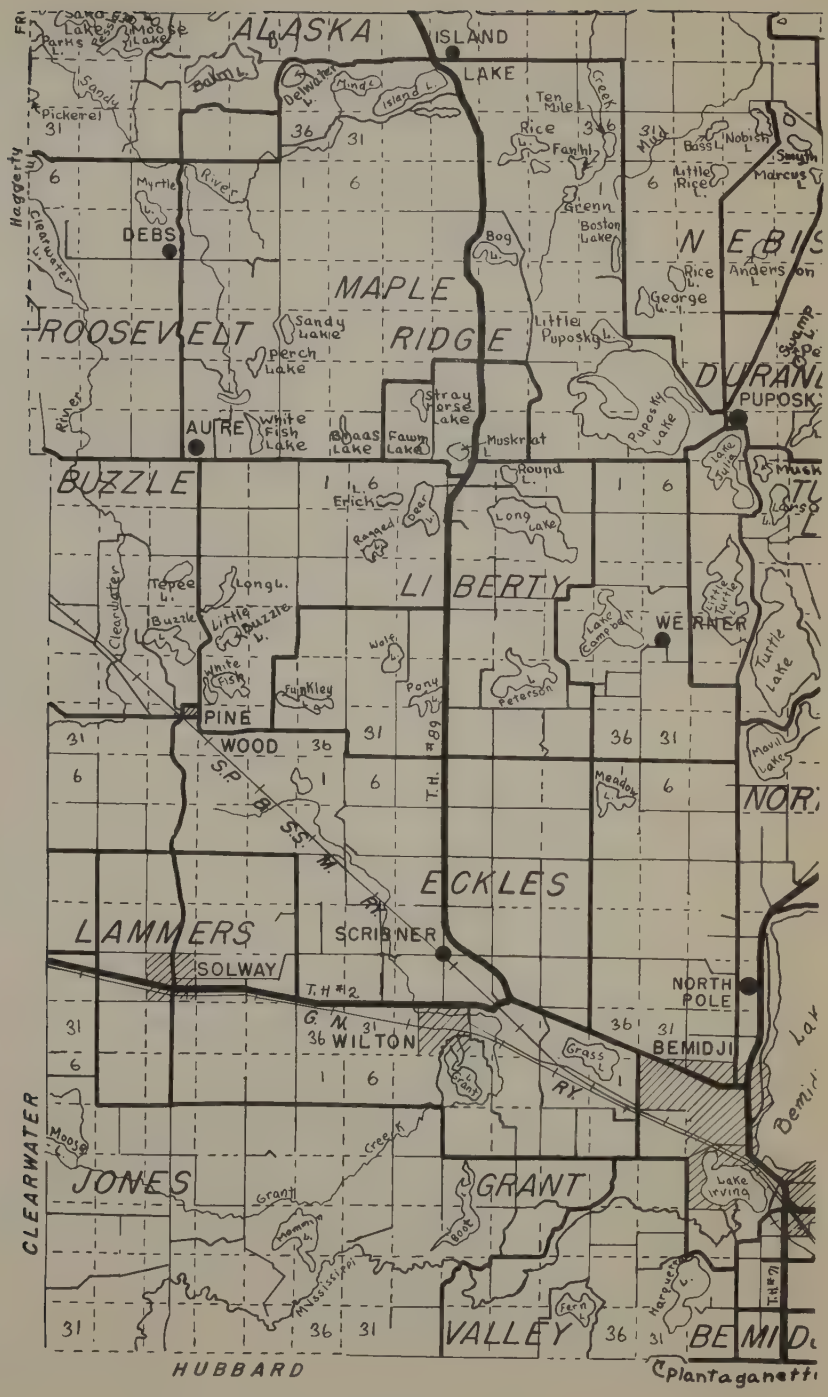
ALASKA
ISLAND
LAKE
Moose Lake
Parks
Sandy
Pickerel
Balsam L.
Delwater L.
Kingo
Island L.
Ten Mile L.
Rice
Fawhl
Creek
Bass L.
Nobish
Smyth
Marcus L.
Little Rice L.
Haggerty
Myrtle
River
Clearwater
DEBS
Bog
Boston Lake
Rice L.
Anderson
George L.
MAPLE
RIDGE
ROOSEVELT
Sandy Lake
Perch Lake
Little Puposky L.
Puposky Lake
PUPOSKY
AURE
White Fish Lake
Haas Lake
Fawn Lake
Stray Horse Lake
Muskrat L.
Round L.
BUZZLE
Erick
Long Lake
Ranger
LIBERTY
Teepee L.
Long L.
Buzzle L.
Little Buzzle L.
White Fish
Fumkley
Wolf
Pony
Peterson
Lake Campbell
WERNER
Little Turtle
Turtle Lake
Mavil Lake
PINE
WOOD
S.P. & S.S.M. RY.
T.H. #89
Meadow L.
ECKLES
LAMMERS
SCRIBNER
SOLWAY
T.H. #2
G.N. RY.
WILTON
NORTH POLE
BEMIDJI
Grass L.
Grant
Moose
Grant Creek
JONES
GRANT
Lake Irving
Mississippi
Beat
Fern
Harpers L.
T.H. #71
VALLEY
HUBBARD
Plantaganett

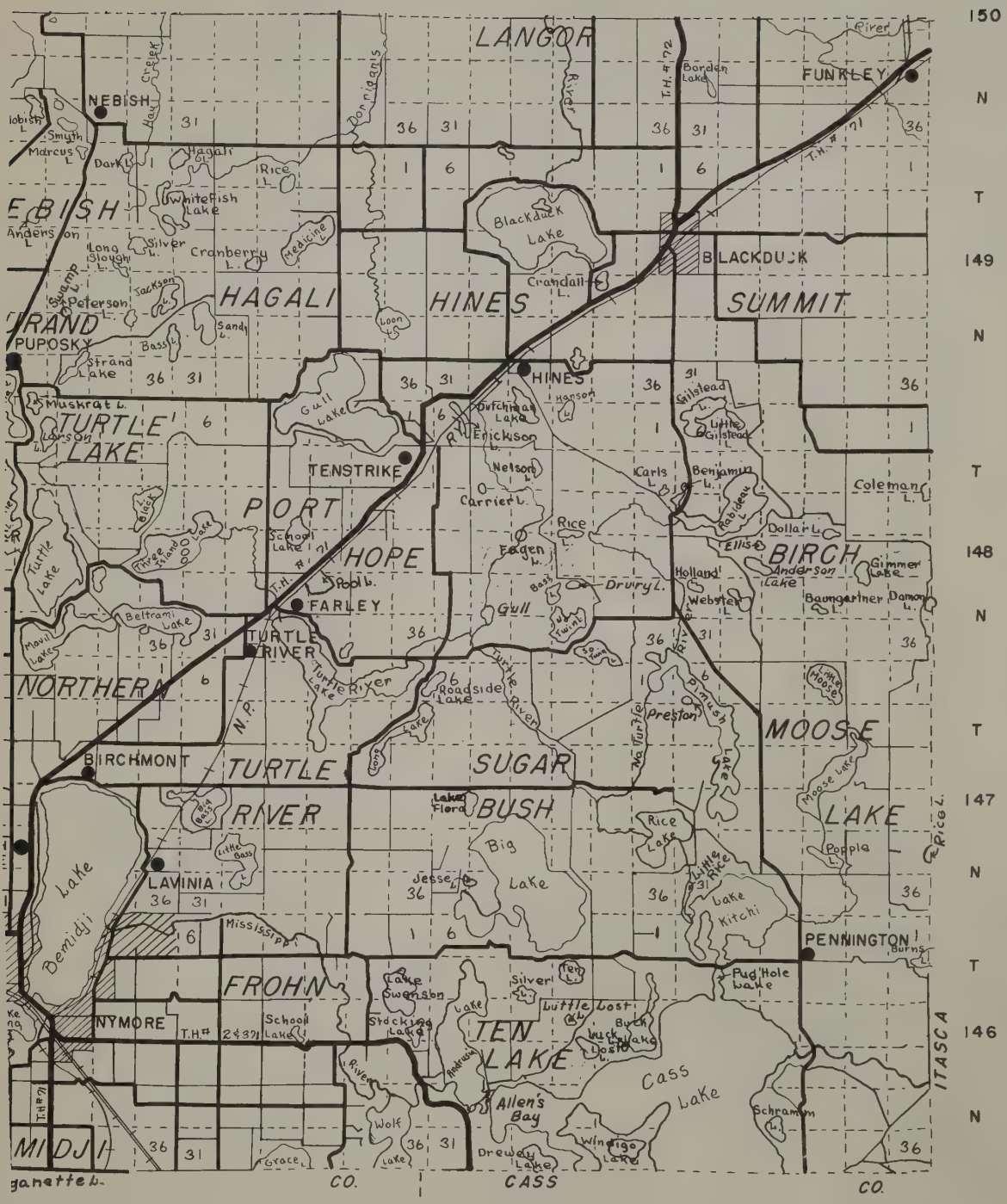
LANGOR
NEBISH
FUNKLEY
BLACKDUCK
HAGALI
HINES
SUMMIT
PUPOSKY
TURTLE LAKE
TENSTRIKE
PORT HOPE
FARLEY
BIRCH
TURTLE RIVER
NORTHERN
MOOSE LAKE
BIRCHMONT
TURTLE RIVER
SUGAR BUSH
LAVINIA
PENNINGTON
FROHN
NYMORE
TEN LAKE
MIDJI
CASS LAKE
ITASCA CO.
CASS CO.
150
N
T
149
N
T
148
N
T
147
N
T
146
N

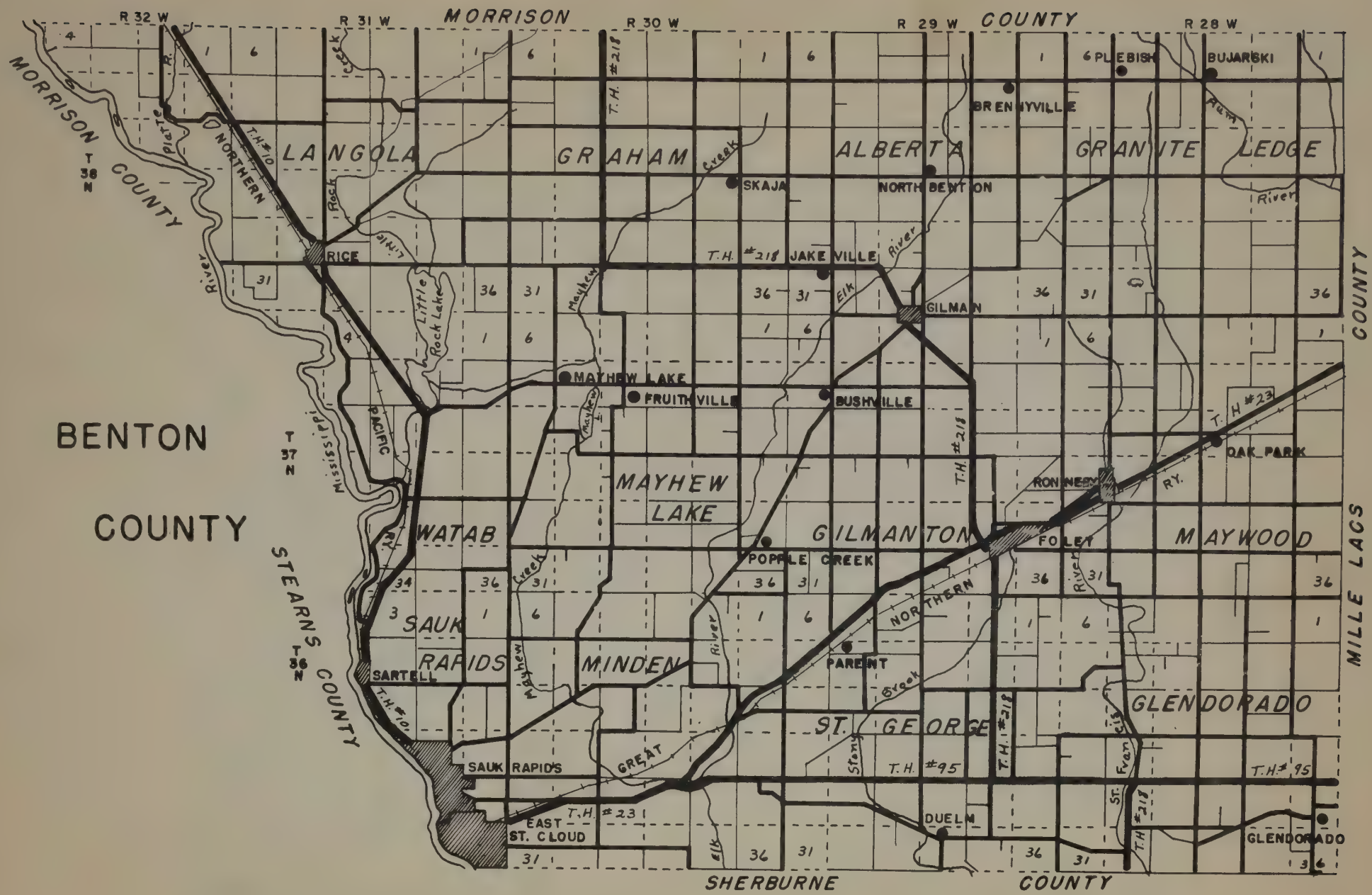
MORRISON COUNTY
BENTON COUNTY
STEARNS COUNTY
SHERBURNE COUNTY
MILLE LACS COUNTY
R 32 W
R 31 W
R 30 W
R 29 W
R 28 W
T 38 N
T 37 N
T 36 N
LANGOLA
GRAHAM
ALBERTA
GRANITE LEDGE
WATAB
MAYHEW LAKE
GILMANTON
MAYWOOD
SAUK RAPIDS
MINDEN
ST. GEORGE
GLENDORADO
RICE
SKAJA
NORTH BENTON
JAKE VILLE
GILMAN
MAYHEW LAKE
FRUITHVILLE
BUSHVILLE
POPPLE CREEK
PARENT
SARTELL
SAUK RAPIDS
EAST ST. CLOUD
DUELM
GLENDORADO
FOLEY
RONNEBY
OAK PARK
BRENNYVILLE
PLEBISH
BUJARSKI
T.H. #10
T.H. #218
T.H. #23
T.H. #95
NORTHERN PACIFIC R.R.
GREAT NORTHERN R.Y.
Mississippi River
Platte R.
Little Rock Creek
Little Rock Lake
Mayhew Creek
Elk River
Stony Creek
St. Francis River
Rum River

TRAVERSE
COUNTY
R.49 W.
R.48 W.
R.47 W.
R.46 W.
R.45 W.
R44W.
E. Togwa L.
W. Togwa L.
Horse Shoe L.
GR.
BEARDSLEY
NOR.
BARRY
T.H. 28
GRACEVILLE
R.R.
JOHNSON
MOON SHINE
BROWNS VALLEY
TOQUA
GRACEVILLE
T.124N.
STEVENS
COUNTY
SOUTH
BIG
STONE
LAKE
DAKOTA
T.H. 103
FOSTER
PRIOR
BONANZA GROVE
FOSTER
CLINTON
Lone Tree L.
MALTA
T.123N.
ALMOND
RY.
PAC.
ST. P.
MIL.
CHI.
Swenson L.
Thielke Lake
Benson L.
OTREY
HANSEN L.
ARTICHOKE
Artichoke L.
T.122N.
SWIFT
COUNTY
BIG STONE
BIG STONE COUNTY
U.12.8
ORTONVILLE
T.H. 12
ORTONVILLE
ODESSA
AKRON
T.121N.
ODESSA
MINNESOTA
T.H. 75
CORRELL
LAC QUI PARLE COUNTY
RIVER
MARSH LAKE
T.120N.

BLUE EARTH COUNTY

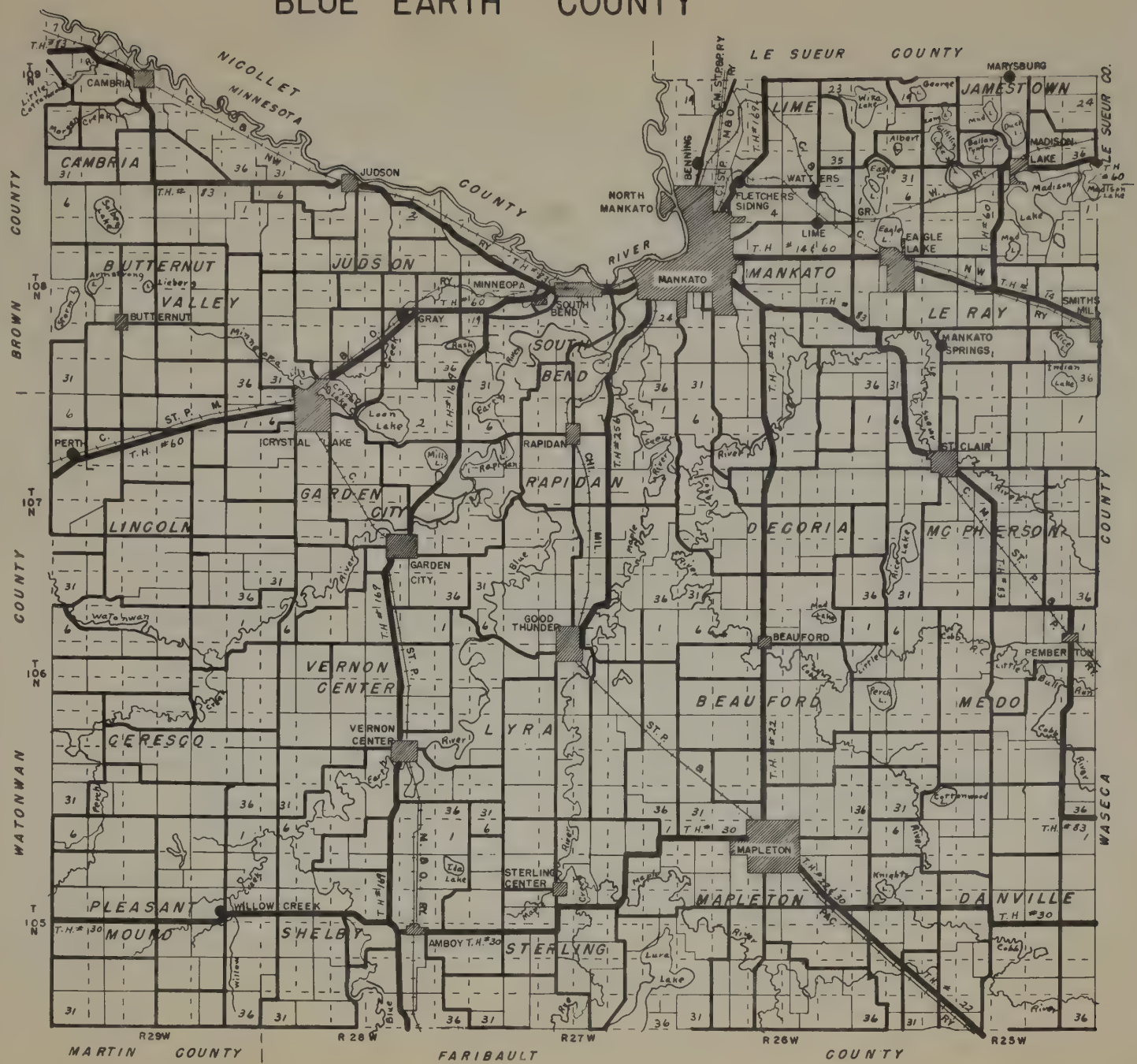

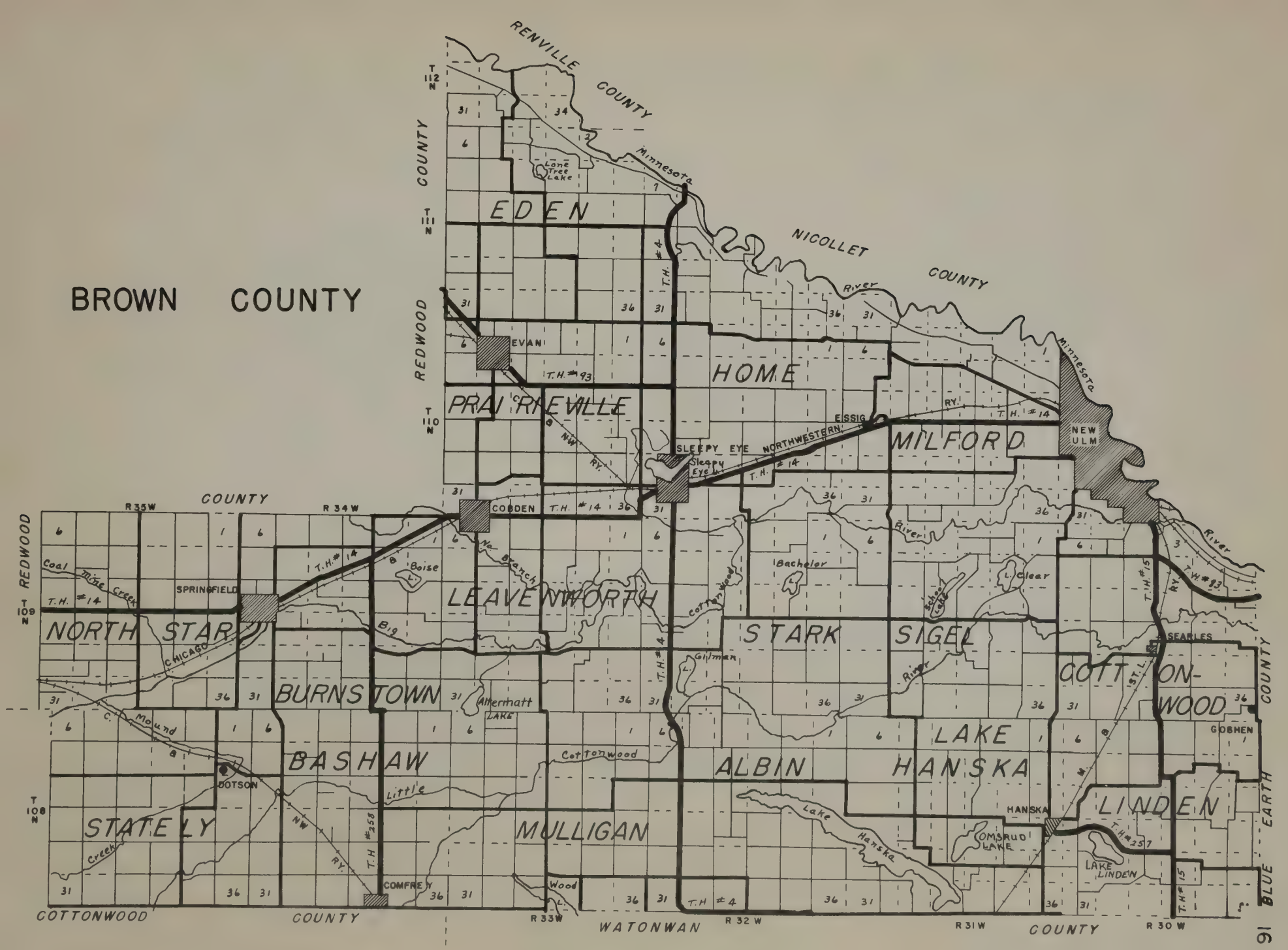
BROWN COUNTY
RENVILLE COUNTY
NICOLLET COUNTY
REDWOOD COUNTY
BLUE EARTH COUNTY
COTTONWOOD COUNTY
WATONWAN COUNTY
EDEN
HOME
PRAIRIEVILLE
MILFORD
LEAVENWORTH
NORTH STAR
STARK
SIGEL
BURNSTOWN
COTTONWOOD
LAKE HANSKA
BASHAW
ALBIN
STATELY
MULLIGAN
LINDEN
EVAN
COBDEN
SLEEPY EYE
EISSIG
NEW ULM
SPRINGFIELD
SEARLES
GOSHEN
DOTSON
COMFREY
HANSKA
Lone Tree Lake
Boise L.
Bachelor
L. Clear
Schee Lake
Gilman L.
Altenthatt Lake
Lake Hanska
Omsrud Lake
Lake Linden
Minnesota River
Cottonwood River
Big Cottonwood
Little Cottonwood
Coal Mine Creek
Mound Creek
Wood L.
T.H. #4
T.H. #14
T.H. #93
T.H. #15
T.H. #257
T.H. #258
C. & N.W. RY.
CHICAGO & NORTHWESTERN RY.
ST. L.
R 35 W
R 34 W
R 33 W
R 32 W
R 31 W
R 30 W
T 112 N
T 111 N
T 110 N
T 109 N
T 108 N

CARLTON COUNTY

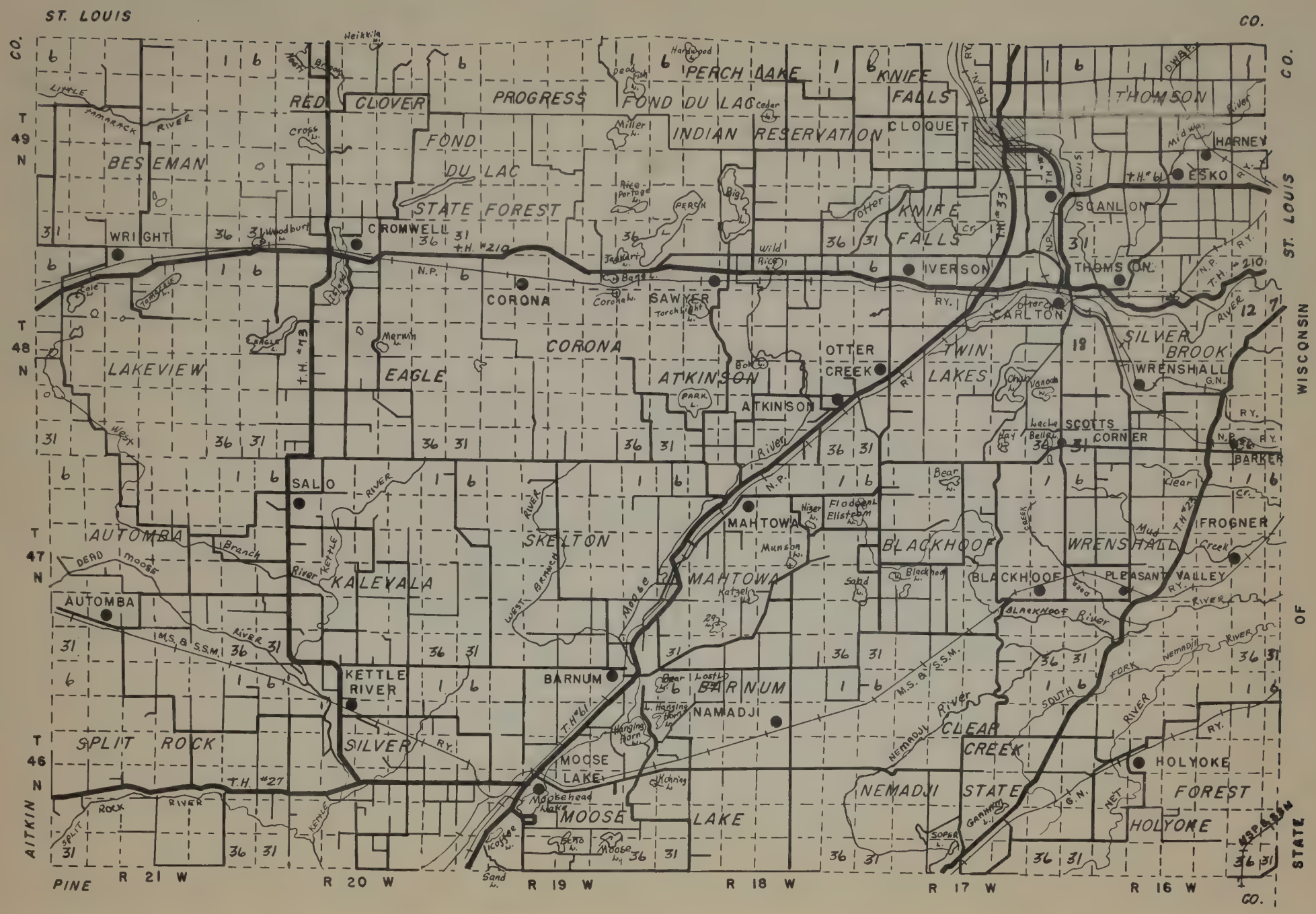

CARVER COUNTY
WRIGHT CO.
R. 26 W.
R. 25 W.
RICE CO.
HENNEPIN CO.
R. 24 W.
R. 23 W.
CHANHASSEN CO.
MC LEOD CO.
SIBLEY CO.
SCOTT CO.
T 117 N
T 116 N
T 115 N
T 114 N
WATERTOWN
HAZELTON
HOLLYWOOD
NEW GERMANY
MAYER
MAPLE LAKE
WACONIA
CONEY
LAKETOWN
VICTORIA
CHANHASSEN
CAMDEN
YOUNG AMERICA
AUGUSTA
SHAKOPEE
CHASKA
DAHLGREN
CARVER
CHASKA TWP.
NORWOOD
BONGARDS
COLOGNE
BENTON
HAMBURG
GOTHA
EAST UNION
HANCOCK
ASSUMPTION
SAN FRANCISCO
MINNEWASHTA
MINNETONKA
MINNESOTA RIVER

BELTRAMI CO.
ITASCA CO.
LAKE WINNIBIGOSHISH
MISSISSIPPI
RIVER
T.H. #2
T143N
T144N
T143N
T142N
T141N
T140N
T139N
T.H.#92
T.H.#34
T.H.#84
T.H.#6
T.H.#34
HUBBARD CO.
AITKIN CO.
PIKE BAY
CASS L.
CHIPPEWA
NATIONAL
FOREST
CUBA
SCHLEY
PORTAGE LAKE
BENA
ROBOIN
Steamboat Lake
WILKINSON
WILKINSON Swamp Lake
LEECH LAKE
LEECH LAKE
Sucker Bay
Waboose Bay
GOOSE IS.
OTTERTAIL POINT
FIVE MILE POINT
SUGAR POINT
FED. DAM
GOULD
BOY RIVER
BOY LAKE
ROGERS
SLATER
TOBIQUE
BREVIK
WALKER
AH-GWAH-CHING
ONIGUM
PINE POINT
STONY POINT
PELICAN IS.
BEAR IS.
PARTRIDGE POINT
Pipe IS.
WALKER BAY
SHING OBEE
CYPHERS
TURTLE LAKE
Diamond Lake
WHITEHOLT
PINE LAKE
KEG
Moccasin Lake
LONGVILLE
INGUODONA
Lake Bauna
REMER
LIMA
BIG RICE LAKE
Little Thunder
SMOKY HOLLOW
THUNDER LAKE
Coffin Lake
KIDNEY
Washburn
George Lake
TRELIPE
WABEDO
Wabedo Lake
WOMAN LAKE
WOODROW
HACKENSACK
HIRAM
TEN MILE L.
BIRCH LAKE
DEERFIELD
ISLAND LAKE
POWERS
PONTOTOC
PONTORIA
BLIND
BEULAH
WAHNENA
TURR
SALEM
Mud Lake
Goose L.
Little Vermillion
Sugar
Long L.
Knight L.
Wilson L.
Little Sand
Big Sand
Birch L.
Little Boy L.
Boy L.
Mule
Winnie L.
Kidney L.
Thunder L.
Mitten L.
Lake Bauna
Pine River
Leech Lake River
Big Boy L.
Mississippi River

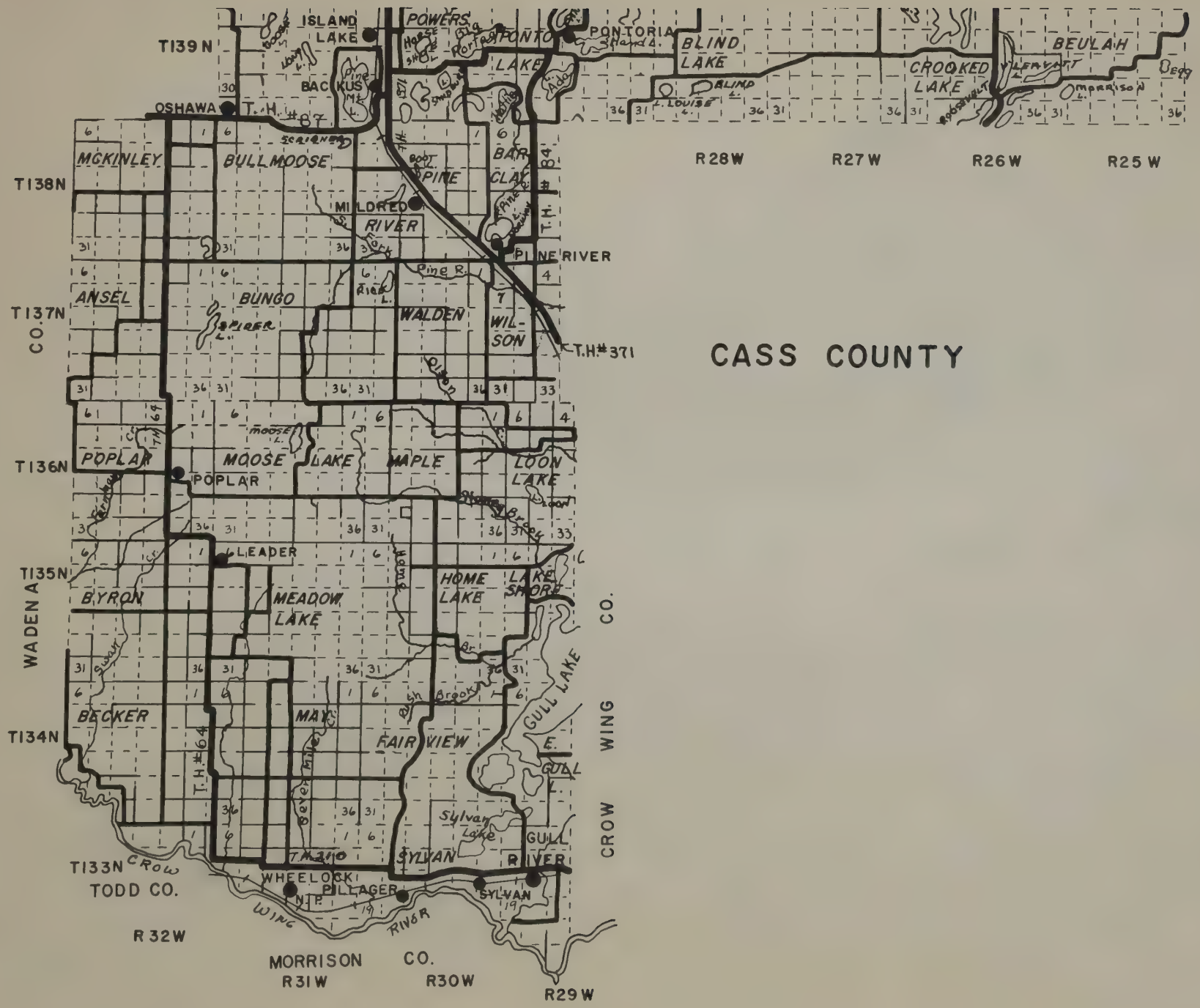
CASS COUNTY
T139N
T138N
T137N
T136N
T135N
T134N
T133N
R32W
R31W
R30W
R29W
R28W
R27W
R26W
R25W
ISLAND LAKE
POWERS
PONTO
PONTORIA
BLIND LAKE
CROOKED LAKE
BEULAH
OSHAWA
T.H. #87
BACKUS
MCKINLEY
BULLMOOSE
BAR CLAY
MILDRED
RIVER
PINE RIVER
ANSEL
BUNGO
WALDEN
WILSON
T.H.#371
POPLAR
MOOSE LAKE
MAPLE
LOON LAKE
LEADER
BYRON
MEADOW LAKE
HOME LAKE
LAKE SHORE
BECKER
MAY
FAIRVIEW
GULL LAKE
SYLVAN
WHEELOCK
PILLAGER
SYLVAN
GULL RIVER
CROW WING RIVER
WADENA CO.
CROW WING CO.
TODD CO.
MORRISON CO.

CHIPPEWA COUNTY
SWIFT CO.
KANDIYOHI CO.
RENVILLE CO.
YELLOW MEDICINE CO.
MINNESOTA
LAC QUI PARLE
R 43 W
R 42 W
R 41 W
R 40 W
R 39 W
R 38 W
R 37 W
T 119 N
T 118 N
T 117 N
T 116 N
T 115 N
HAGEN
BIG BEND CITY
MILAN
BIG BEND
MAWDT
GRACE
LOURISTON
WOODS
KRAGERO
AGGIE
LOURISTON
TUNSBERG
HAVELOCK
HAVELOCK
LONE TREE
ROSEWOOD
CRATE
WATSON
GLUEK
CLARA CITY
MONEVIDEO
SPARTA
LEENTHROP
STONEHAM
RHEIDERLAND
MAYNARD
WEGDAH
RENVILLE
ASBURY
GRANITE FALLS
GRANITE FALLS
T.H. #59
T.H. #40
T.H. #29
T.H. #7
T.H. #212
T.H. #23
T.H. #277
C.M.&P. & R.
G.N.
MINN. WESTERN RY.
WATSON CREEK
CHIPPEWA RIVER
WEMBER CREEK
SPRING CREEK
BUFFALO CREEK
SHOKOKE CREEK
HAWK CREEK
WEGDAH CREEK
YELLOW MEDICINE RIVER

PINE CO.
NESSEL
RUSHSEBA
RUSH CITY
ST. CROIX RIVER
RUSH POINT
SUNRISE
FISH LAKE
STARK
HARRIS
STATE OF WISCONSIN
St. Croix River
R-22-W
BRANCH
NORTH BRANCH
SUNRISE
AMADOR
KOST
ALMELUND
CHISAGO LAKE
PALMDALE
TAYLORS FALLS
CHISAGO COUNTY
LENT
STACY
CENTER CITY
SHAFER
FRANCONIA
CHISAGO CITY
LINDSTROM
WYOMING
WYOMING
WASHINGTON CO.
R-21-W
R-20-W
R-19-W
ISANTI CO.
ANOKA CO.
T. 137 N.
T. 136 N.
T. 135 N.
T. 134 N.
T. 133 N.

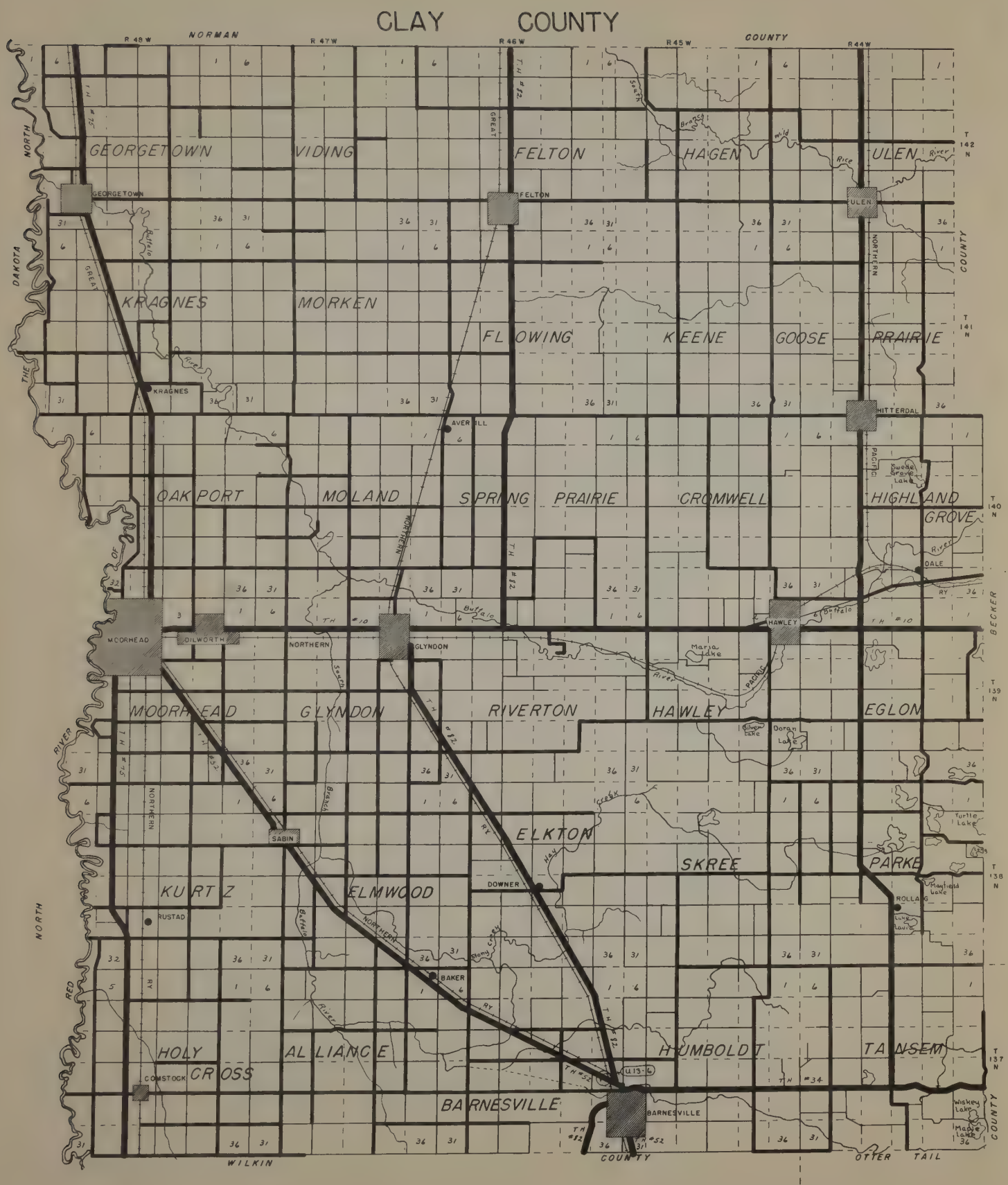
CLAY COUNTY
NORMAN COUNTY
NORTH DAKOTA
BECKER COUNTY
WILKIN COUNTY
OTTER TAIL COUNTY
NORTH RED RIVER OF THE
R 48 W
R 47 W
R 46 W
R 45 W
R 44 W
T 142 N
T 141 N
T 140 N
T 139 N
T 138 N
T 137 N
GEORGETOWN
VIDING
FELTON
HAGEN
ULEN
KRAGNES
MORKEN
FLOWING
KEENE
GOOSE PRAIRIE
OAKPORT
MOLAND
SPRING PRAIRIE
CROMWELL
HIGHLAND GROVE
MOORHEAD
GLYNDON
RIVERTON
HAWLEY
EGLON
ELKTON
SKREE
PARKE
KURTZ
ELMWOOD
HOLY CROSS
ALLIANCE
HUMBOLDT
TANSEM
BARNESVILLE
GEORGETOWN
FELTON
ULEN
KRAGNES
AVERILL
HITTERDAL
DALE
HAWLEY
MOORHEAD
DILWORTH
GLYNDON
SABIN
DOWNER
RUSTAD
BAKER
COMSTOCK
BARNESVILLE
ROLLAG
GREAT NORTHERN RY
NORTHERN PACIFIC RY
TH #10
TH #12
TH #52
TH #34
U.S. 13-6
Buffalo River
Wild Rice River
Red River
Bonanza Creek
Hay Creek
Marie Lake
Silver Lake
Doran Lake
Turtle Lake
Rayfield Lake
Swede Grove Lake
Wiskey Lake
Maple Lake

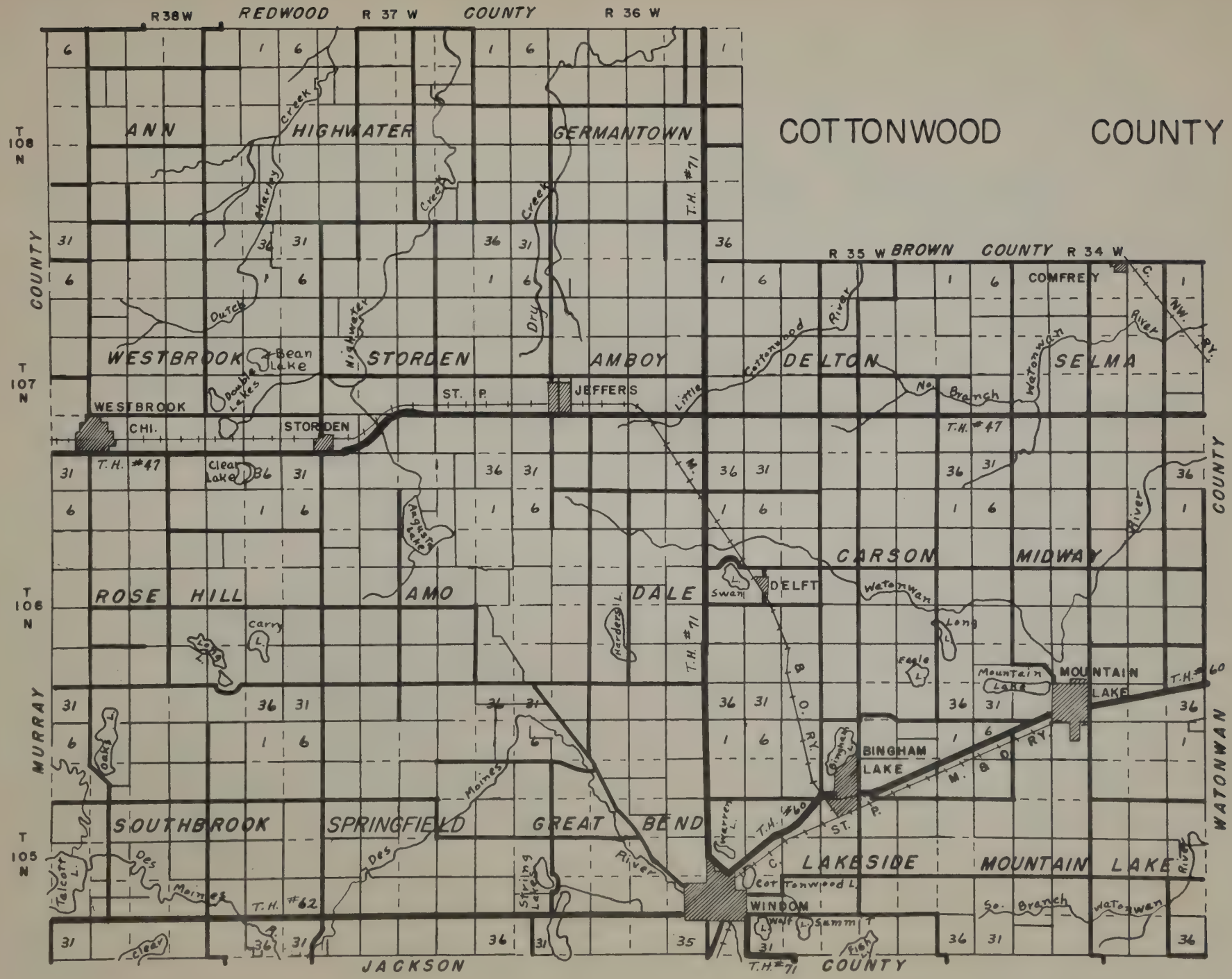
COTTONWOOD COUNTY
REDWOOD COUNTY
BROWN COUNTY
JACKSON COUNTY
WATONWAN COUNTY
MURRAY COUNTY
R 38 W
R 37 W
R 36 W
R 35 W
R 34 W
T 108 N
T 107 N
T 106 N
T 105 N
ANN
HIGHWATER
GERMANTOWN
WESTBROOK
STORDEN
AMBOY
DELTON
COMFREY
SELMA
ROSE HILL
AMO
DALE
CARSON
MIDWAY
SOUTHBROOK
SPRINGFIELD
GREAT BEND
LAKESIDE
MOUNTAIN LAKE
WINDOM
BINGHAM LAKE
DELFT
JEFFERS
Bean Lake
Double Lakes
Clear Lake
Augusta Lake
Carry L.
Long L.
Oak L.
Talcott L.
Swan L.
Herders L.
Eagle L.
Mountain Lake
Cottonwood L.
Wolf L.
Sammt L.
Eight L.
Striping Lake
Pierce L.
Cottonwood River
Watonwan River
Des Moines River
Little Cottonwood River
No. Branch
So. Branch
Dry Creek
Highwater Creek
Marney Creek
Dutch Creek
T.H. #47
T.H. #60
T.H. #62
T.H. #71
CHI.
ST. P.
M. & O. R.R.
C. & N.W. R.R.
M. & O. R.R.
ST. P.

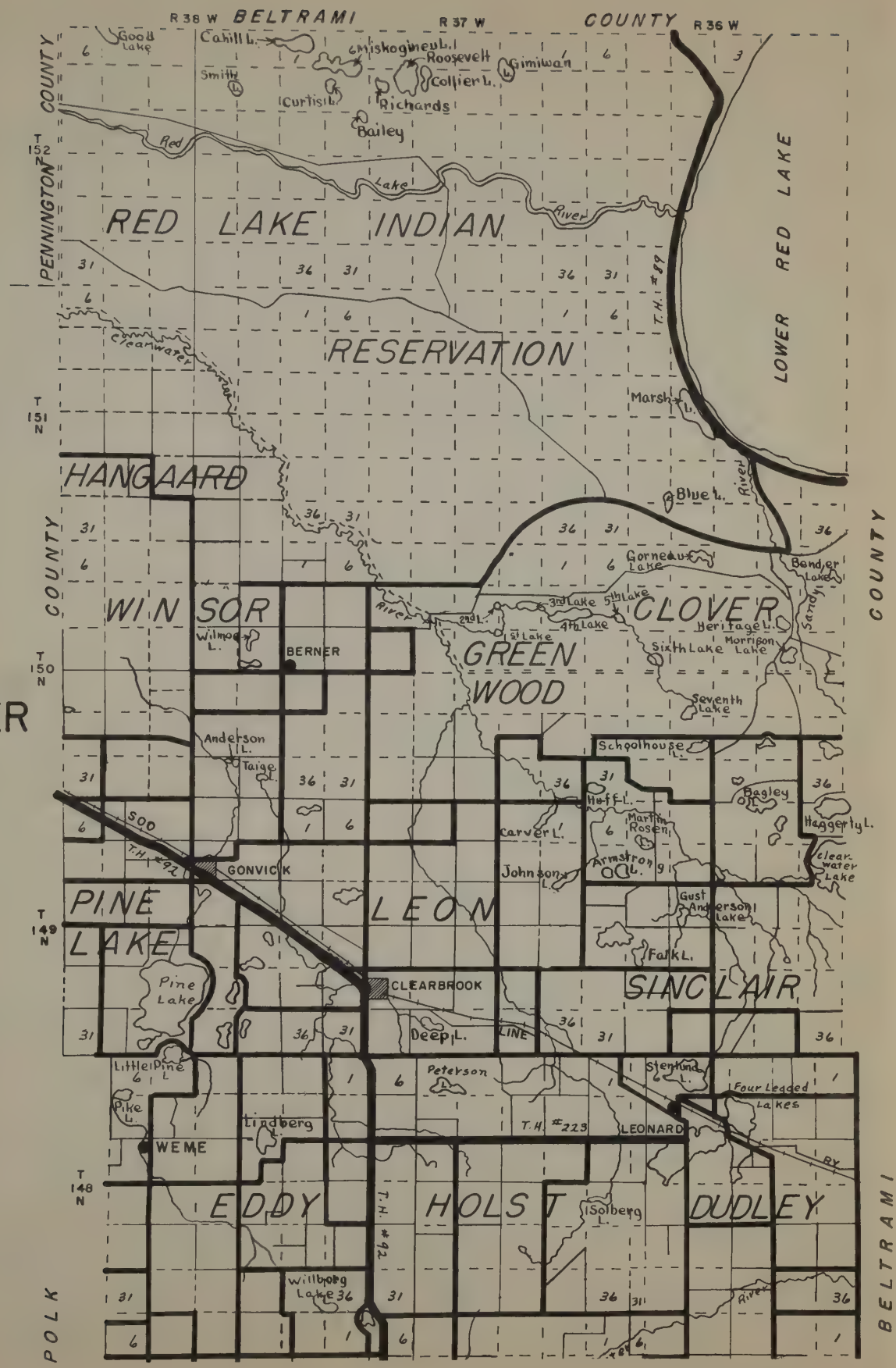

Page 25

Page 26

CLEARWATER COUNTY

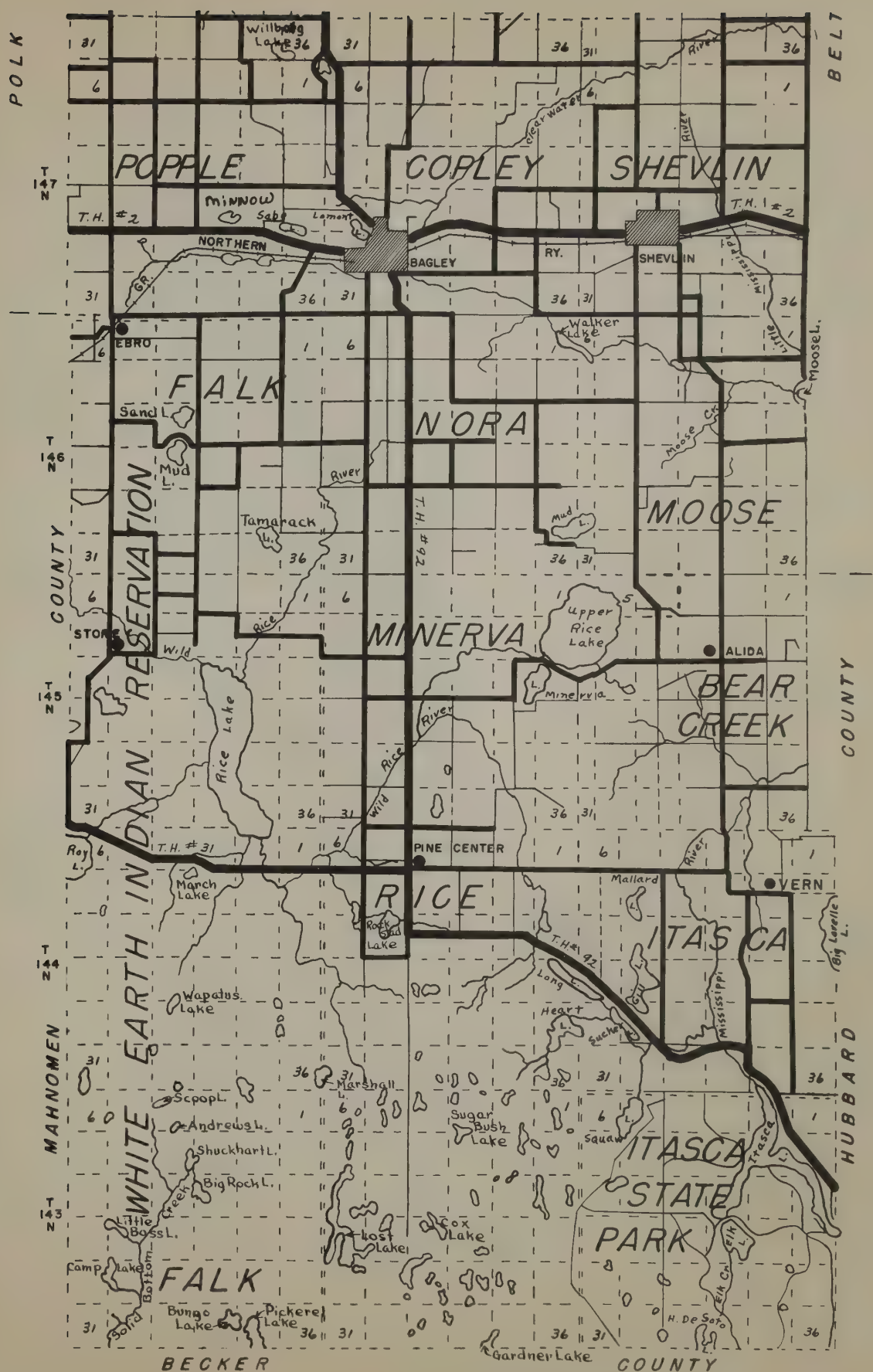
POLK
BELT
POPPLE
COPLEY
SHEVLIN
T 147 N
T.H. #2
Minnow
Sabo
Lement
NORTHERN
BAGLEY
RY.
SHEVLIN
Clearwater
River
Mississippi
Little
Moose L.
Walker Lake
EBRO
FALK
NORA
Sand L.
Mud L.
T 146 N
River
Moose Cr.
MOOSE
Tamarack L.
T.H. #92
Mud L.
COUNTY
RESERVATION
Upper Rice Lake
STORE
Wild
Rice
MINNERVA
ALIDA
Minnerva
BEAR CREEK
COUNTY
T 145 N
Rice Lake
River
Rice
Wild
EARTH INDIAN
T.H. #31
PINE CENTER
Roy L.
March Lake
Mallard
VERN
RICE
Rock Lake
T.H. #92
ITASCA
Big Lavelle L.
T 144 N
Long L.
Heart L.
Sucker
Mississippi
Wapatus Lake
MAHNOMEN
HUBBARD
Marshall L.
Scoop L.
Andrews L.
Sugar Bush Lake
Squaw
Shuckhart L.
Big Rock L.
ITASCA STATE PARK
Trasca L.
WHITE
T 143 N
Little Boss L.
Lost Lake
Cox Lake
Elk L.
Elk Cr.
Camp Lake
Bottom Creek
FALK
Bungo Lake
Pickerel Lake
Sand
H. De Soto
Gardner Lake
BECKER
COUNTY

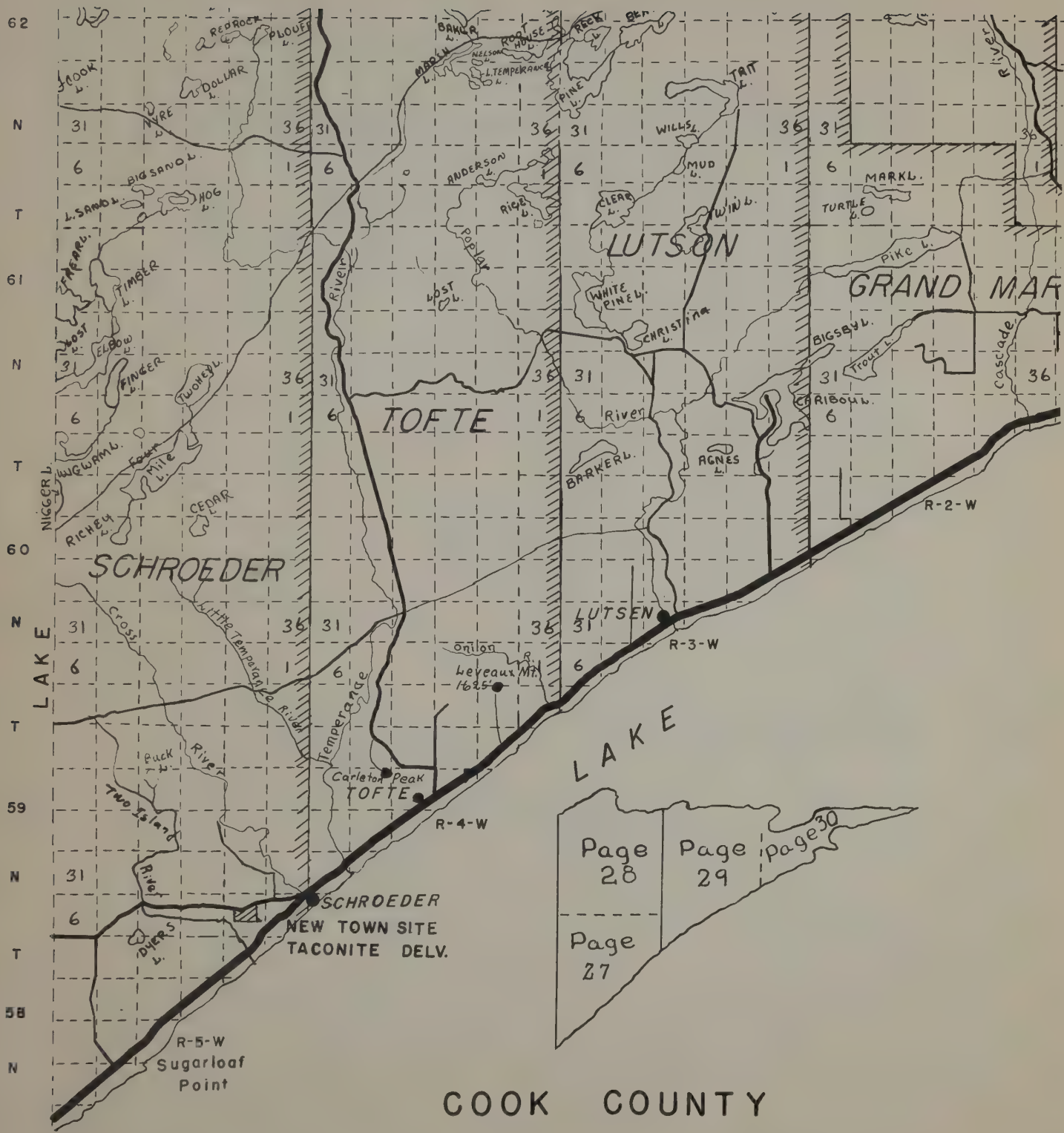
LAKE
SCHROEDER
TOFTE
LUTSEN
GRAND MAR
TOFTE
LUTSEN
SCHROEDER
NEW TOWN SITE
TACONITE DELV.
Carleton Peak
Leveaux Mt.
1625'
Onion
River
Temperance
Little Temperance River
Cross
Two Island
River
Cascade
R-2-W
R-3-W
R-4-W
R-5-W
Sugarloaf
Point
COOK COUNTY
Page 28
Page 29
Page 30
Page 27

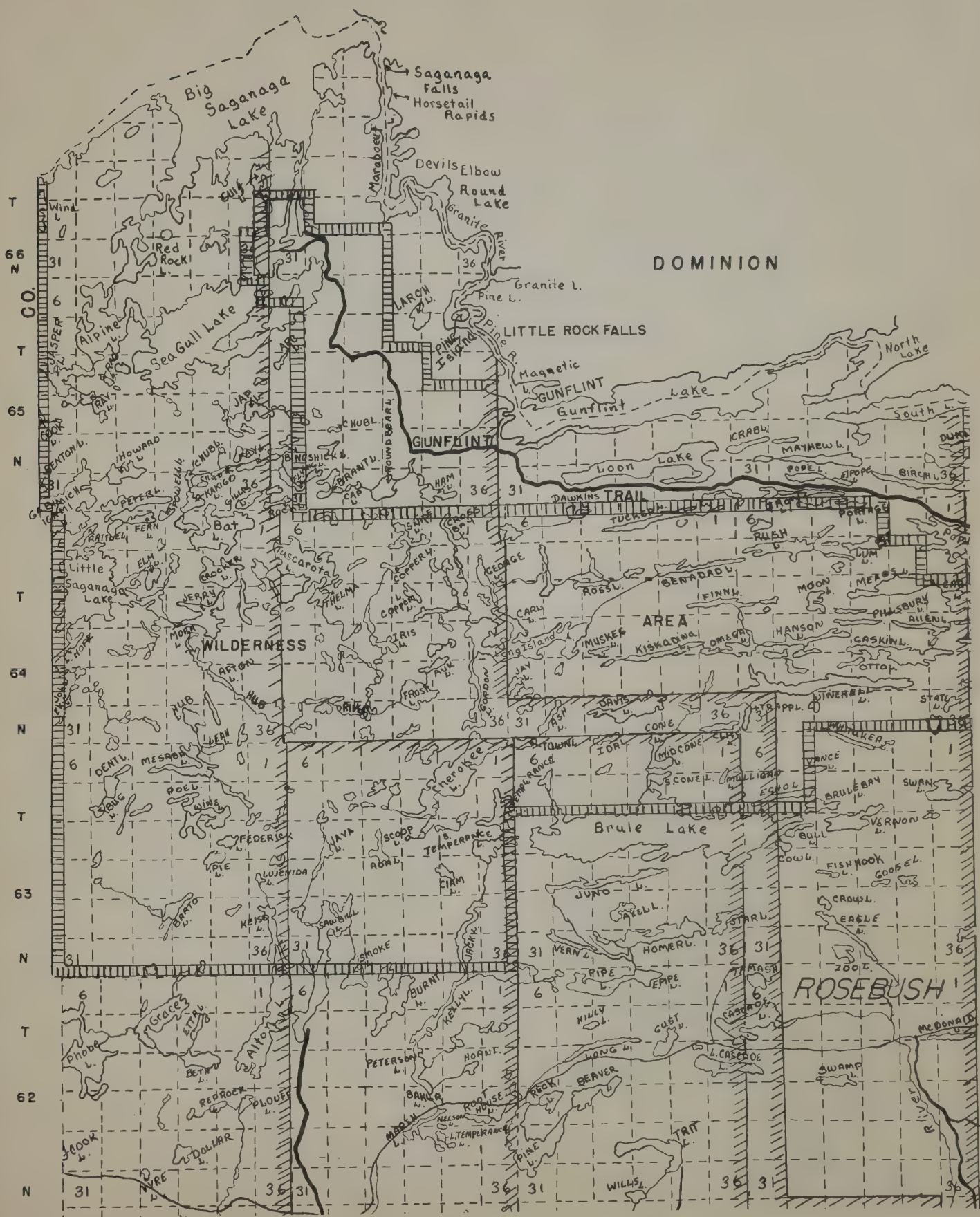
Saganaga Falls
Horsetail Rapids
Big Saganaga Lake
Devils Elbow
Round Lake
Granite River
Granite L.
Pine L.
LITTLE ROCK FALLS
DOMINION
Magnetic L.
GUNFLINT
Gunflint Lake
North Lake
South L.
Loon Lake
GUNFLINT TRAIL
DAWKINS TRAIL
Sea Gull Lake
Alpine L.
Red Rock L.
Wind L.
Little Saganaga Lake
Bat L.
WILDERNESS
AREA
Brule Lake
ROSEBUSH
Marabou
LARCH
PINE Island
GROUND BEAR L.
Tuscarora L.
Cherokee L.
Temperance L.
Burnt L.
Kelly L.
Petersburg L.
Root House L.
Beaver L.
Tait L.
Wills L.
Pine L.
Swamp L.
McDonald L.
L. Cascade
Cascade L.
Gust L.
Hilly L.
Pipe L.
Empe L.
Vern L.
Homer L.
Juno L.
Stark L.
Eagle L.
Crow L.
Fishhook L.
Goose L.
Bull L.
Cow L.
Vernon L.
Swan L.
Brule Bay L.
Vance L.
Tamash L.
Zero L.
Trappl. L.
Davis L.
Cone L.
Midcone L.
Scone L.
Idal L.
Towl L.
Ash L.
Jay L.
Frost L.
Gordon L.
Iris L.
Copper L.
Thelma L.
Carl L.
Ross L.
Benadad L.
Finnh L.
Moon L.
Meros L.
Phillsbury L.
Allen L.
Hanson L.
Gaskin L.
Otto L.
Muskee L.
Kiswadina L.
Omega L.
Island L.
Crooked L.
Jerry L.
Elm L.
Fern L.
Rattle L.
Peter L.
Howard L.
Kubl. L.
Kamigo L.
Bingshick L.
Brant L.
Cap L.
Ham L.
Sunny L.
Crooked L.
Tucker L.
Portage L.
Rush L.
Lum L.
Crab L.
Mayhew L.
Pope L.
Elpope L.
Birch L.
Duke L.
Gracie L.
Etna L.
Phobe L.
Beth L.
Redrock L.
Plouff L.
Dollar L.
Hook L.
Wire L.
Antoinette L.
Java L.
Scope L.
Roal L.
Firm L.
Smoke L.
Sawbill L.
Luvenida L.
Keise L.
Pie L.
Federick L.
Mesaba L.
Dent L.
Roel L.
Wine L.
Doug L.
Lean L.
Hub L.
Afton L.
Frost L.
Drift L.
Ash L.
Jay L.
Iris L.
Copper L.
Thelma L.
Tuscarora L.
Cherokee L.
Temperance L.
Burnt L.
Kelly L.
Petersburg L.
Hogan L.
Long L.
Beaver L.
Root House L.
Nelson L.
L. Temperance L.
Marsh L.
Pine L.
Wills L.
Tait L.
Swamp L.
McDonald L.
Zero L.
Tamash L.
Vern L.
Pipe L.
Empe L.
Hilly L.
Gust L.
Cascade L.
Stark L.
Eagle L.
Crow L.
Fishhook L.
Goose L.
Bull L.
Cow L.
Vernon L.
Swan L.
Brule Bay L.
Vance

OF CANADA

Rose Lake
Watab Lake
Mountain Lake
Moose Lake
ROADLESS AREA
Pine Lake
Greenwood Lake
COLVIN
MAPLE HILL
AIRPORT
Devils Track Lake
GRAND MARAIS
HOVLAND
FLUTE REED RIVER
SUPERIOR
Red Clif
Good Harbor Terrace Point
R-1-W
R-1-E
R-2-E
R-3-E

Fowl L.
River
FORT CHARLOTTE
Pigeon
PIGEON RIVER
TEAL L.
Clark Bay
Morrison Bay
Governors Is.
36
31
6
1
GRAND PORTAGE
Waus-Wau
Goning Bay
Hay Point
Grand Portage Bay
R-7-E
HOWLAND
SWAMP L.
MINERAL CENTER
CENTER L.
DUTCHMAN L.
JACKSON L.
SPEECHLESS TROUT L.
Reservation River
R-6-E
REDROCK
Deronda Bay
R-5-E
Big Bay
Horseshoe Bay
Chicago Bay
R-4-E

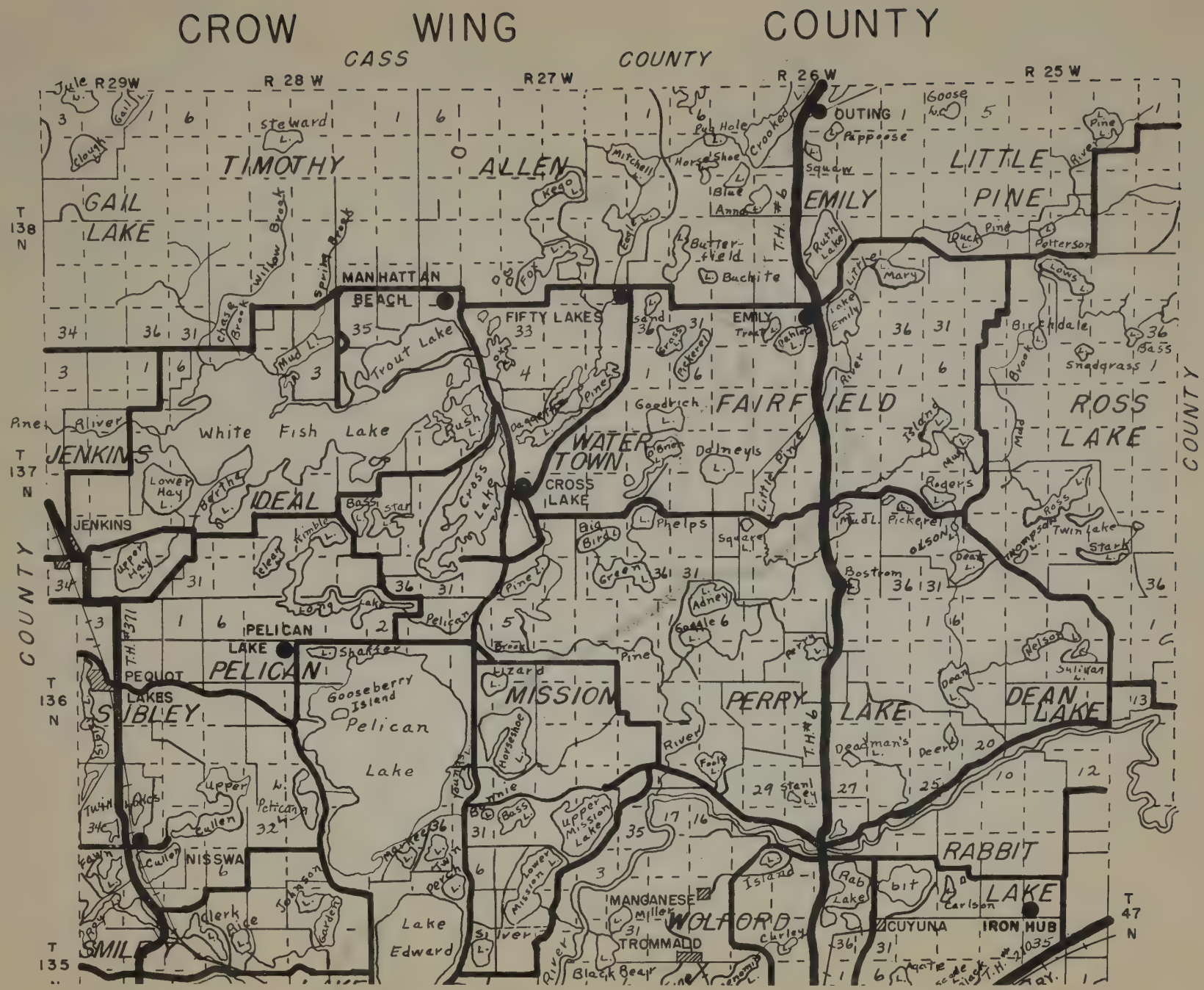
CROW WING COUNTY
CASS COUNTY
R 29W
R 28 W
R 27W
R 26 W
R 25 W
T 138 N
T 137 N
T 136 N
T 135
T 47 N
GAIL LAKE
TIMOTHY
ALLEN
EMILY
LITTLE PINE
MANHATTAN BEACH
FIFTY LAKES
EMILY
OUTING
FAIRFIELD
ROSS LAKE
WATER TOWN
CROSS LAKE
JENKINS
IDEAL
White Fish Lake
PELICAN LAKE
PELICAN
PEQUOT LAKES
SIBLEY
Pelican Lake
MISSION
PERRY
LAKE
DEAN LAKE
RABBIT
LAKE
NISSWA
SMIL
Lake Edward
MANGANESE
WOLFORD
TROMMALD
CUYUNA
IRON HUB
COUNTY
COUNTY

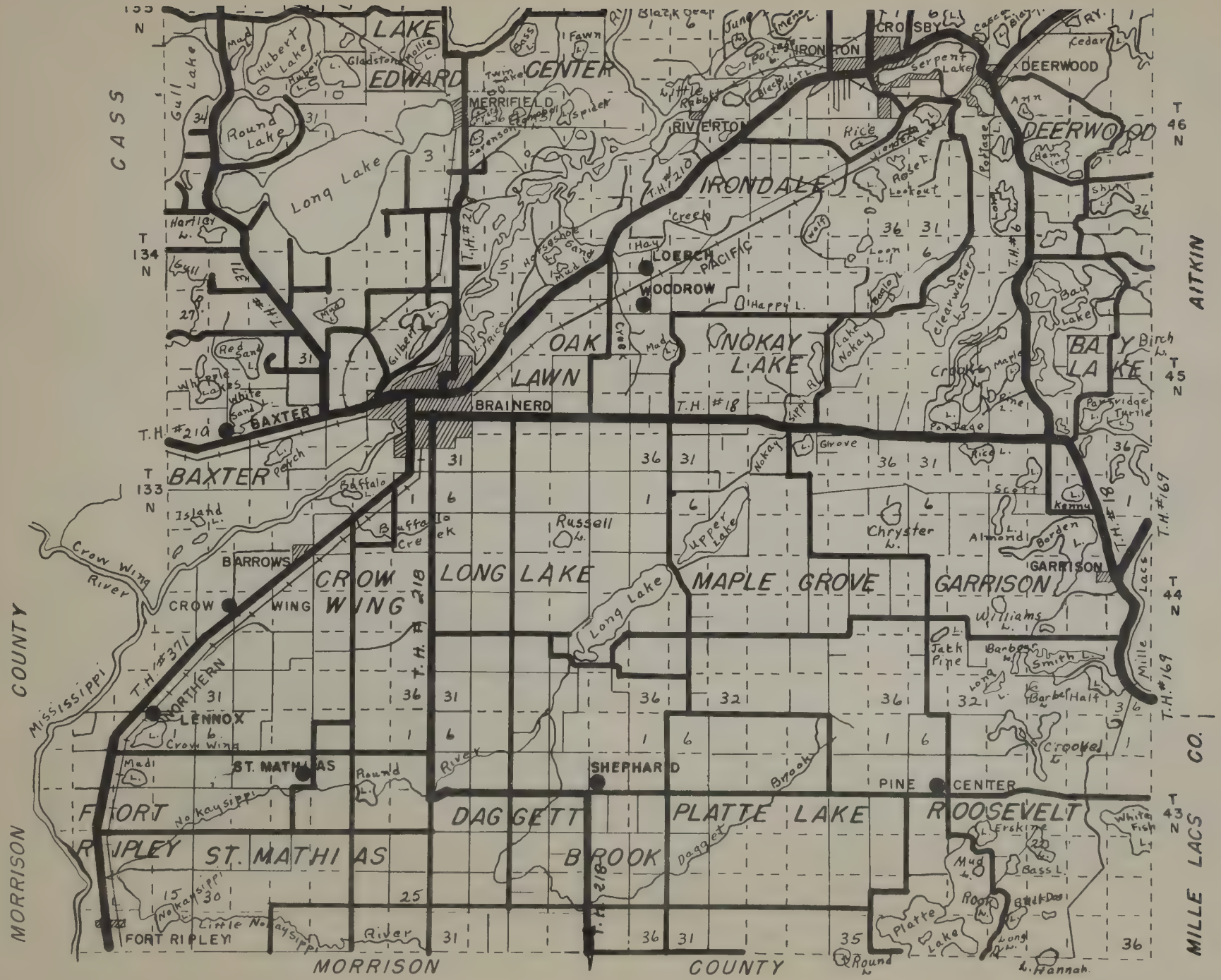
CASS
AITKIN
MORRISON COUNTY
MILLE LACS CO.
MORRISON COUNTY
T 134 N
T 133 N
T 46 N
T 45 N
T 44 N
T 43 N
LAKE EDWARD
CENTER
MERRIFIELD
RIVERTON
IRONTON
CROSBY
DEERWOOD
IRONDALE
LOERCH
WOODROW
OAK LAWN
NOKAY LAKE
BAY LAKE
BRAINERD
BAXTER
BARROWS
CROW WING
LONG LAKE
MAPLE GROVE
GARRISON
NORTHERN
LENNOX
ST. MATHIAS
SHEPHARD
PINE CENTER
FORT RIPLEY
DAGGETT BROOK
PLATTE LAKE
ROOSEVELT
T.H. #210
T.H. #18
T.H. #371
T.H. #218
T.H. #169
PACIFIC
Round Lake
Long Lake
Crow Wing River
Mississippi
Nokaysippi
Little Nokaysippi
Daggett Brook
Platte Lake
Round L.
L. Hannah

DAKOTA COUNTY
RAMSEY CO.
R22W
R23W
R24W
R16W
R17W
R18W
R19W
R20W
T 28 N
T 27 N
T 115 N
T 114 N
T 113 N
T 112 N
ST. PAUL
WEST SOUTH
MENDOTA
INVER GROVE
EAGAN
STATION
HENNEPIN CO.
BURNSVILLE
WASHINGTON CO.
MISSISSIPPI RIVER
NININGER
ROSE MOUNT
RICH VALLEY
ROSEMOUNT
LEBANON
ORCHARD GARDENS
Crystal
NININGER
HASTINGS
LAKEVILLE
VERMILLION
EMPIRE
MARSHAN
RAVENNA
ETTER
ANTLERS PARK
LAKEVILLE
EMPIRE CITY
FARMINGTON
HAMPTON
NEW TRIER
MIESVILLE
EUREKA
CASTLE ROCK
HAMPTON
DOUGLASS
EUREKA CENTER
CASTLE ROCK
RANDOLPH
GREENVALE
WATERFORD
SCOTT CO.
RICE CO.
GOODHUE CO.

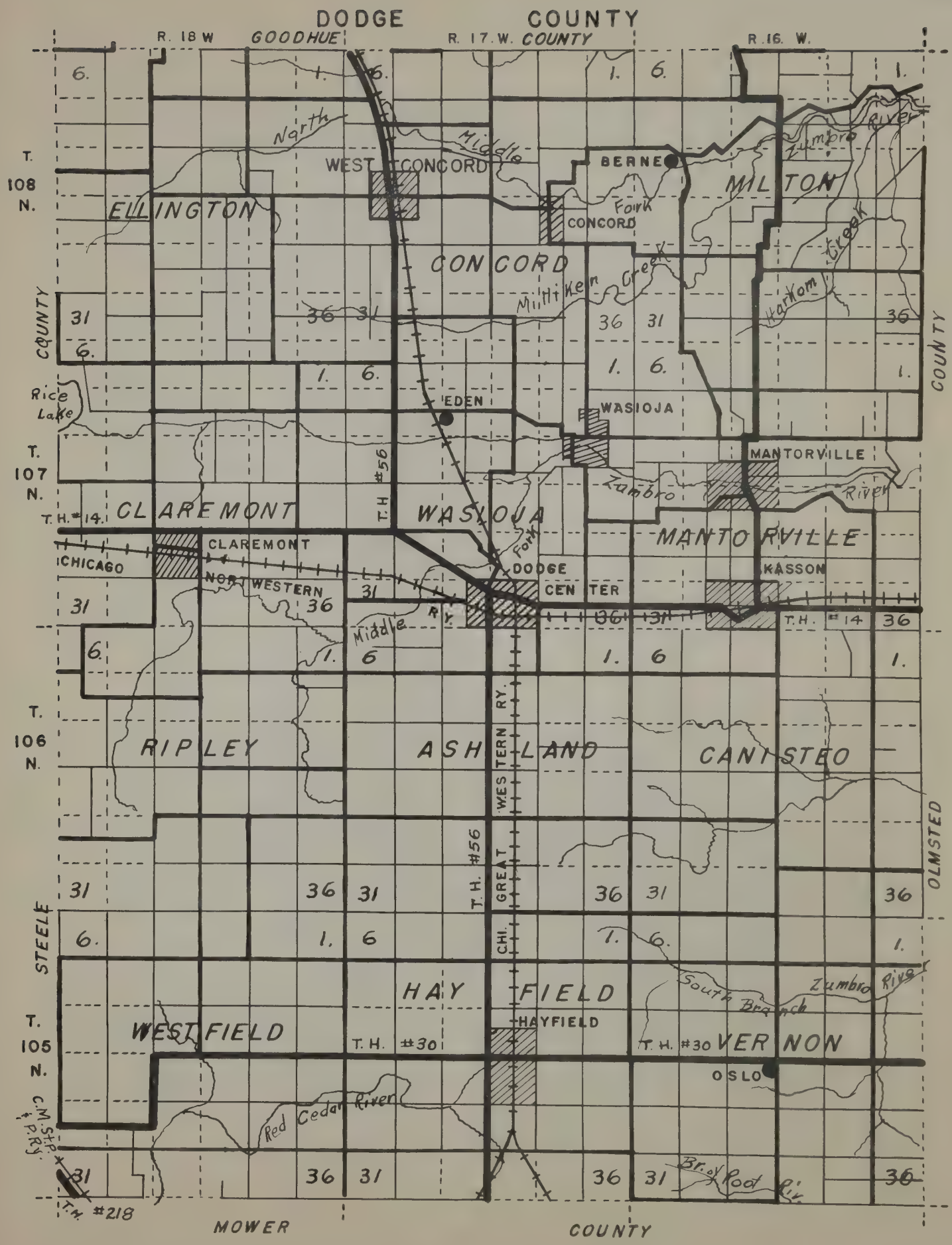
DODGE COUNTY
GOODHUE COUNTY
R. 18 W
R. 17. W.
R. 16. W.
T. 108 N.
T. 107 N.
T. 106 N.
T. 105 N.
STEELE COUNTY
OLMSTED COUNTY
MOWER COUNTY
ELLINGTON
CONCORD
MILTON
CLAREMONT
WASIOJA
MANTORVILLE
RIPLEY
ASHLAND
CANISTEO
WESTFIELD
HAYFIELD
VERNON
WEST CONCORD
BERNE
CONCORD
EDEN
WASIOJA
MANTORVILLE
CLAREMONT
DODGE CENTER
KASSON
HAYFIELD
OSLO
North Fork
Middle Fork
Zumbro River
Milliken Creek
Karkom Creek
Rice Lake
Red Cedar River
South Branch
Zumbro River
Br. of Root Riv.
T.H. #56
T.H. #14
T.H. #30
T.H. #218
CHICAGO NORTHWESTERN RY.
GREAT WESTERN RY.
CHI. C.M.St.P. & P.Ry.

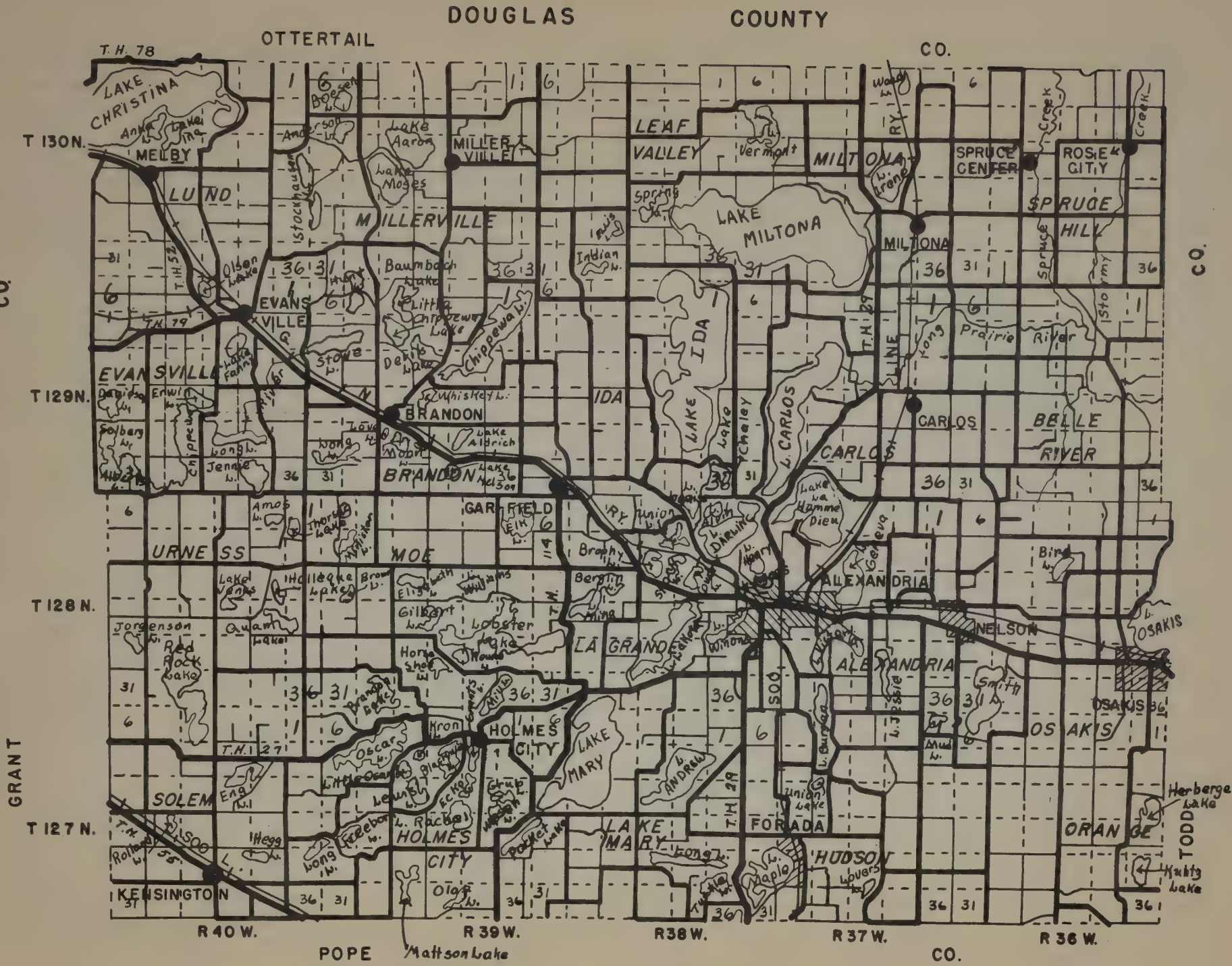
DOUGLAS COUNTY
OTTERTAIL CO.
POPE CO.
GRANT CO.
TODD CO.
T.H. 78
T 130N.
T 129N.
T 128 N.
T 127 N.
R 40 W.
R 39 W.
R 38 W.
R 37 W.
R 36 W.
LAKE CHRISTINA
MELBY
LUND
MILLERVILLE
EVANSVILLE
BRANDON
GARFIELD
URNESS
MOE
LEAF VALLEY
MILTONA
LAKE MILTONA
SPRUCE HILL
ROSIE CITY
SPRUCE CENTER
IDA
LAKE IDA
CARLOS
L. CARLOS
BELLE RIVER
ALEXANDRIA
NELSON
OSAKIS
LA GRANDE
HOLMES CITY
LAKE MARY
SOLEM
KENSINGTON
FORADA
HUDSON
ORANGE
Mattson Lake
Herberge Lake
Hubbs Lake

FARIBAULT COUNTY

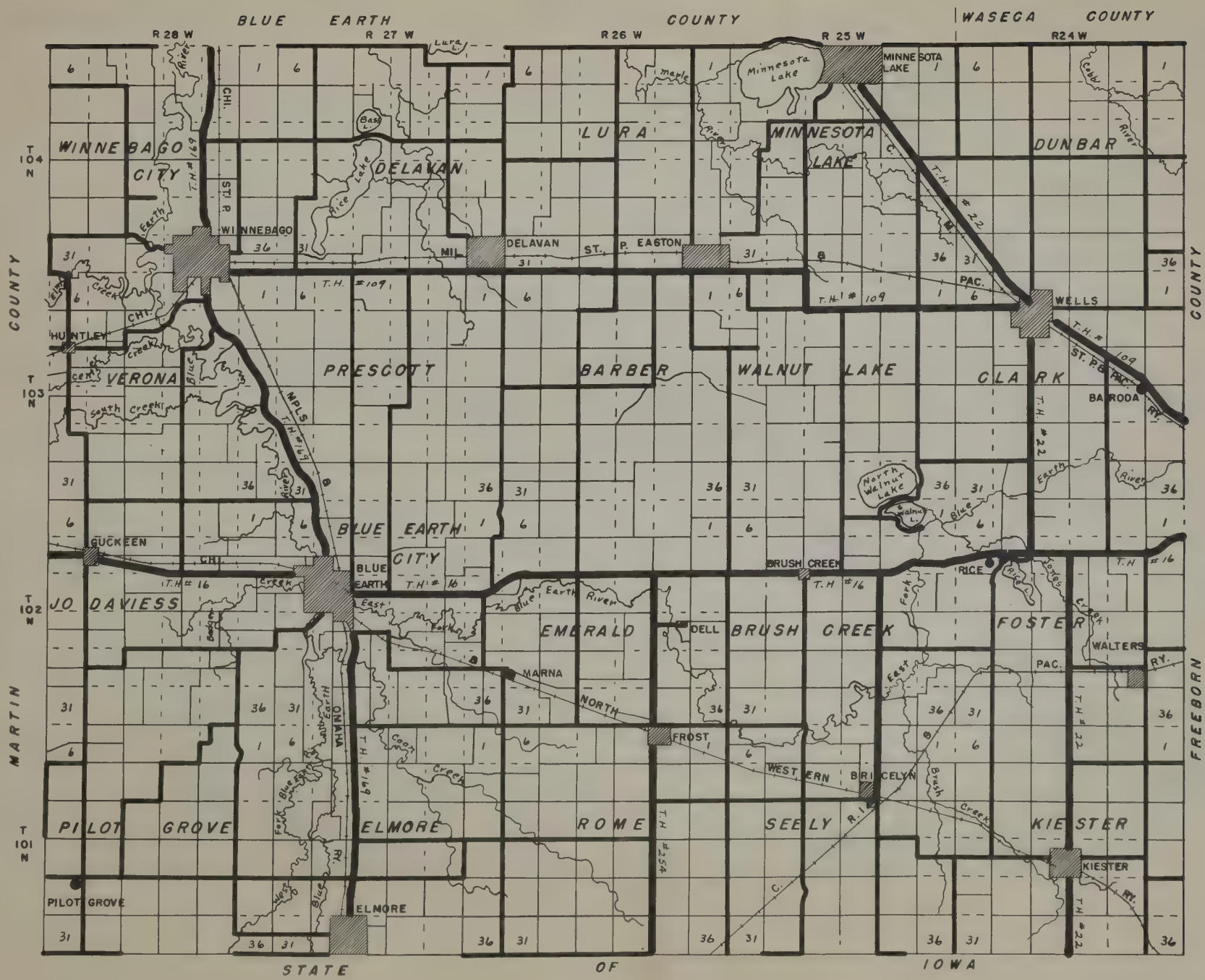

FILLMORE COUNTY

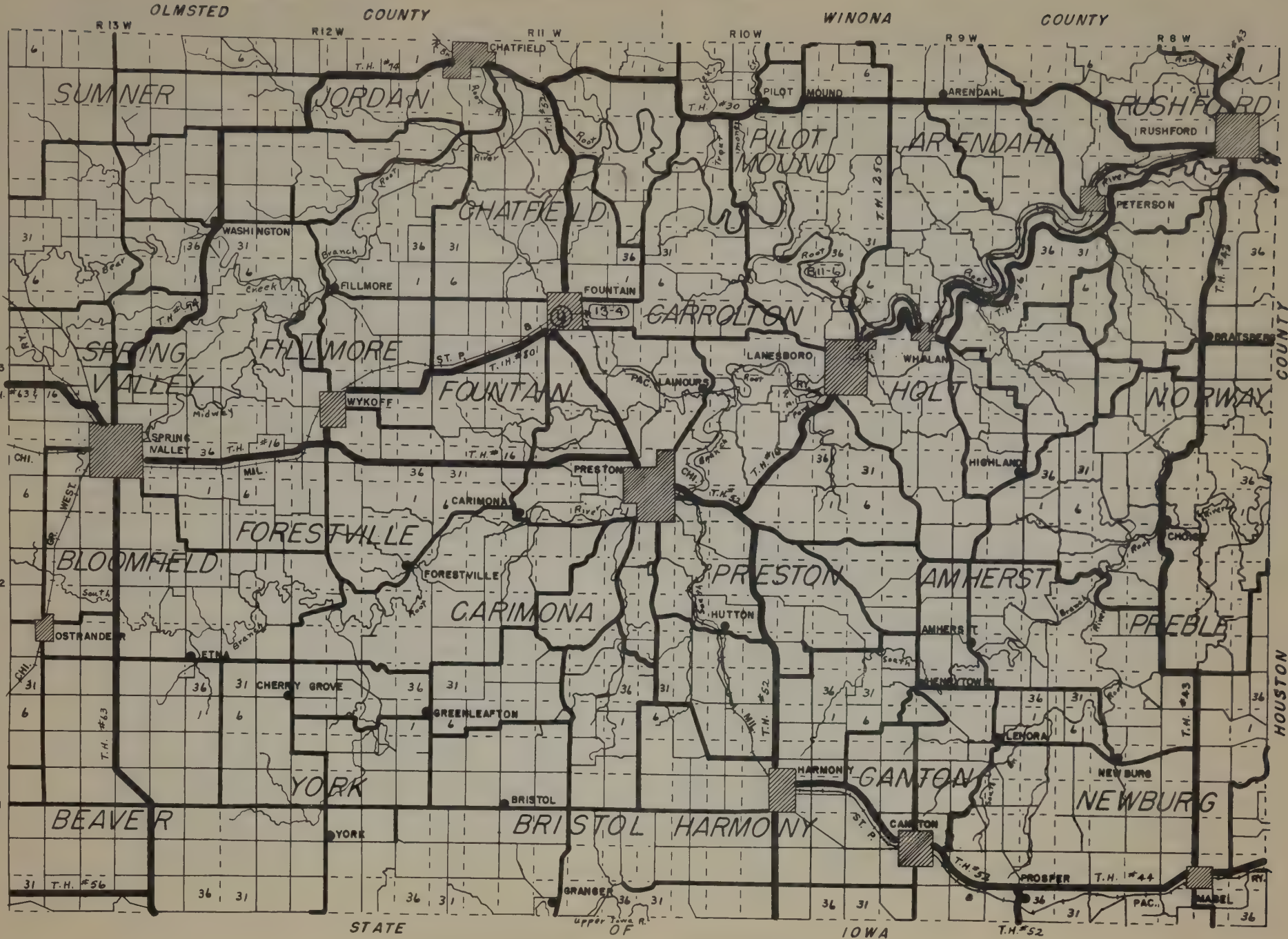

FREEBORN COUNTY

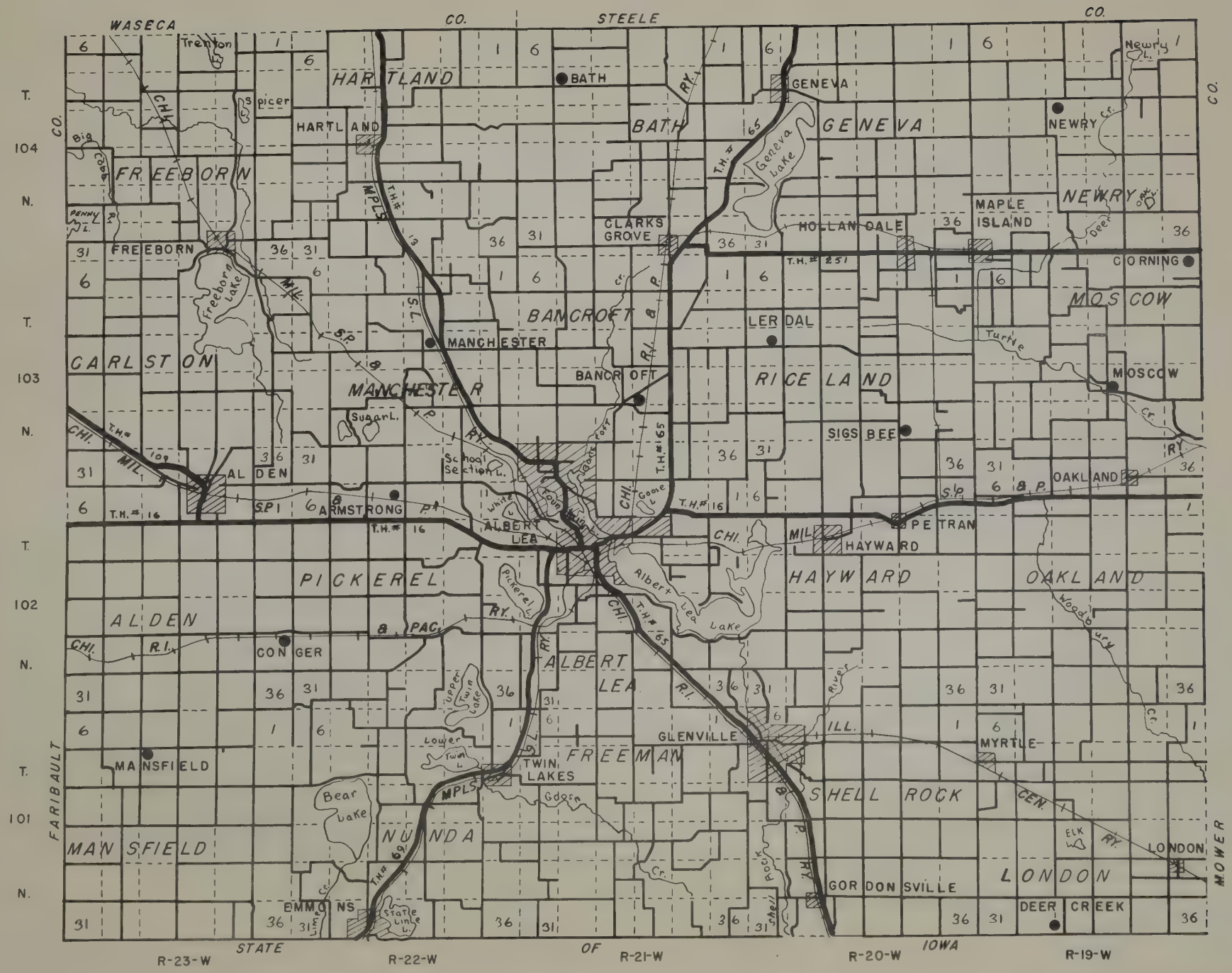

GOODHUE COUNTY
STATE OF WISCONSIN
MISSISSIPPI RIVER
LAKE PEPIN
T.114 N.
T.113 N.
T.112 N.
T.111 N.
T.110 N.
T.109 N.
R.18 W.
R.17 W.
R.16 W.
R.15 W.
R.14 W.
R.13 W
R.12 W.
DAKOTA COUNTY
DODGE COUNTY
OLMSTED COUNTY
RICE COUNTY
WABASHA COUNTY
WELCH
BURNSIDE
EGGLESTON
RED WING
WACOUTA
FEATHERSTONE
VASA
HAY CREEK
FLORENCE
FRONTENAC
STANTON
CANNON FALLS
WHITE ROCK
BELLE CREEK
LEON
WARSAW
GOODHUE
BELVIDERE
BELLECHESTER
DENNISON
WANGS
SOGN
WASTEDO
HADER
NANSEN
WANAMINGO
MINNEOLA
ZUMBROTA
HOLDEN
ASPELUND
KENYON
BOMBAY
CHERRY GROVE
ROSCOE
PINE ISLAND
SKYBERG
Byllesby Lake
ST. PAUL RY.
C. M. & ST. P. RY.
C. G. W. RY.
T.H. #19
T.H. #20
T.H. #56
T.H. #61
T.H. #63
T.H. #52
T.H. #60
T.H. #62
T.H. #57
T.H. #58
T.H. #53
11-5

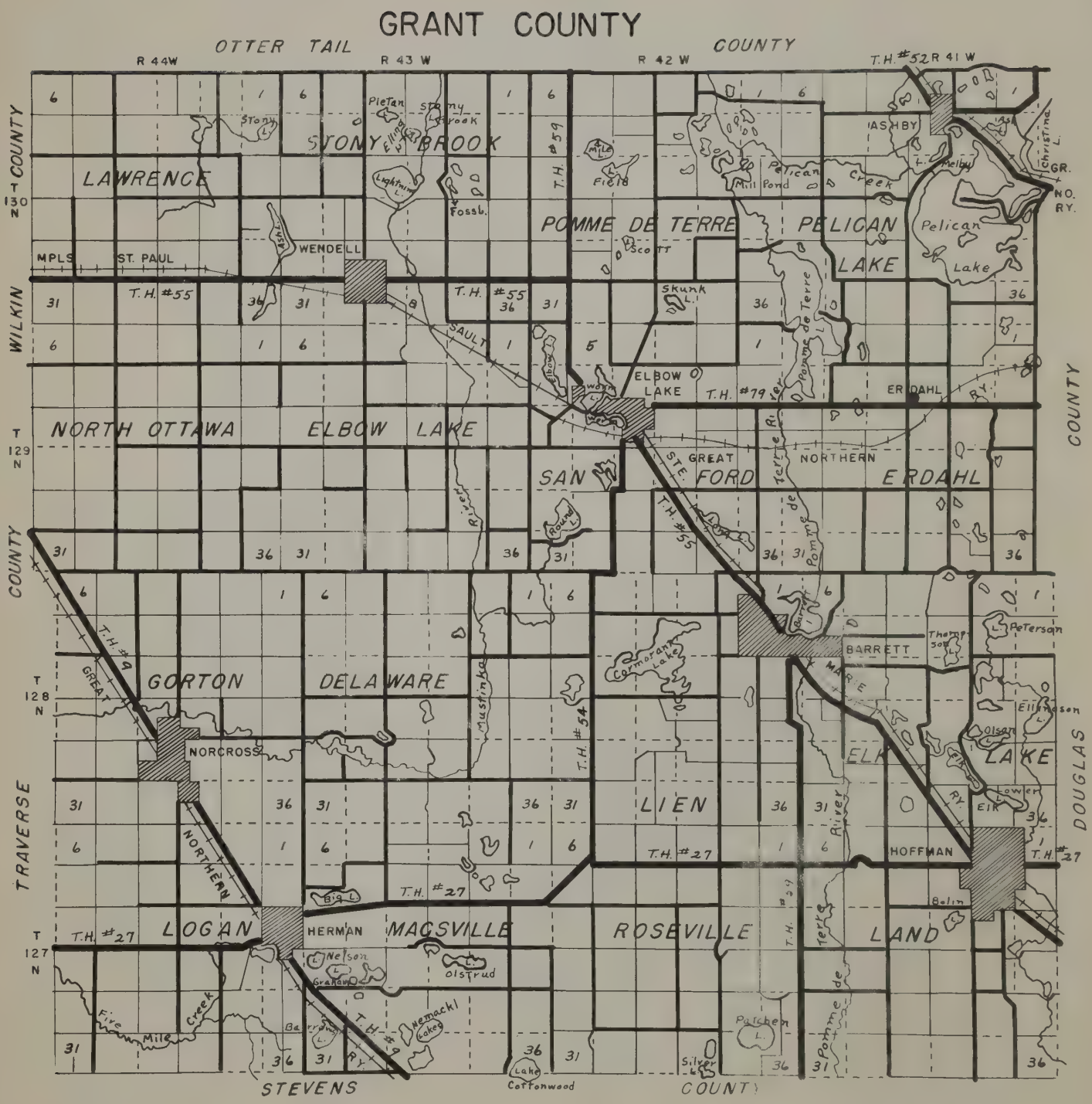
GRANT COUNTY
OTTER TAIL COUNTY
R 44W
R 43 W
R 42 W
T.H. #52 R 41 W
T 130 N
T 129 N
T 128 N
T 127 N
WILKIN COUNTY
TRAVERSE COUNTY
DOUGLAS COUNTY
STEVENS COUNTY
LAWRENCE
STONY BROOK
POMME DE TERRE
PELICAN LAKE
NORTH OTTAWA
ELBOW LAKE
SAN FORD
ERDAHL
GORTON
DELAWARE
LIEN
ELK LAKE
LOGAN
HERMAN
MACSVILLE
ROSEVILLE
LAND
MPLS
ST. PAUL
WENDELL
ELBOW LAKE
ERDAHL
BARRETT
NORCROSS
HOFFMAN
ASHBY
GREAT NORTHERN RY.
T.H. #55
T.H. #79
T.H. #59
T.H. #54
T.H. #27
T.H. #9
SAULT STE. MARIE
Pelican Lake
Lake Cottonwood
Olstrud
Nelson
Silver L.
Petersen
Ellingson
Olson
Lower Elk
Balm
Christina L.
Pelican Creek
Pomme de Terre River
Mustinka River
Five Mile Creek
Cormorant Lake
Skunk L.
Fossb.
Stony L.
Lightning
Mill Pond
Field
Scott
Round L.
Big L.
Nemacki Lakes
Barrett L.
Pelchen L.
Thompson L.
Elbow L.
Garrett L.
NO. GR. RY.

DAYTON
ANOKA CO.
T120N
ROGERS
DAYTON
CHAMPLIN
HASSAN
FLETCHER
MAPLE GROVE
CHAMPLIN
MISSISSIPPI RIVER
HANOVER
BURSCHVILLE
GREENWOOD
CORCORAN
MAPLE GROVE
OSSEO
BROOKLYN
T119N
CROW RIVER
ROCKFORD
CORCORAN
LORETTO
HAMEL
MEDINA
NEW HOPE
BROOKLYN CENTER
PLYMOUTH
INDEPENDENCE
T118W
MAPLE PLAIN
MEDICINE LAKE
GOLDEN VALLEY
ST. ANTHONY
T129N
WRIGHT
WAYZATA
LONG LAKE
ORONO
ST. LOUIS PARK
MINNETRIST
MOUND
T117N
MINNETONKA BEACH
MINNETONKA
WOODLAND
DEEPHAVEN
HOPKINS
MINNEAPOLIS
MORNING SIDE
ISL. PARK
TONKA BAY
EXEL
GLENL.
BONIFACIUS
T128N
EDINA
R24W
R23W
CARVER CO.
EDEN PRAIRIE
RICHFIELD
SNELLING
ANOKA
HENNEPIN COUNTY
T118N
BLOOMINGTON
SCOTT
R22W
R24W
CO. R21W
DAKOTA CO.

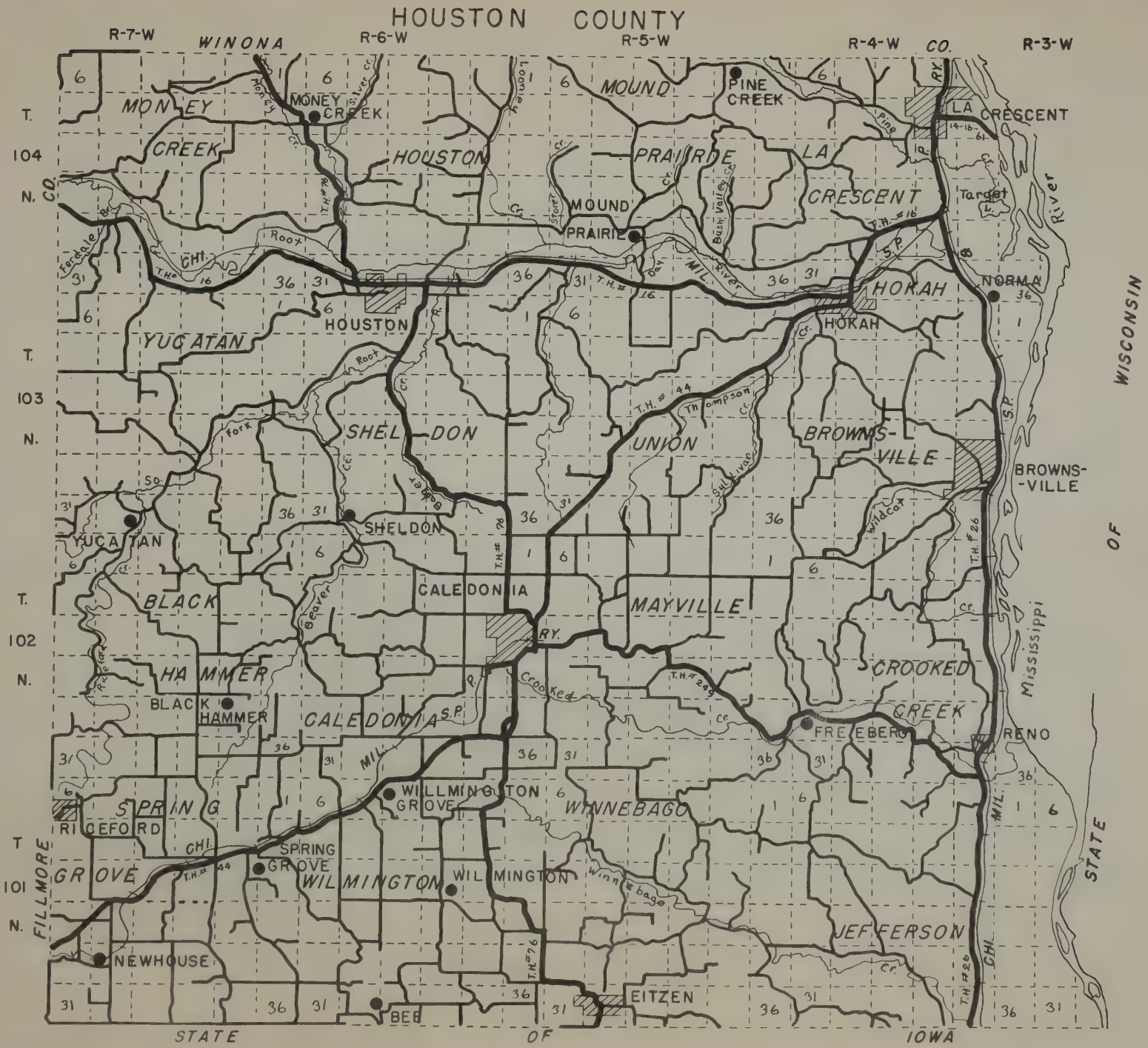
HOUSTON COUNTY
R-7-W
WINONA
R-6-W
R-5-W
R-4-W
CO.
R-3-W
T. 104 N.
T. 103 N.
T. 102 N.
T. 101 N.
MONEY CREEK
MONEY CREEK
HOUSTON
MOUND
PRAIRIE
PINE CREEK
LA CRESCENT
LA CRESCENT
HOKAH
HOKAH
NORMA
HOUSTON
YUCATAN
YUCATAN
SHELDON
SHELDON
UNION
BROWNSVILLE
BROWNSVILLE
BLACK HAMMER
BLACK HAMMER
CALEDONIA
CALEDONIA
MAYVILLE
CROOKED CREEK
FREEBERG
RENO
WILLMINGTON GROVE
WINNEBAGO
SPRING GROVE
SPRING GROVE
WILMINGTON
WILMINGTON
RICEFORD
NEWHOUSE
BEB
EITZEN
JEFFERSON
FILLMORE
STATE OF IOWA
STATE OF WISCONSIN
Mississippi River
Root
Root
Fork
Beaver
Crooked
Winnebago
Thompson
Sullivan
Wildcat
Pine
Target
Bush Valley
Bear
Fordale
Silver
Loomis
Money
Short
CHI.
MIL.
R.
R.
R

HUBBARD COUNTY

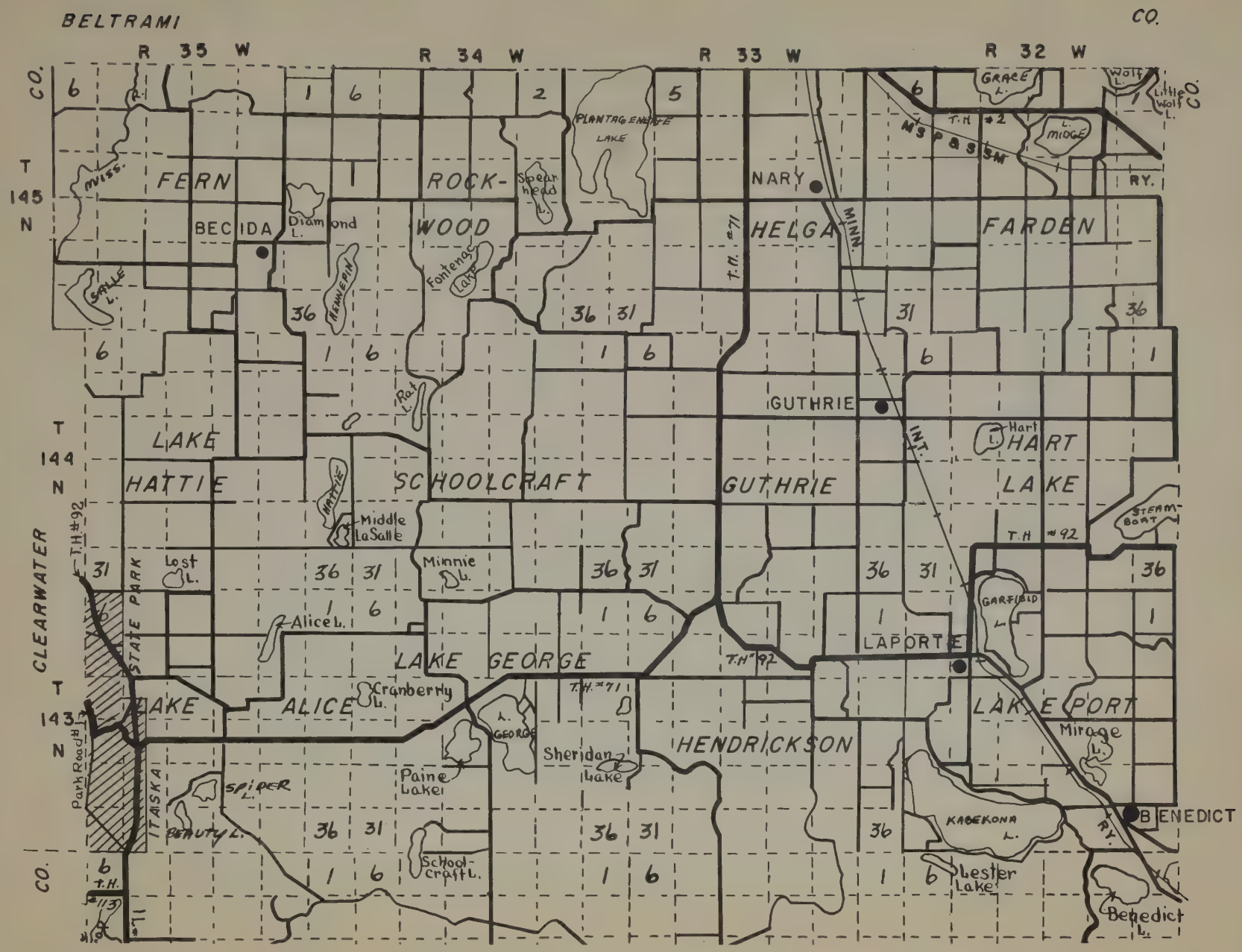

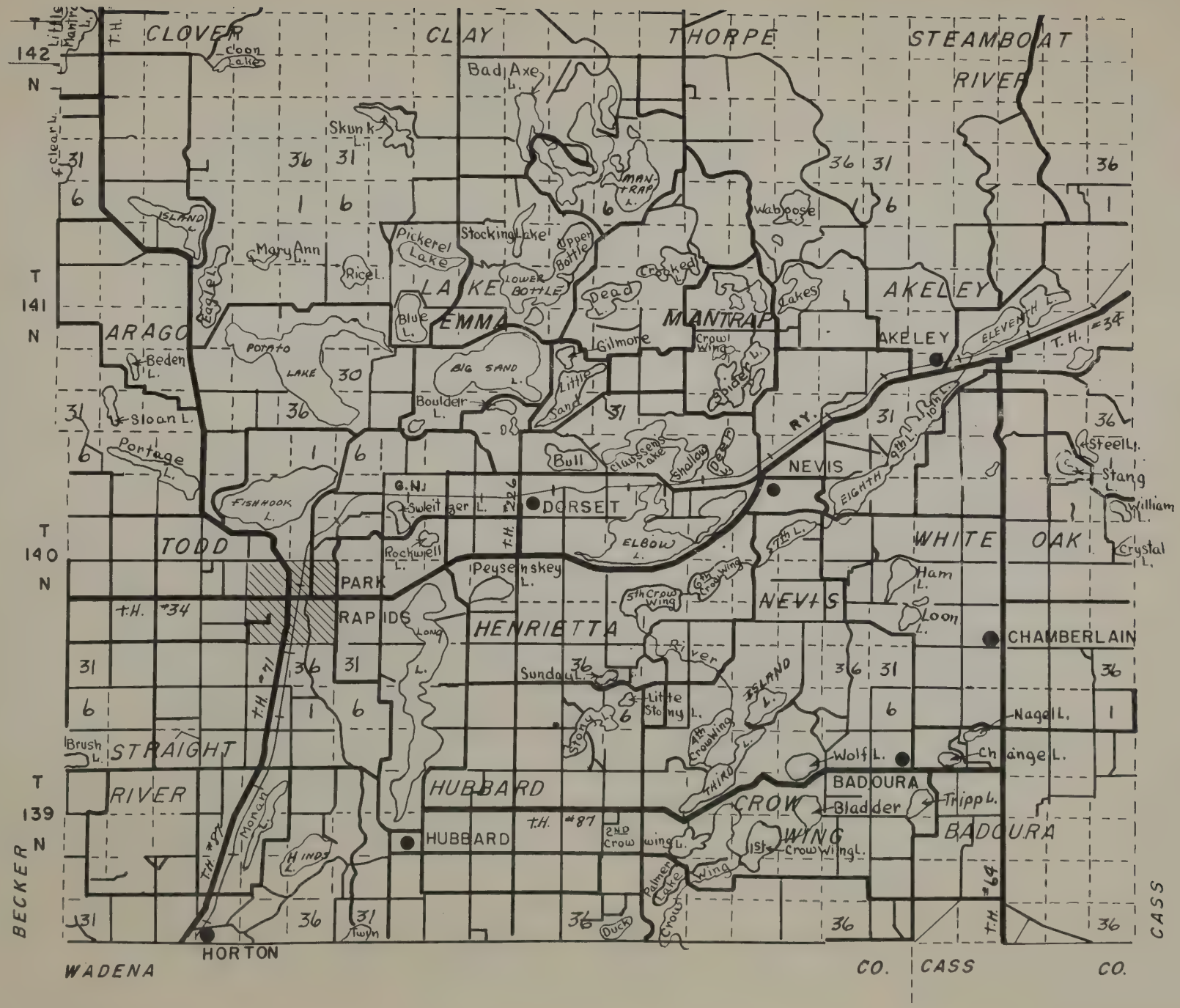
CLOVER
CLAY
THORPE
STEAMBOAT RIVER
T 142 N
T 141 N
T 140 N
T 139 N
ARAGO
LAKE EMMA
MANTRAP
AKELEY
TODD
PARK RAPIDS
HENRIETTA
NEVIS
WHITE OAK
STRAIGHT RIVER
HUBBARD
CROW WING
BADOURA
BECKER
CASS
WADENA CO.
CASS CO.
DORSET
NEVIS
CHAMBERLAIN
HUBBARD
HORTON
Cloon Lake
Bad Axe L.
Skunk L.
Mary Ann L.
Rice L.
Pickerel Lake
Stocking Lake
Upper Bottle
Lower Bottle
Man-trap L.
Wabpoose
Dead L.
Crooked L.
Lakes
Blue L.
Gilmore
Crow Wing
Spider L.
Eleventh L.
Potato Lake
Big Sand L.
Little Sand
Boulder L.
Beden L.
Sloan L.
Portage L.
Fishhook L.
Bull
Clausens Lake
Shallow
Deer L.
Ninth L.
Steel L.
Stang L.
William L.
Crystal L.
Sweitzer L.
Rockwell L.
Peysenskey L.
Elbow L.
Seventh L.
Eighth L.
Ham L.
Loon L.
Long L.
Sunday L.
Little Stony L.
Stony
Fifth Crow Wing
Sixth Crow Wing
Fourth Crow Wing
Third L.
Island L.
Nagel L.
Change L.
Wolf L.
Bladder
Tripp L.
Second Crow Wing L.
First Crow Wing L.
Palmer Lake
Duck
Twyn
Hinds L.
Morgan L.
Brush L.
Clear L.
Little Manitou L.
Eagle L.
T.H. #34
T.H. #71
T.H. #87
T.H. #226
T.H. #64
G.N.

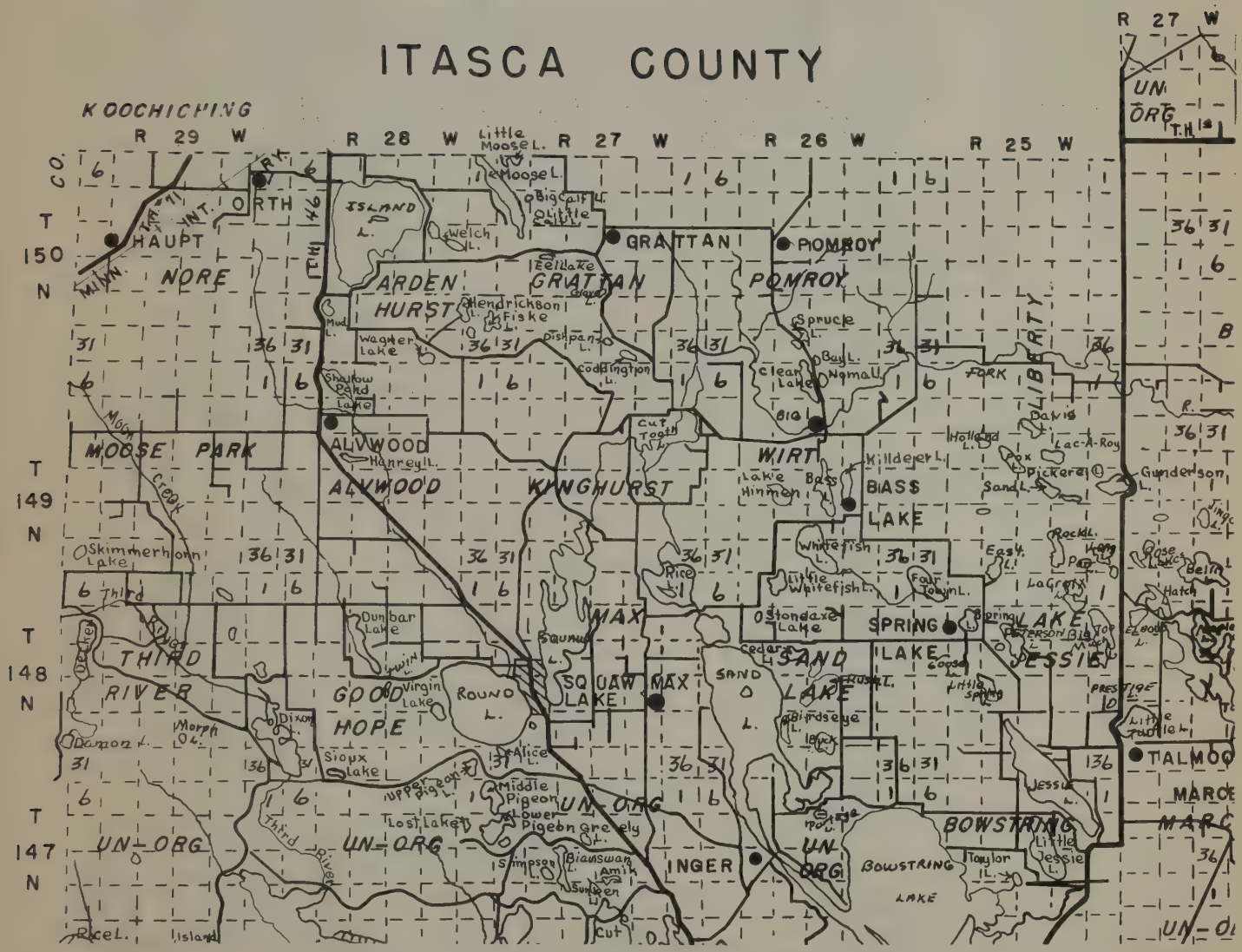
ITASCA COUNTY
KOOCHICHING CO.
R 29 W
R 28 W
R 27 W
R 26 W
R 25 W
R 27 W
T 150 N
T 149 N
T 148 N
T 147 N
HAUPT
NORTH
NORE
ARDEN
HURST
GRATTAN
POMROY
LIBERTY
FORK
MOOSE PARK
ALVWOOD
KINGHURST
WIRT
BASS LAKE
MAX
SPRING LAKE
SAND LAKE
JESSIE
THIRD RIVER
GOOD HOPE
SQUAW LAKE
MAX
BOWSTRING
INGER
TALMOOD
UN-ORG
Little Moose L.
Moose L.
Big Calf L.
Little Calf L.
Island L.
Welch L.
Ellis Lake
Hendrickson L.
Fiske L.
Mud L.
Wagner Lake
Dishpan L.
Codrington L.
Shallow Pond Lake
Spruce L.
Bay L.
Clear Lake
Nomad L.
Big
Cut Tooth L.
Davis
Hollard L.
Lac-A-Roy
Fox
Pickerel L.
Gunderson L.
Killdeer L.
Sand L.
Hanrey L.
Lake Hinman
Bass
Skimmerhorn Lake
Third River
Dunbar Lake
Rice L.
Whitefish L.
Little Whitefish L.
Four Town L.
East L.
Rock L.
Hay
Close L.
Belin
Hatch
Ostondaxe Lake
Cedar L.
Sand L.
Birdseye L.
Loon L.
Goose L.
Little Spring
Jessie L.
Little Jessie L.
Taylor L.
Bowstring Lake
Virgin Lake
Round L.
Dixon L.
Morph L.
Sioux Lake
Alice L.
Upper Pigeon L.
Middle Pigeon
Lower Pigeon
Greely L.
Lost Lake
Simpson L.
Biauswan L.
Amik L.
Sunken L.
Cut L.
Rice L.
Island L.
Moon Creek
Third River
Prestige L.
Little Turtle L.
Marco

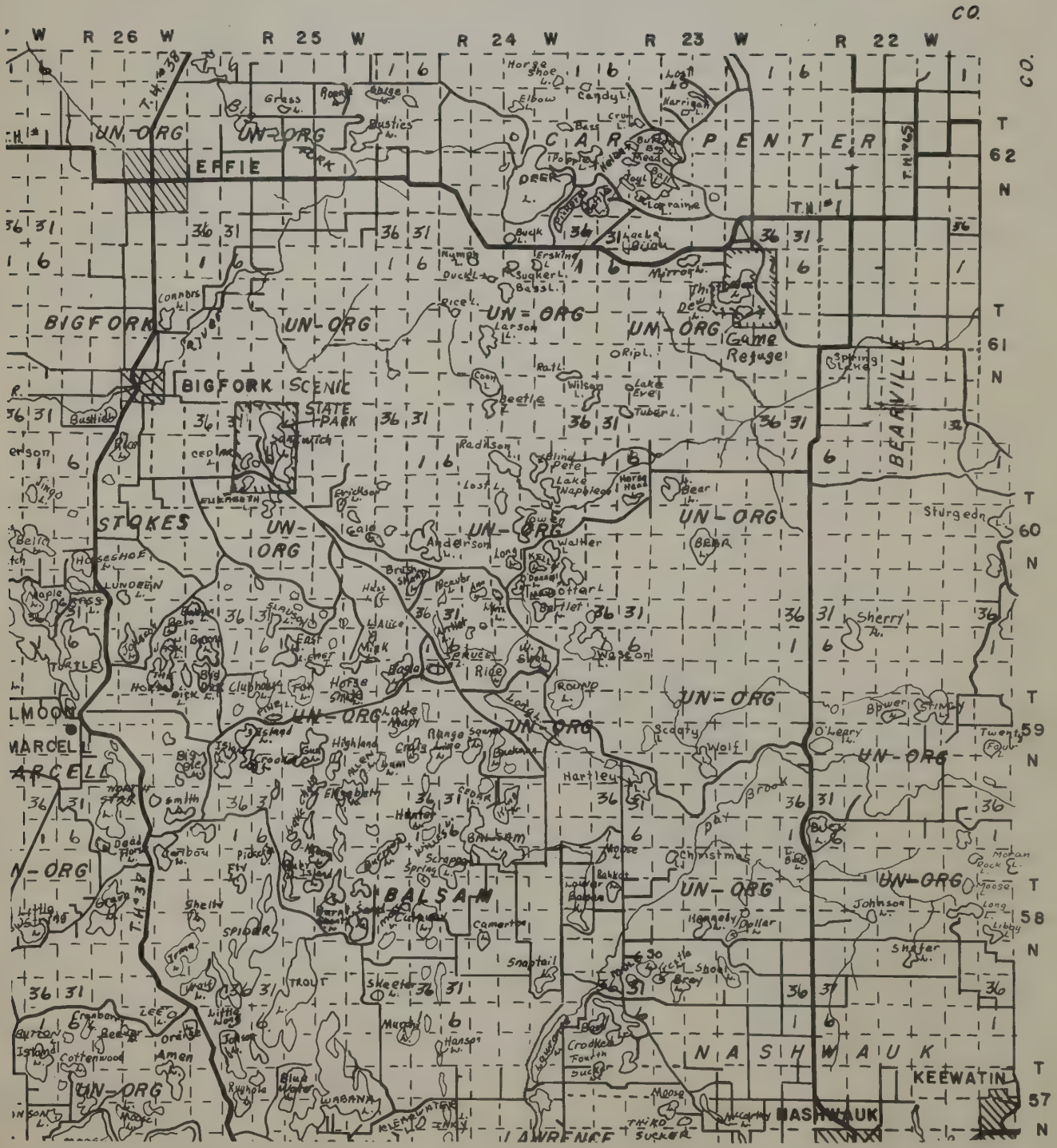
R 26 W
R 25 W
R 24 W
R 23 W
R 22 W
T 62 N
T 61 N
T 60 N
T 59 N
T 58 N
T 57 N
UN-ORG
EFFIE
CARPENTER
BIGFORK
BIGFORK SCENIC STATE PARK
STOKES
BEARVILLE
Game Refuge
BALSAM
NASHWAUK
KEEWATIN
MARCELL
LAWRENCE

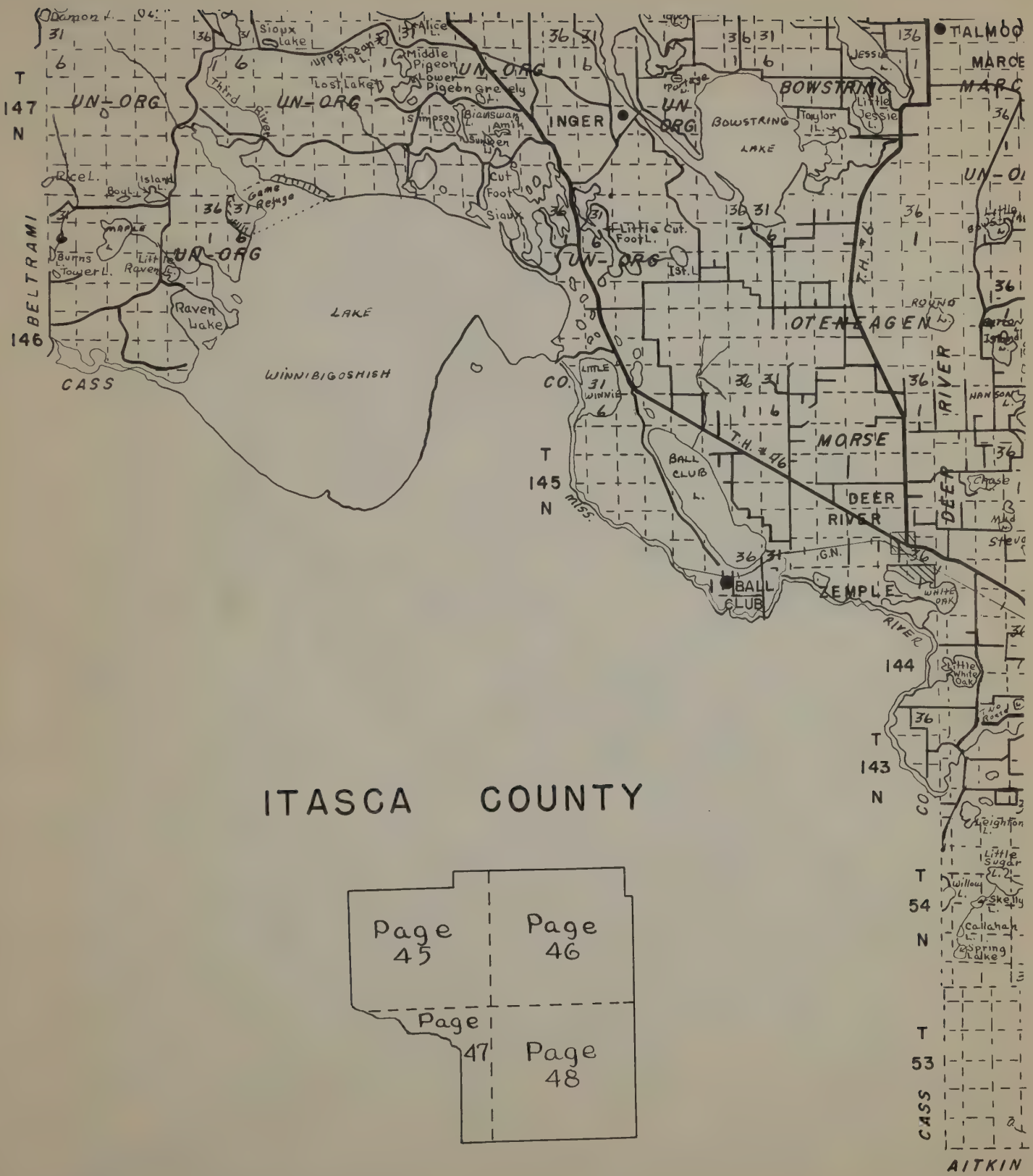
ITASCA COUNTY
Page 45
Page 46
Page 47
Page 48
T 147 N
T 146 N
T 145 N
T 144 N
T 143 N
T 54 N
T 53 N
UN-ORG
INGER
TALMOO
MARCE
BOWSTRING
BOWSTRING LAKE
Little Jessie L.
Taylor L.
Sioux Lake
Upper Big L.
Middle Pigeon
Lower Pigeon
Lost Lake
Third River
Alice L.
Simpson L.
Bianswan L.
Sunken L.
Cut Foot Sioux
Little Cut Foot L.
Island L.
Boyd L.
Game Refuge
Burns L.
Tower L.
Little Raven L.
Raven Lake
LAKE WINNIBIGOSHISH
BELTRAMI
CASS
CO.
LITTLE WINNIE
BALL CLUB L.
BALL CLUB
T.H. #46
OTENEAGEN
MORSE
DEER RIVER
ZEMPLE
GN.
MISS.
RIVER
WHITE OAK
Little White Oak
Round L.
Hangsak L.
Chase
Stevo
Little Sugar L.
Willow L.
Skelly L.
Callahan L.
Spring Lake
Jessie L.
Round L.
Island L.
Little Bowstring L.
AITKIN

MALMOON
MARCELL
UN-ORG
BALSAM
NASHWAUK
KEEWATIN
NASHWAUK
WABANA
LAWRENCE
GREEN
COOLEY
PENGILLY
LONE PINE
MARBLE
IRONRANGE
TACONITE
ARBO
CALUMET
COLERAINE
BOVEY
GRAND
COHASSET
GRAND RAPIDS
TROUT LAKE
PRAIRIE
BASS BROOK
RAPIDS
FEELEY
HARRIS
BLACKBERRY
GOODLAND
WARBA
SWAN RIVER
WAWINA
SPANG
SAGO
ITKIN CO.
ST. LOUIS
T. 59 N
T. 58 N
T. 57 N
T. 56 N
T. 55 N
T. 54 N
T. 53

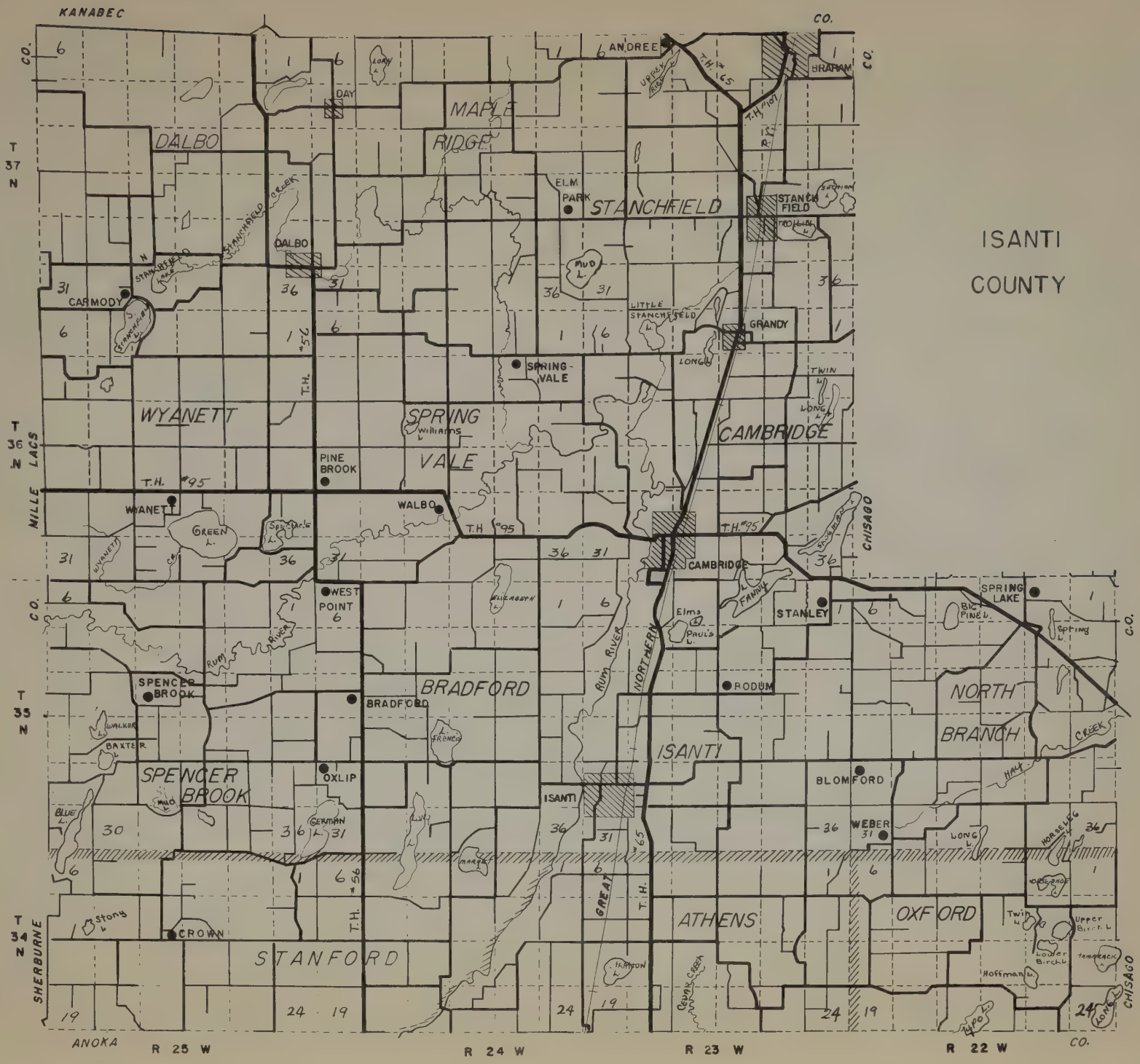
ISANTI
COUNTY
KANABEC CO.
CHISAGO CO.
ANOKA CO.
SHERBURNE CO.
MILLE LACS CO.
T 37 N
T 36 N
T 35 N
T 34 N
R 25 W
R 24 W
R 23 W
R 22 W
DALBO
MAPLE RIDGE
STANCHFIELD
WYANETT
SPRING VALE
CAMBRIDGE
BRADFORD
SPENCER BROOK
ISANTI
NORTH BRANCH
STANFORD
ATHENS
OXFORD
ANDREE
BRAHAM
DAY
ELM PARK
STANCH FIELD
DALBO
CARMODY
LITTLE STANCHFIELD
GRANDY
SPRING-VALE
PINE BROOK
WALBO
WYANETT
WEST POINT
CAMBRIDGE
STANLEY
SPRING LAKE
RODUM
SPENCER BROOK
BRADFORD
OXLIP
ISANTI
BLOMFORD
WEBER
CROWN
T.H. #95
T.H. #56
T.H. #65
T.H. #101
NORTHERN
GREAT
RUM RIVER

JACKSON COUNTY

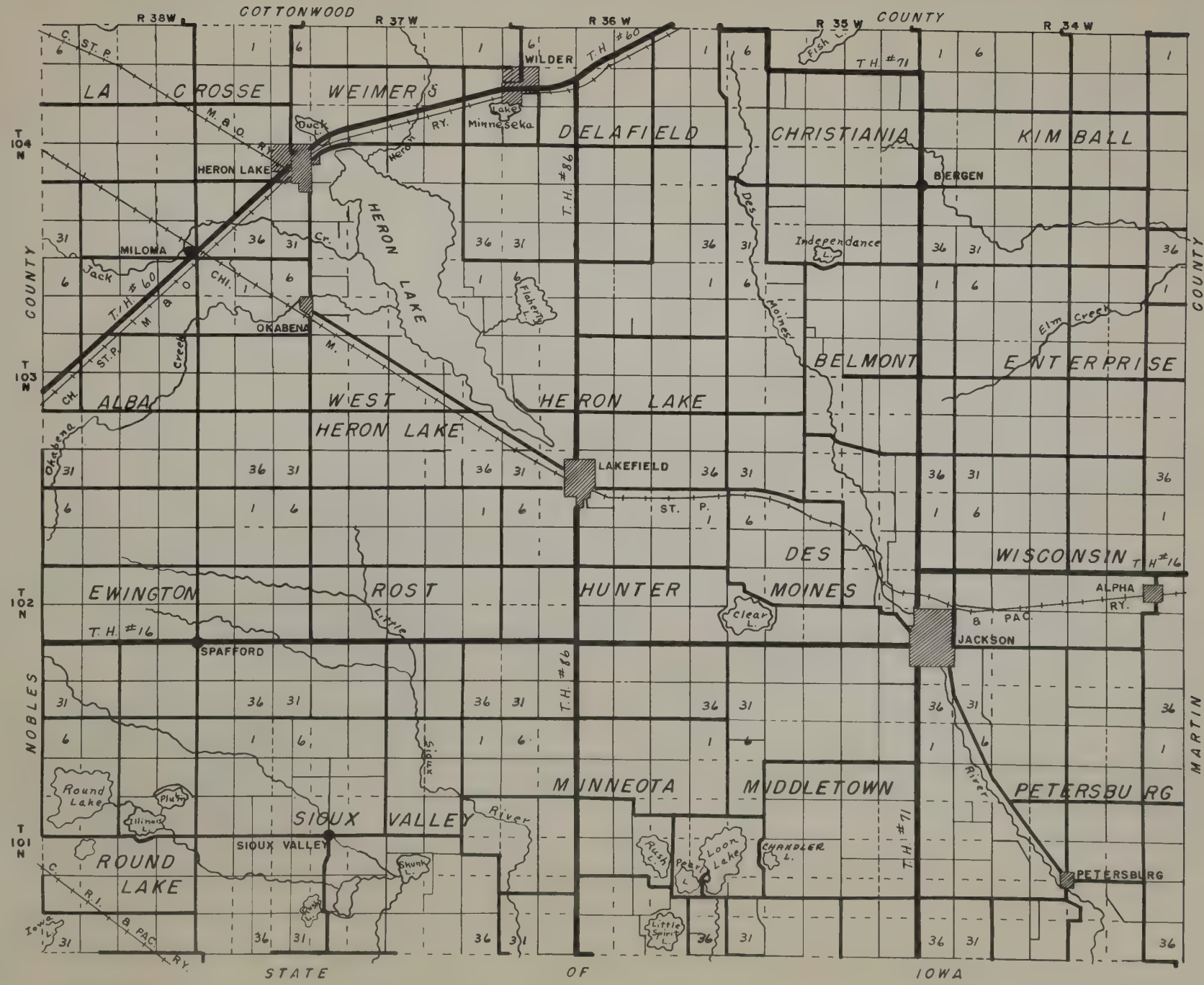

KANABEC COUNTY

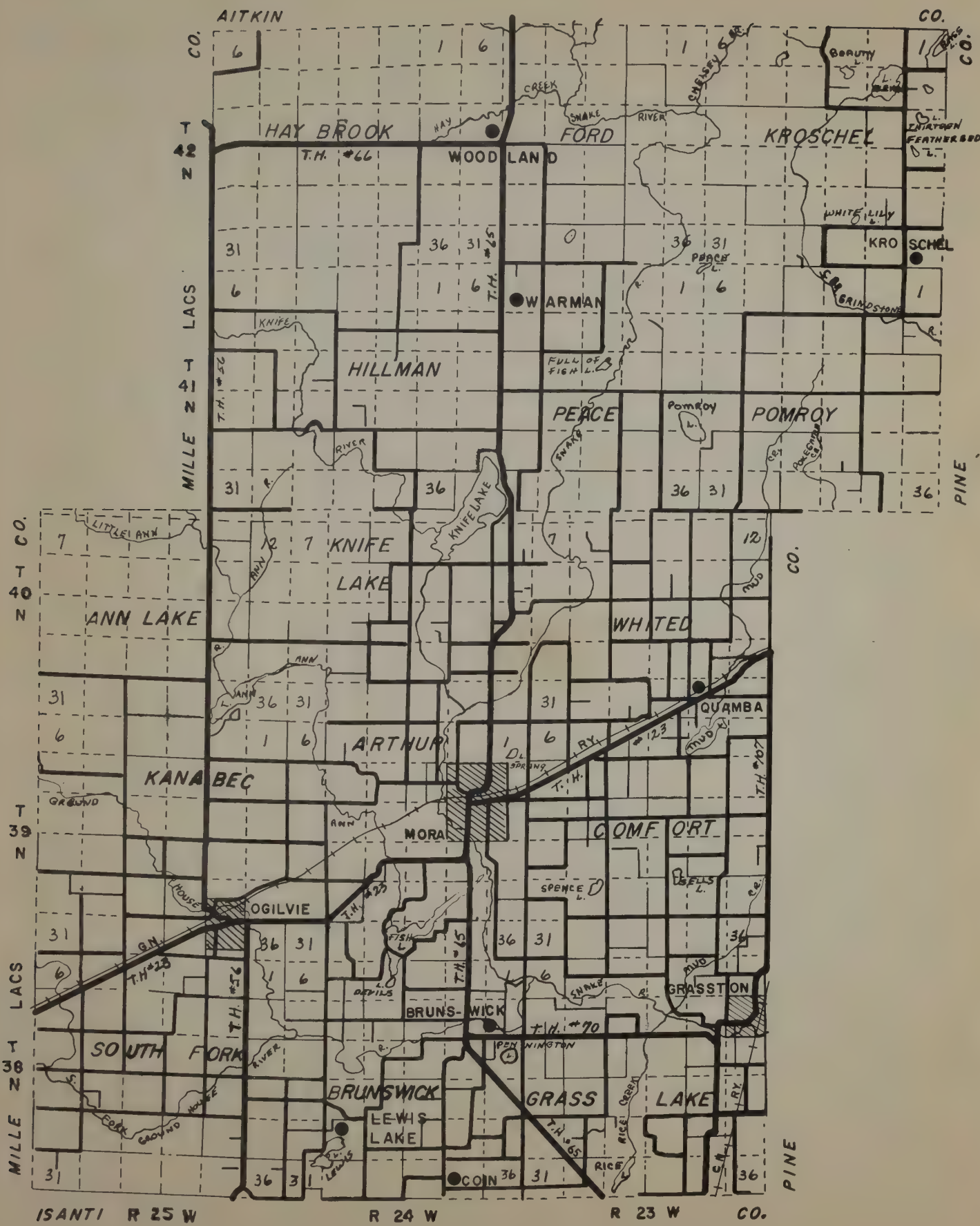

KANDIYOHI COUNTY

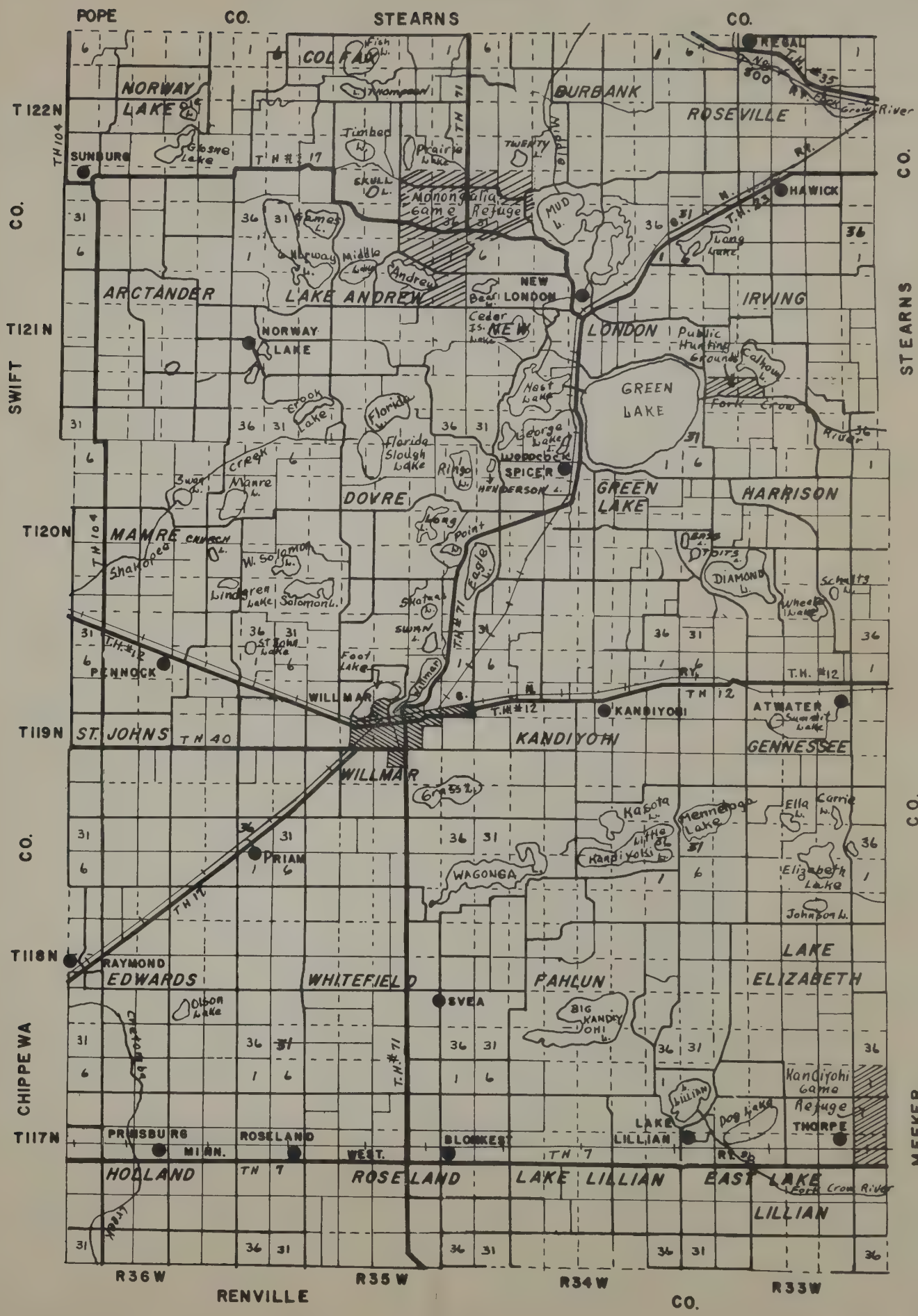

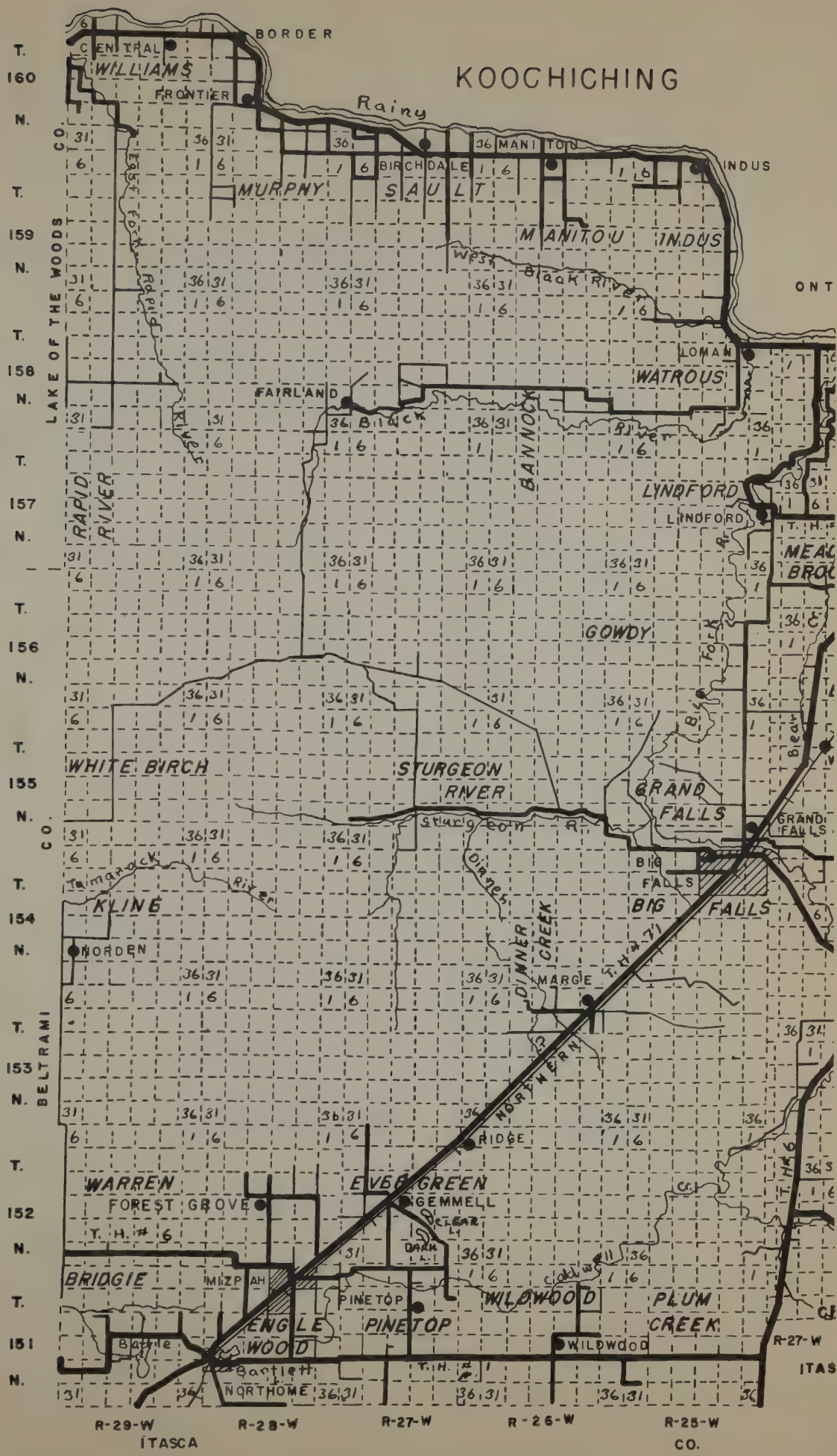
KOOCHICHING
BORDER
CENTRAL
WILLIAMS
FRONTIER
Rainy
MANITOU
BIRCHDALE
INDUS
MURPHY
SAULT
MANITOU
INDUS
West Black River
ONT
LOMAN
WATROUS
FAIRLAND
Black River
BANNOCK
LYNDFORD
LINDFORD
MEAD BROO
GOWDY
WHITE BIRCH
STURGEON RIVER
GRAND FALLS
GRAND FALLS
BIG FALLS
BIG FALLS
KLINE
NORDEN
MARGE
RIDGE
WARREN
FOREST GROVE
EVERGREEN
GEMMELL
BRIDGIE
MIZPAH
PINETOP
WILDWOOD
PLUM CREEK
ENGLEWOOD
PINETOP
WILDWOOD
Bartlett
NORTHOME
T. H. #1
T. H. #6
T. H. #71
NORTHERN
LAKE OF THE WOODS CO.
RAPID RIVER
BELTRAMI CO.
T. 160 N.
T. 159 N.
T. 158 N.
T. 157 N.
T. 156 N.
T. 155 N.
T. 154 N.
T. 153 N.
T. 152 N.
T. 151 N.
R-29-W
R-28-W
R-27-W
R-26-W
R-25-W
R-27-W
ITASCA CO.
ITAS

COUNTY

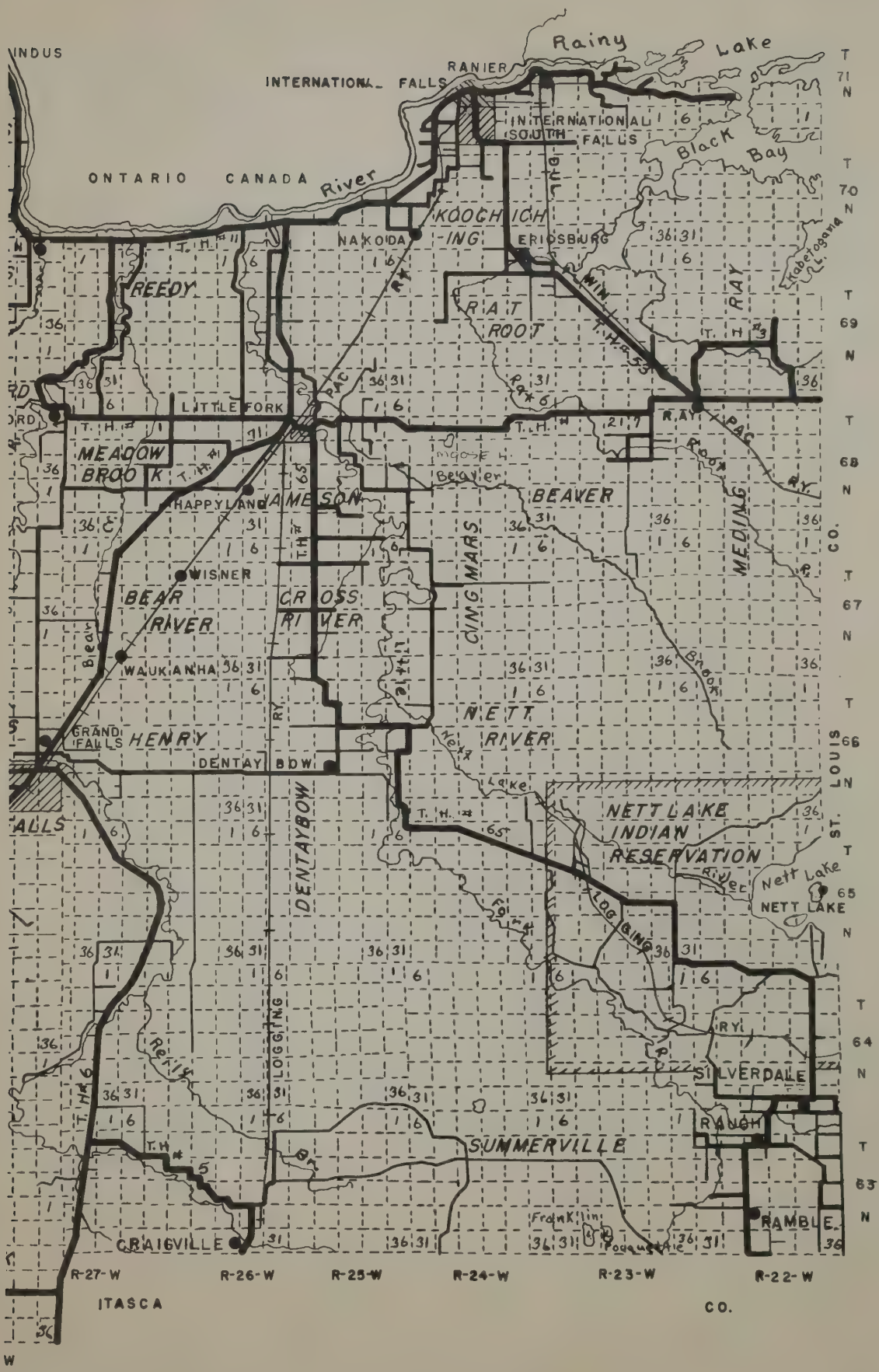
Rainy Lake
INDUS
RANIER
INTERNATIONAL FALLS
INTERNATIONAL SOUTH FALLS
Black Bay
ONTARIO CANADA
River
KOOCHICHING
NAKOIDA
ERIOSBURG
Lake Kabetogama
REEDY
RAT ROOT
RAY
LITTLE FORK
MEADOW BROOK
HAPPYLAND
JAMESON
Beaver
BEAVER
MEDINA
WISNER
BEAR RIVER
CROSS RIVER
CINGMARS
WAUKANHA
GRAND FALLS
HENRY
DENTAY BOW
NETT RIVER
NETT LAKE INDIAN RESERVATION
Nett Lake
NETT LAKE
DENTAYBOW
SILVERDALE
RANCH
SUMMERVILLE
RAMBLE
CRAIGVILLE
Franklin
R-27-W
R-26-W
R-25-W
R-24-W
R-23-W
R-22-W
ITASCA CO.
ST. LOUIS CO.

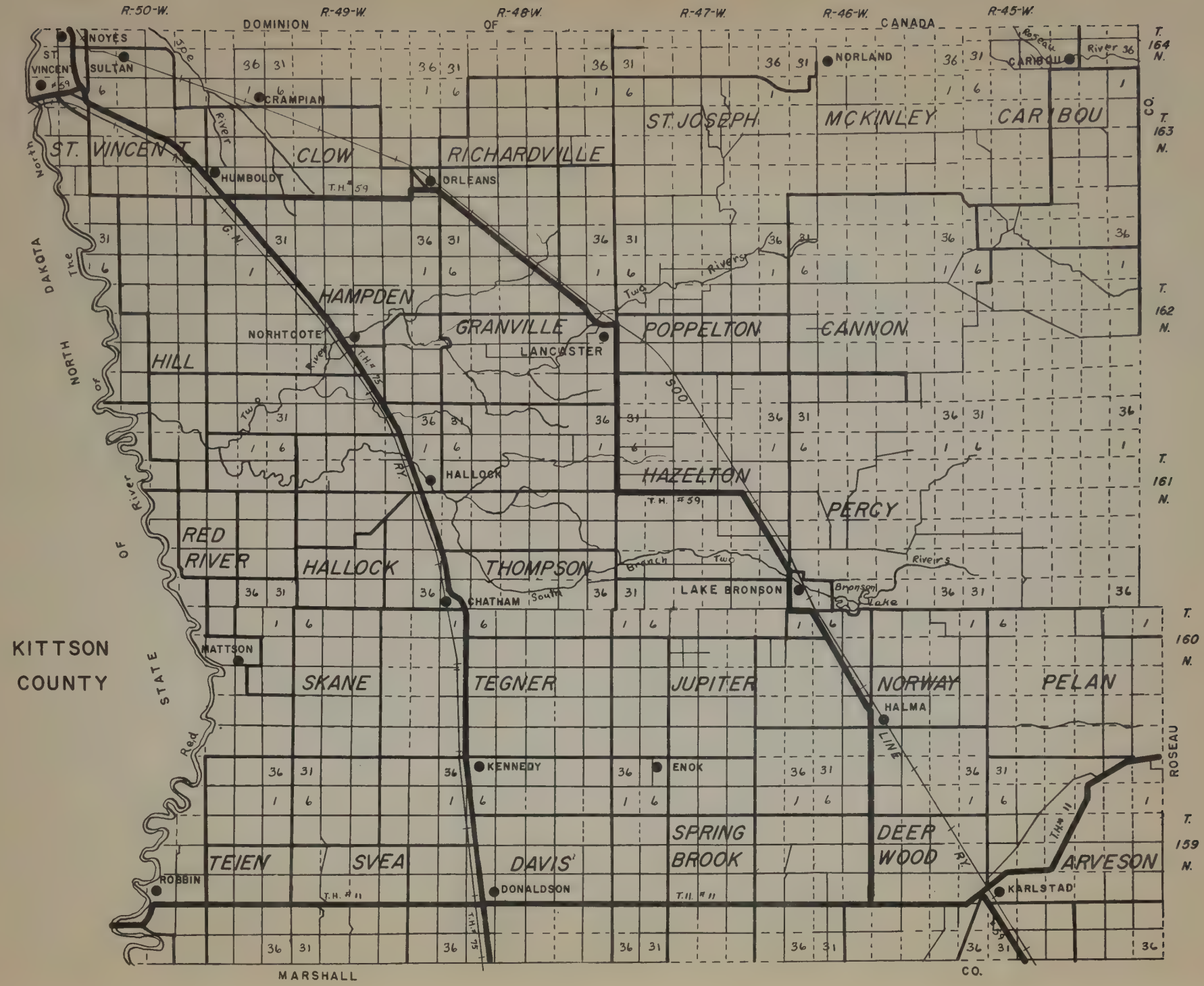
R-50-W.
R-49-W.
R-48-W.
R-47-W.
R-46-W.
R-45-W.
DOMINION OF CANADA
T. 164 N.
T. 163 N.
T. 162 N.
T. 161 N.
T. 160 N.
T. 159 N.
KITTSON COUNTY
NOYES
ST. VINCENT
SULTAN
CRAMPIAN
NORLAND
CARIBOU
ST. JOSEPH
MCKINLEY
CARIBOU
ST. VINCENT
CLOW
RICHARDVILLE
HUMBOLDT
ORLEANS
HAMPDEN
NORHTCOTE
GRANVILLE
LANCASTER
POPPELTON
CANNON
HILL
HAZELTON
PERCY
RED RIVER
HALLOCK
THOMPSON
HALLOCK
CHATHAM
LAKE BRONSON
MATTSON
SKANE
TEGNER
JUPITER
NORWAY
HALMA
PELAN
KENNEDY
ENOK
SPRING BROOK
DEER WOOD
TEIEN
SVEA
DAVIS
ARVESON
ROBBIN
DONALDSON
KARLSTAD
T.H. #59
T.H. #11
T.H. #75
G.N. RY.
NORTH DAKOTA
NORTH OF RIVER
STATE
Red River
Two Rivers
South Branch
Bronson Lake
Roseau River
ROSEAU CO.
MARSHALL CO.

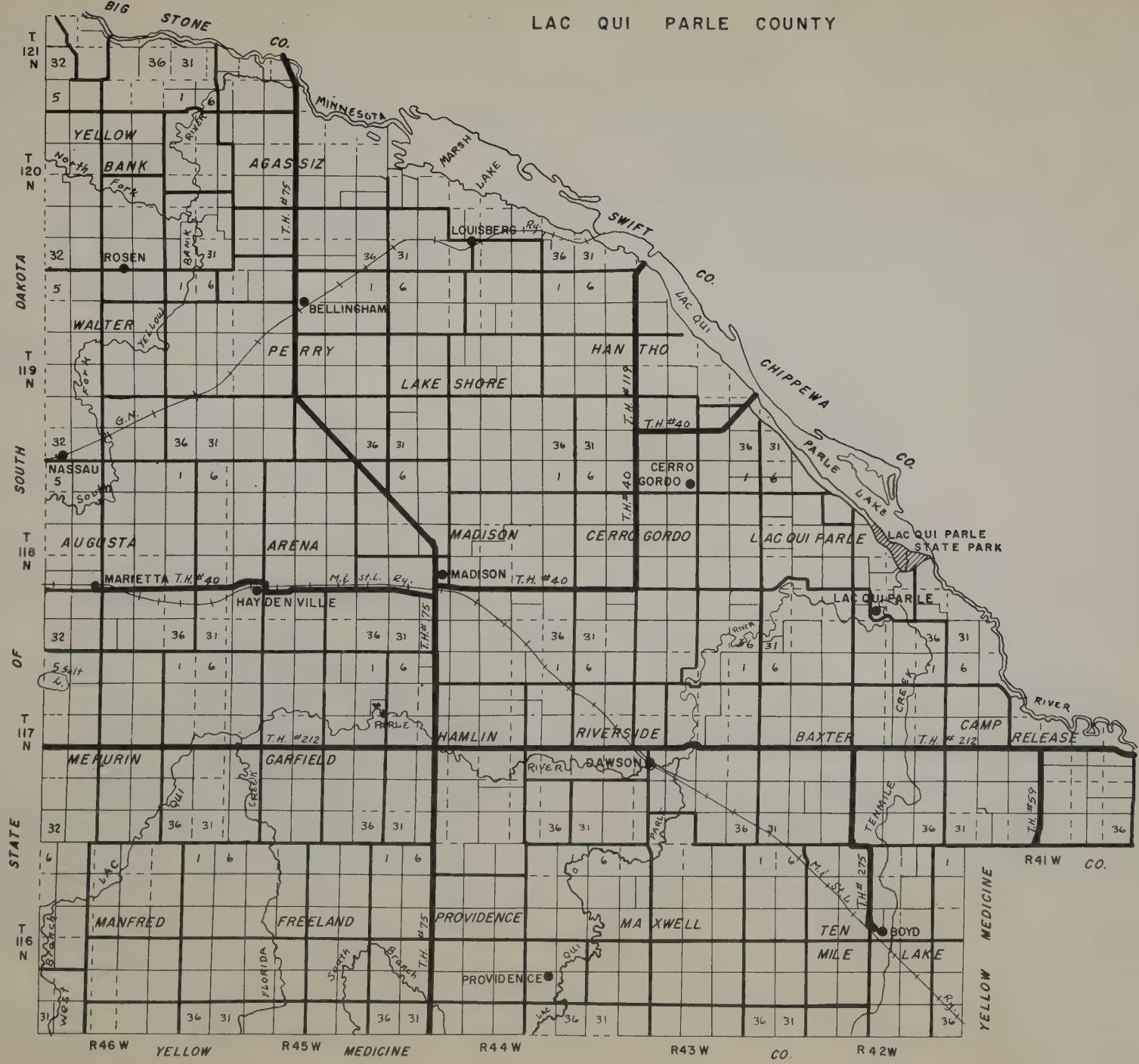
LAC QUI PARLE COUNTY
BIG STONE CO.
MINNESOTA
MARSH LAKE
SWIFT CO.
CHIPPEWA CO.
LAC QUI PARLE LAKE
LAC QUI PARLE STATE PARK
SOUTH DAKOTA
STATE OF
YELLOW MEDICINE CO.
T 121 N
T 120 N
T 119 N
T 118 N
T 117 N
T 116 N
R 46 W
R 45 W
R 44 W
R 43 W
R 42 W
R 41 W
YELLOW BANK
AGASSIZ
WALTER
PERRY
HANTHO
LAKE SHORE
AUGUSTA
ARENA
MADISON
CERRO GORDO
LAC QUI PARLE
MERURIN
GARFIELD
HAMLIN
RIVERSIDE
BAXTER
CAMP RELEASE
MANFRED
FREELAND
PROVIDENCE
MAXWELL
TEN MILE LAKE
ROSEN
BELLINGHAM
NASSAU
MARIETTA
HAYDENVILLE
MADISON
LOUISBERG
CERRO GORDO
LAC QUI PARLE
PARLE
DAWSON
PROVIDENCE
BOYD
T.H. #75
T.H. #119
T.H. #40
T.H. #212
T.H. #59
T.H. #275
G.N. Ry.
M. & St. L. Ry.
North Fork
South Fork
YELLOW RIVER
BANK RIVER
LAC QUI RIVER
TEN MILE CREEK
FLORIDA CREEK
South Branch
West Branch
Lac Qui Parle L.

LAKE
DOMINION
OF
Page 57
Page 58
Page 59
Page 60
Page 61
Page 62
T 66 N
T 65 N
T 64 N
T 63 N
T 62 N
ST. LOUIS CO.
BASSWOOD
LAKE
SUPERIOR
FERNBERG TOWER
NATIONAL
MIDDLE
PART
BE
R 11 W.
R 10 W
R 9 W.
Crooked Lake
Thunder Bay
Papoose Lake
Chippewa Lake
Rabbit Lake
Wiki Lake
Pakwene L.
Shunes L.
Gypo Lake
Maingan L.
Bullet L.
Moosecamp Lake
Section 16 Lake
Nosee Lake
Lower Basswood Falls
Horse Lake
Fountain Lake
Murphy Lake
Jackfish Bay
Sandpit Lake
Range Lake
Pipestone Bay
Back Bay
U.S. Point
Washington Island
Basswood Lake
Wind Bay
Hoist Bay
Good L.
Hula Lake
Wind Lake
Manomin Lake
Sucker Lake
Found Lake
Birch Lake
Iron L.
Cap Lake
New Found Lake
Snowbank
Moose
Camp Lake
Muskeg L.
Annie Hall Lake
Mud Lake
Newton Lake
Cedar Lake
Grade Lake
Jasper Lake
Totten Lake
Elash Lake
Paren Lake
Pea Soup Lake
Stump Lake
Madden Lake
Section Twelve Lake
Twin L.
Camp Twenty Lake
Triangle Lake
Fall
Hemptons L.
Stone Lake
Garden Lake
Kawishiwi
River
Clear L.
Eskwagama Lake
Pagami Lake
Lake No. 1
Lake No. 3
Horse-Shoe
Farm Lake
South Farm Lake
White Iron Lake
Clearwater Lake
Camdre Lake
Little Gull Lake
Bear Lake
Gabbro Lake
Turtle Lake
Pietro L.
Gull Lake
Pange Lake
Bald Eagle Lake
Omadey Lake
Birch Lake
Isabella River
Hab Lake

COUNTY

CANADA
CO.
COOK
OF
LAKE
CO.
NATIONAL
FOREST
BEAVER BAY
CRYSTAL BAY
R 8 W.
R 7 W.
R 6 W.
D.M.&I.R.Ry.
Birch Lake
Triangle Lake
Frog Lake
Cap Lake
Ensign L.
Boot Lake
Bass
Gibson
Snowbank
Disappointment Lake
Parent Lake
Star Lake
Fire Lake
Lake No. 4
Hudson Lake
Horse-Shoe
Arrow Lake
Knife L.
S. Arm
Skoota L.
Three L.
Kekekabic
Kek
Baker
Wisini L.
Mosquito L.
Ima L.
Hatchet L.
Fraser L.
Muskrat L.
Sagus L.
Thomas L.
Beaver L.
Sable L.
Kinnai L.
Carlo
Alice L.
Insula
Amber L.
Club L.
Bow L.
Kawishiwi
Rivers L.
Bugo L.
Malberg L.
Fern L.
Boze L.
Koma L.
Polly L.
Townline
Hazel L.
Baskatong
Kawasachong L.
Knight L.
Square L.
Phoebe L.
Watonwan L.
Sundown L.
Kawishiwi L.
Maniwaki
Ferne L.
Tomahawk
Cook L.
Wolf L.
Quoga L.
Ree L.
Isabella L.
Parent L.
Bill L.
Pan L.
Kivanuk L.
Kivanderra L.
Van L.
Raven L.
Cap L.
Ledge L.
Roe L.
Ahmakose L.
Elk L.
Gerund L.
Boulder L.
Jug L.
Bear L.
Fee L.
Hoe L.
Elton L.
Horse Ash
Little Sagandaga Lake
Leo L.
Marble L.
Agawa L.
Gagimichigami L.
Mueller L.
Cook County
Caribou L.
Eddy L.
Pearl L.
Twin L.
Cup L.
Sema L.
Bonnie L.
Dix L.
Pickle L.
Spiders L.
Vera L.
Shallow L.
Arkose L.
Ester L.
Rabbit L.
Cedar L.
Moon L.
Hanson L.
Cherry L.
Fish L.
Frog L.
Crooked L.
Faith L.
Cup L.
Holt L.
Canoe L.
Lamoeber L.
Sturgeon L.
Beat L.
Toe L.
Wing L.
Jordan L.
Falworth L.
Clifff L.
Down-Ek L.
Hope L.
S. Hope L.
Hope L.
Wilder L.
S. Wilder L.
Habar Lake
Isabella L.
Isabella L.
Isabella L.

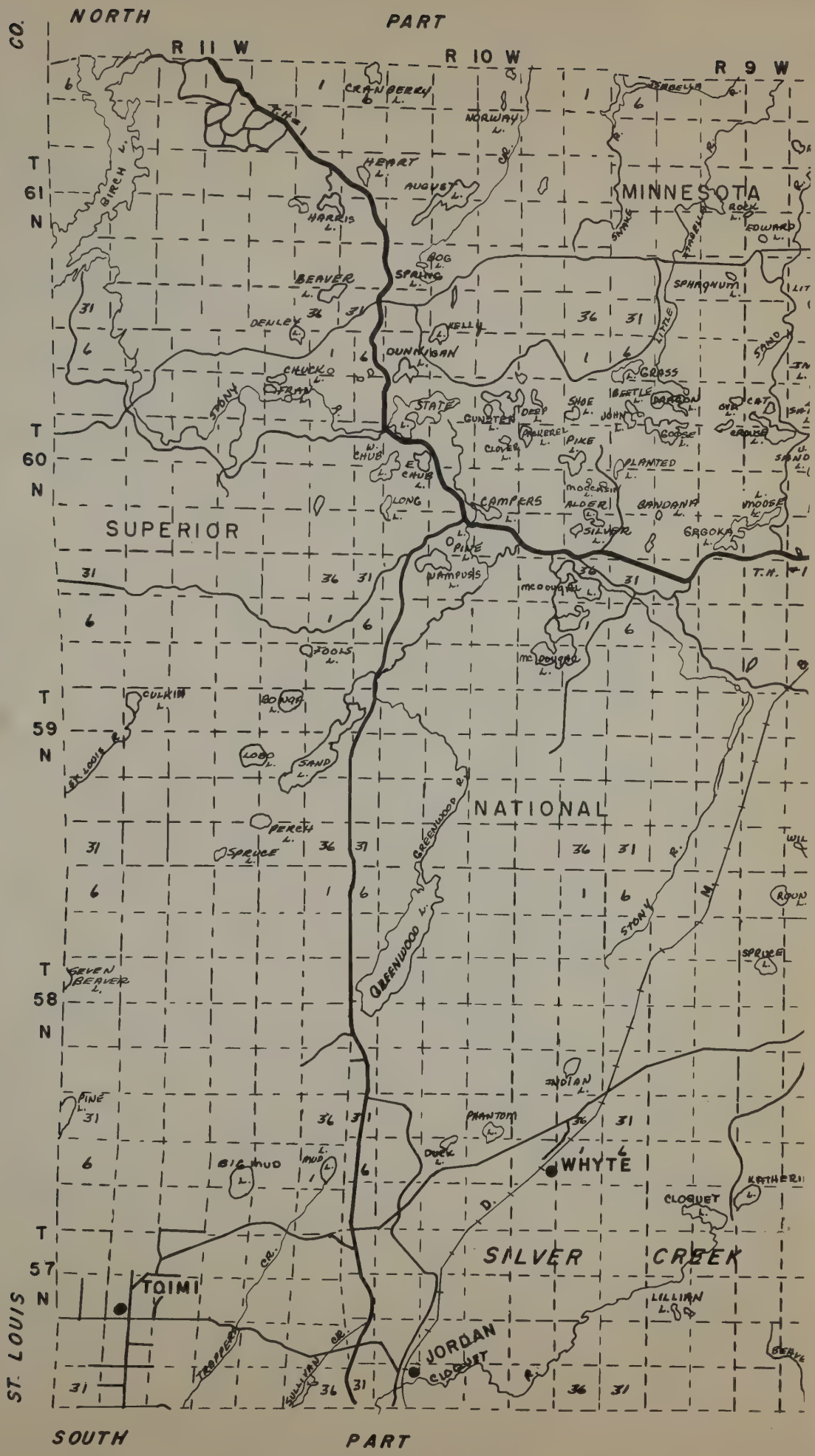
NORTH PART
R 11 W
R 10 W
R 9 W
T 61 N
T 60 N
T 59 N
T 58 N
T 57 N
ST. LOUIS CO.
SOUTH PART
MINNESOTA
SUPERIOR
NATIONAL
SILVER CREEK
WHYTE
TOIMI
JORDAN
CLOQUET
CRANBERRY L.
NORWAY L.
HEART L.
AUGUST L.
HARRIS L.
BEAVER L.
SPRING L.
BOG L.
DENLEY L.
KELLY L.
DUNKIGAN L.
CHUCKO L.
STONY
STATE L.
GUNSTEN L.
DEEP L.
SHOE L.
JOHN L.
BEETLE L.
DARDON L.
CROSS L.
SPHAGNUM L.
LITTLE
SAND
CLOVER L.
PIKE L.
PLANTED L.
W. CHUB L.
E. CHUB L.
LONG L.
CAMPERS L.
ALDER L.
SILVER L.
BANDANA L.
MOOSE L.
GRAGOKA L.
PIKE L.
HAMPDEN L.
McDOUGAL L.
FOOLS L.
CULKIN L.
BONAR L.
LOON L.
SAND L.
ST. LOUIS R.
PERCH L.
SPRUCE L.
GREENWOOD R.
GREENWOOD L.
STONY R.
SEVEN BEAVER L.
PINE L.
BIG MUD L.
MUD L.
DUCK L.
PHANTOM L.
INDIAN L.
CLOQUET L.
LILLIAN L.
T.H. 1

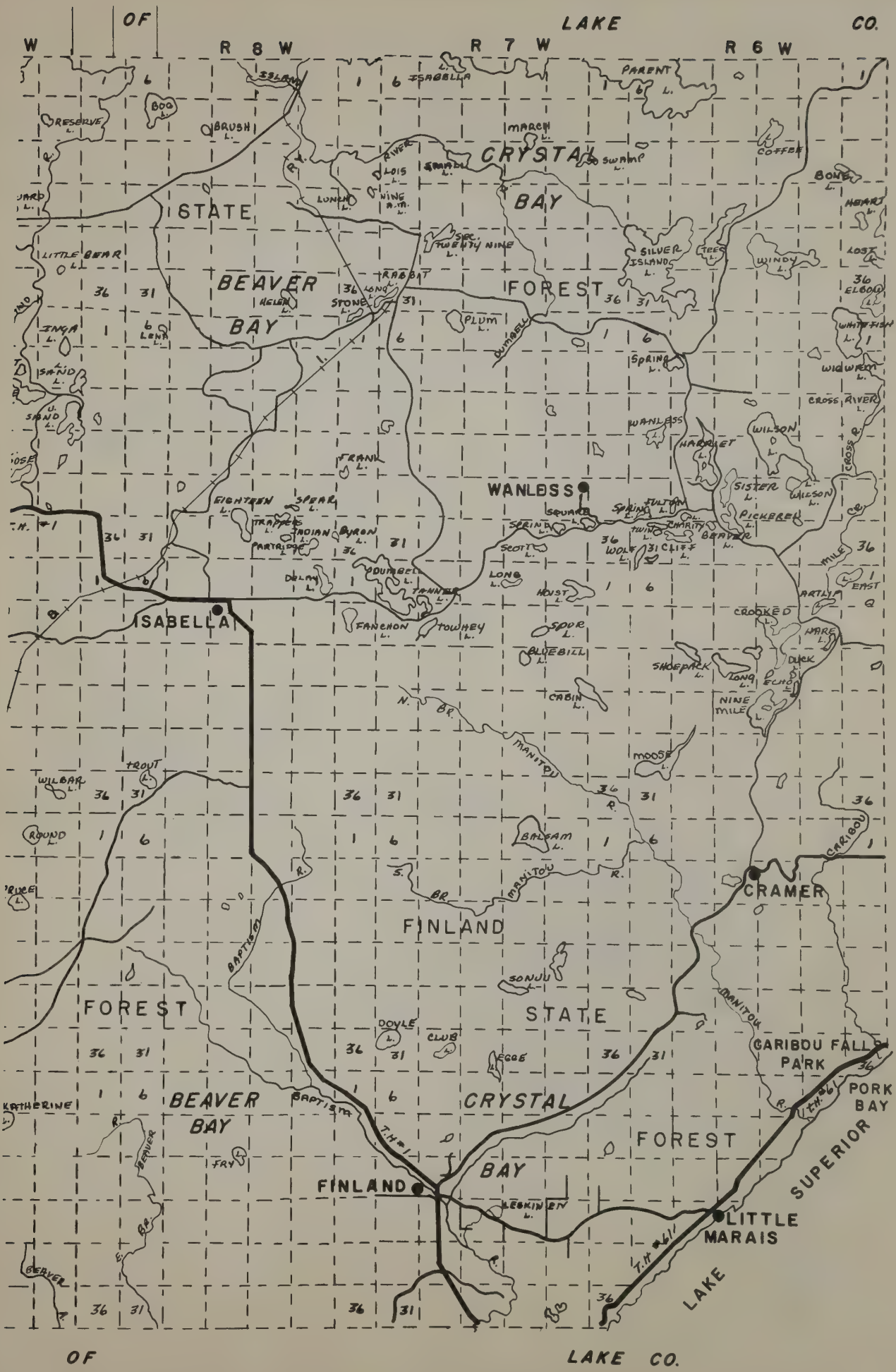
OF
LAKE
CO.
R 8 W
R 7 W
R 6 W
CO.
COOK
ISLAND
ISABELLA
PARENT L.
RESERVE L.
BOG L.
BRUSH L.
MARCH L.
CRYSTAL
BAY
STATE
BEAVER
BAY
FOREST
LOIS L.
LUNDY L.
NINE R.M. L.
SEC. TWENTY NINE L.
RABBIT L.
LONG L.
STONE L.
HELEN L.
LITTLE BEAR L.
INGA L.
LENA L.
SAND L.
PLUM L.
DUMBELL
SILVER ISLAND L.
TEE L.
WINDY L.
COFFEE
BONE L.
HEART L.
LOST L.
ELBOW L.
WHITEFISH L.
WIDWEST L.
CROSS RIVER L.
SPRING L.
WANLESS L.
HARRIET L.
WILSON L.
SISTER L.
PICKEREL L.
WANLESS
FRANK L.
EIGHTEEN L.
SPEAR L.
TRAPPER L.
INDIAN L.
BYRON L.
PARTRIDGE L.
DELMA L.
DUMBELL L.
TANNER L.
SQUARE L.
SPRING L.
FULTON L.
TWIN L.
CHARITY L.
BEAVER L.
WOLF L.
CLIFF L.
SCOTT L.
LONG L.
HOIST L.
SPOR L.
BLUEBILL L.
CABIN L.
FANCHON L.
TOWHEY L.
CROOKED L.
HARE L.
DUCK L.
ECHO L.
SHOEPACK L.
LONG L.
NINE MILE L.
ARTLA L.
EAST
MILE
N. BR.
MANITOU
R.
MOOSE L.
TROUT L.
WILBAR L.
ROUND L.
BALSAM L.
CARIBOU
S. BR.
MANITOU
R.
CRAMER
FINLAND
BAPTISM
SONJU L.
STATE
FOREST
DOYLE L.
CLUB L.
EGGE L.
MANITOU
CARIBOU FALLS PARK
PORK BAY
KATHERINE L.
BEAVER BAY
BAPTISM
CRYSTAL
BAY
FOREST
T.H. #1
T.H. #61
SUPERIOR
LAKE
FRY L.
BEAVER
FINLAND
LEGKINEN L.
LITTLE MARAIS
BEAVER
OF
LAKE CO.

MIDDLE
OF
LAKE
CO.
R 11 W
R 10 W
R 9 W
T 56 N
T 55 N
T 54 N
T 53 N
T 52 N
DARBY JCT.
LEGLER L.
SILVER
CREEK
MCNAIR
SUPERIOR
NATIONAL
FOREST
MARBLE
MARBLE LAKE
CLARK L.
AMBERBER L.
CHRISTIANSON L.
WALES
D.M.
THOMAS
IRON
HIGHLAND
HIGHLAND L.
TWIN L.
STEWART
LAUREN
GOOSEBERRY
SILVER
SPLIT ROCK
SPLIT ROCK POINT
ALGER
YORK
SILVER CREEK
GOOSEBERRY FALLS STATE PARK
GOOSEBERRY REEF
CASTLE DANGER
STEWART
STEWARTS R.
SILVER CR.
WALDO
TWO HARBORS
LAKE
BURLINGTON BAY
D.M.&I.R. ORE DOCKS
AGATE BAY
KNIFE RIVER
LARSMONT
ST. LOUIS
KNIFE ISLAND
GRANITE POINT

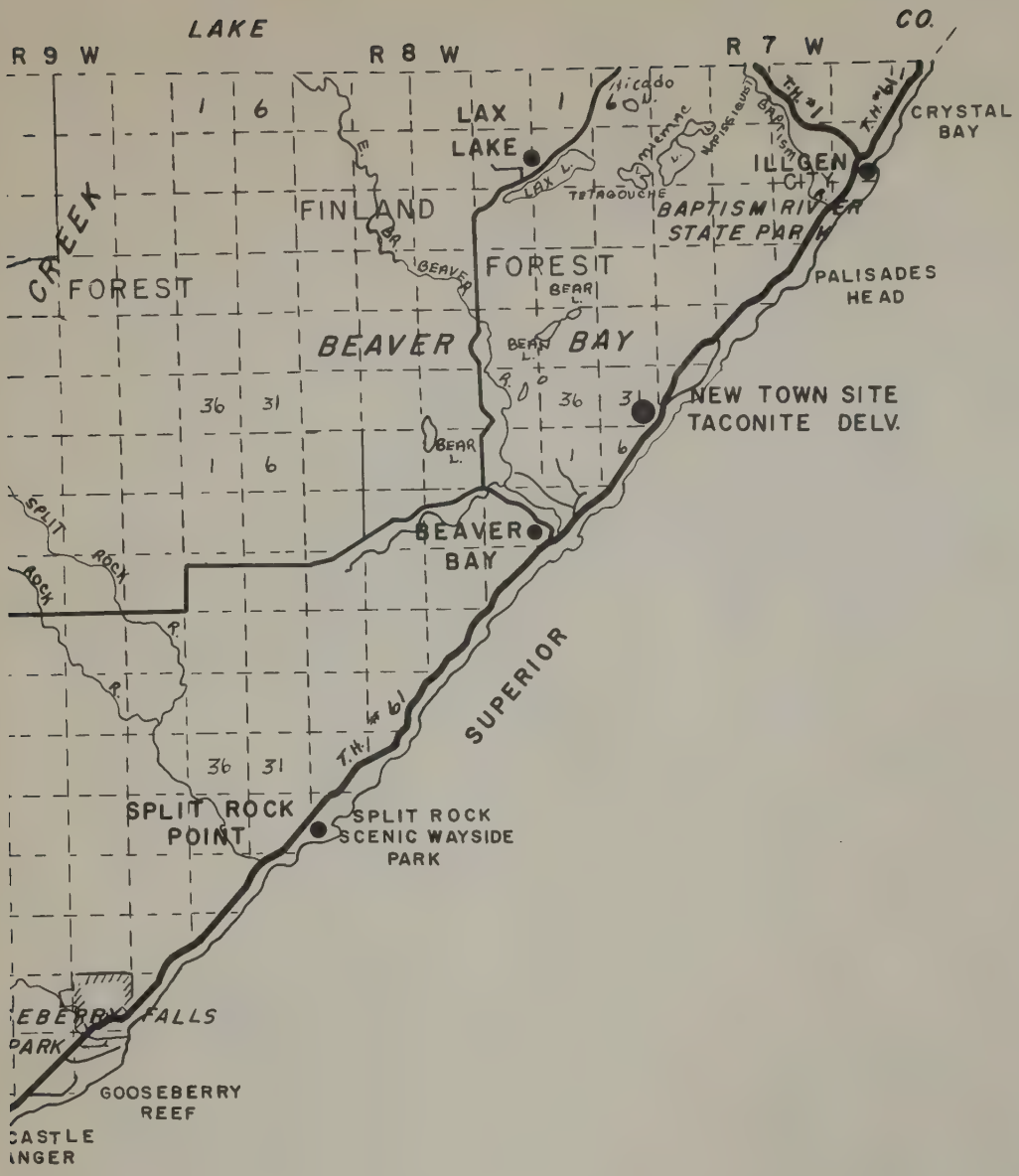
LAKE
CO.
R 9 W
R 8 W
R 7 W
LAX LAKE
FINLAND
FOREST
CREEK
BEAVER
BAY
FOREST
BEAVER R.
BEAR L.
LAX L.
TETAGOUCHE
BAPTISM RIVER
STATE PARK
ILLGEN CITY
CRYSTAL BAY
PALISADES HEAD
NEW TOWN SITE
TACONITE DELV.
BEAVER BAY
SPLIT ROCK R.
SUPERIOR
T.H. #61
SPLIT ROCK POINT
SPLIT ROCK SCENIC WAYSIDE PARK
GOOSEBERRY FALLS
GOOSEBERRY REEF
CASTLE DANGER

LAKE of the WOODS COUNTY

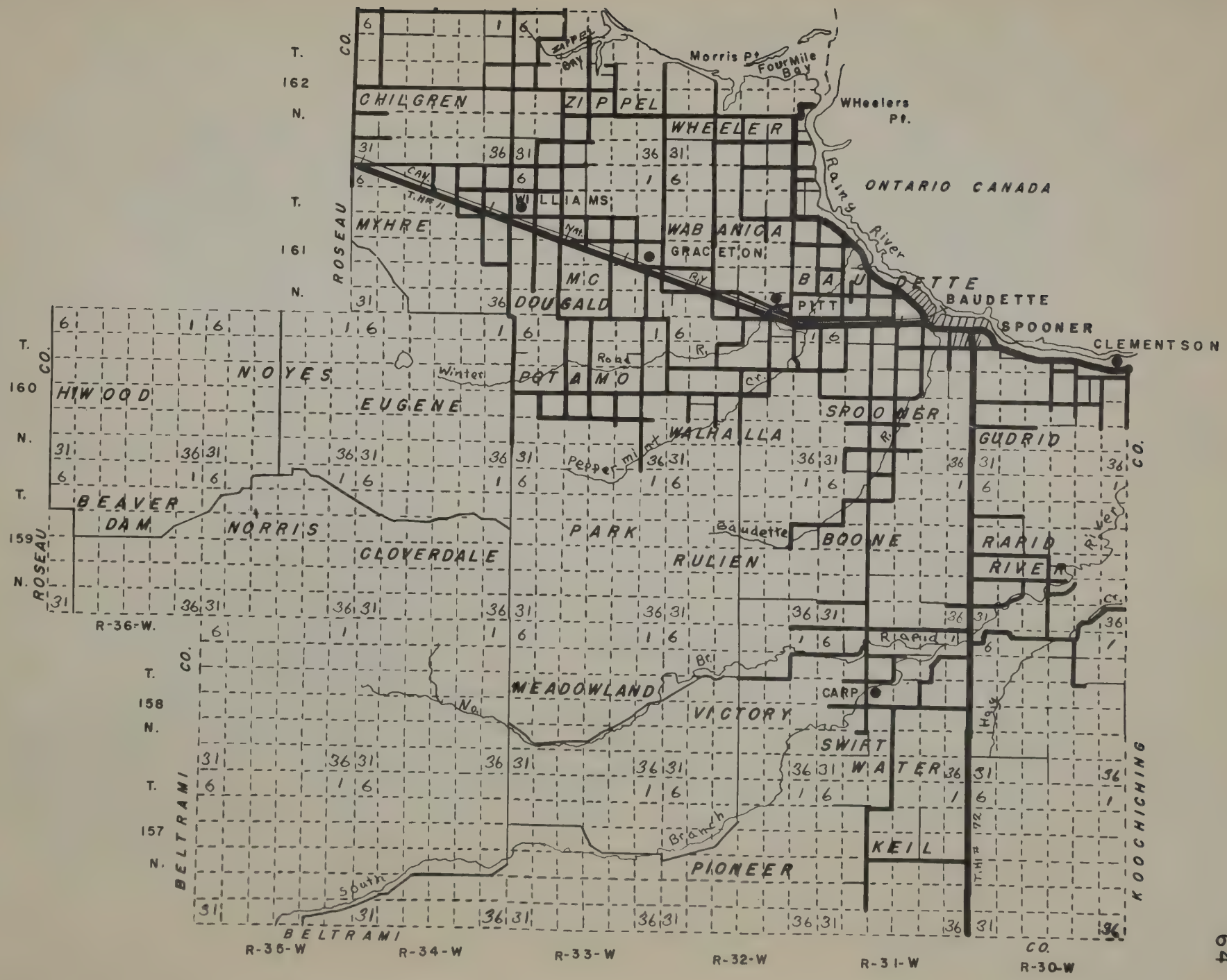
T. 162 N.
T. 161 N.
T. 160 N.
T. 159 N.
T. 158 N.
T. 157 N.
ROSEAU CO.
BELTRAMI CO.
KOOCHICHING CO.
R-36-W.
R-35-W
R-34-W
R-33-W
R-32-W
R-31-W
R-30-W
CHILGREN
ZIPPEL
WHEELER
WILLIAMS
MYHRE
WABANICA
GRACETON
MC DOUGALD
BAUDETTE
PITT
BAUDETTE
SPOONER
CLEMENTSON
NOYES
HIWOOD
EUGENE
POTAMO
WALHALLA
SPOONER
GUDRID
BEAVER DAM
NORRIS
CLOVERDALE
PARK
RULIEN
BOONE
RAPID RIVER
MEADOWLAND
VICTORY
CARP
SWIFT WATER
KEIL
PIONEER
Zippel Bay
Morris Pt.
Four Mile Bay
Wheelers Pt.
ONTARIO CANADA
Rainy River
Winter Road
Peppermint
Baudette
Rapid River
Rapid River
South Branch
Cay.
T.Hy. 11
Ry.
T.Hy. 172

LE SUEUR COUNTY
R-26-W
R-25-W
R-24-W
R-23-W
T. 112 N.
T. 111 N.
T. 110 N.
T. 109 N.
SCOTT CO.
SIBLEY CO.
NICOLLETT CO.
BLUE EARTH CO.
WASECA CO.
RICE CO.
HENDERSON
STA.
NEW PRAGUE
LE SUEUR
TYRONE
ST. THOMAS
DERRYWANE
LAMESBURGH
HEIDELBERG
LEXINGTON
MONTGOMERY
SHARON
LE CENTER
OTTAWA
LLOYD
ST. HENRY
DOYLE
CLEVELAND
CORDOVA
KILKENNY
ST. PETER
KASOTA
PETTIS
KASOTA
WASHINGTON
MARYSBURG
ELYSIAN
WATERVILLE
ROGERS
GREENLAND
ELYSIAN
WATERVILLE
WESTERN
OMAHA
MPLS
CHI
CB NW
MILL
RY.
River
Prairie
Creek
Forrest
Le Sueur
Cleveland
Minnesota
Lake Francis
Tetonka Lake
Big Cannon
Little Cannon
Sunfish
Cordova
Kilkenny
Diamond
Doan Lake
Sleepy Eye
Bossuet
Jefferson Lake
German L.
Rice L.
Sasse L.
Roemhildt L.
Steel L.
Silver L.
Fish L.
Perch L.
Bayc
Washington Lake
Piazza L.
Shakopee
Lake Emily
Dog L.
Mud L.
Scotch L.
Goose L.
Sanborn
Graham L.
Mud L.
Schoo L.
Sheas L.
Kouse L.
Rice L.
Clear L.
Tyler L.
Goldsmith L.
Salmon L.
Volney L.
Mabel L.
Green Lake L.
Hule L.
Kubel L.
Sunfish L.
Tetonka Lake
Jersey Sorghum L.
Rice L.
Big L.
Sassa L.
Steel L.
Silver L.
Fish L.
Perch L.
Bayc
Lake Francis
GR.
T.H. 169
T.H. 112
T.H. 99
T.H. 60
T.H. 21
T.H. 13
T.H. 19
B 13-11 JC
B 13-10

LINCOLN COUNTY

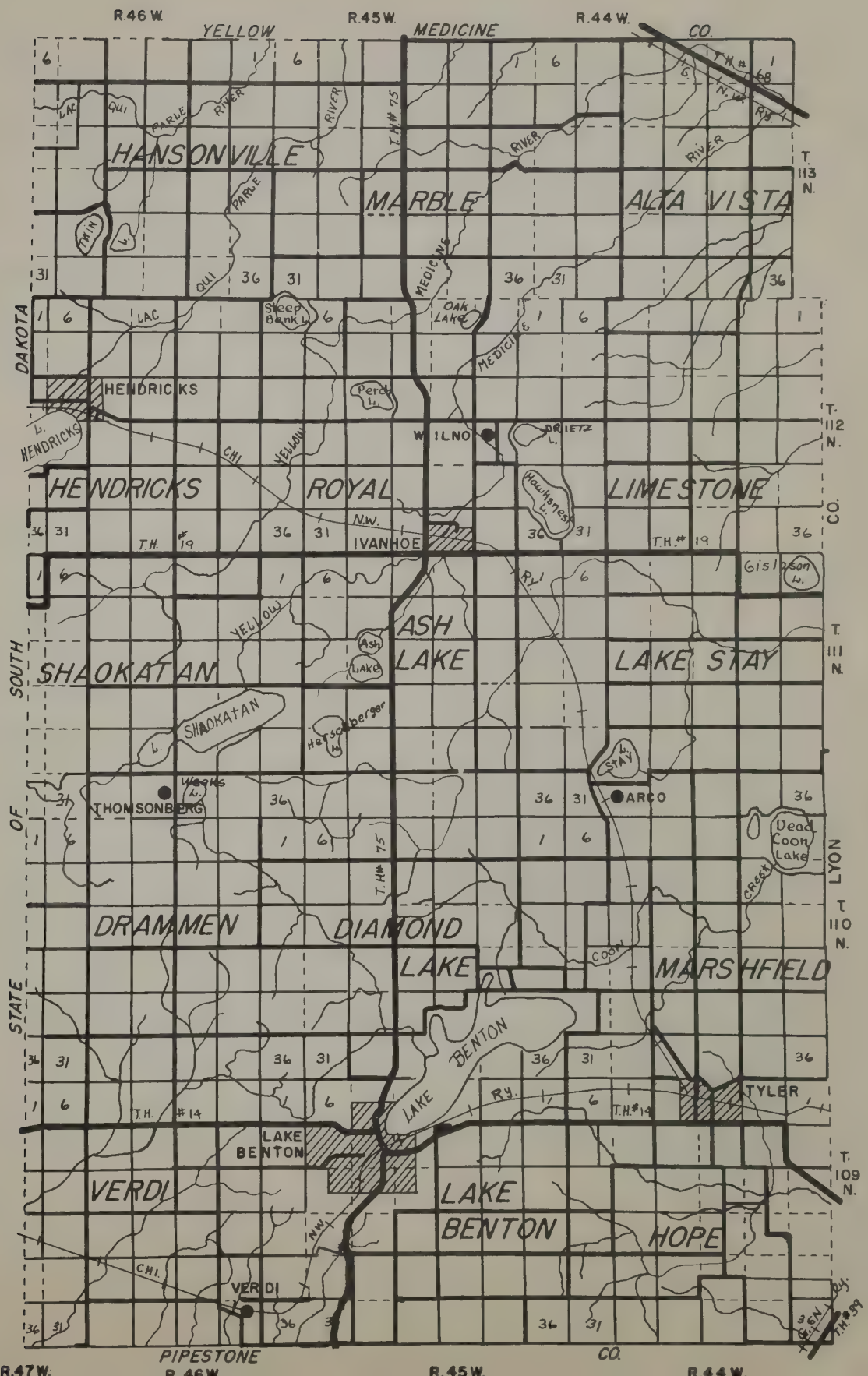

LYON COUNTY

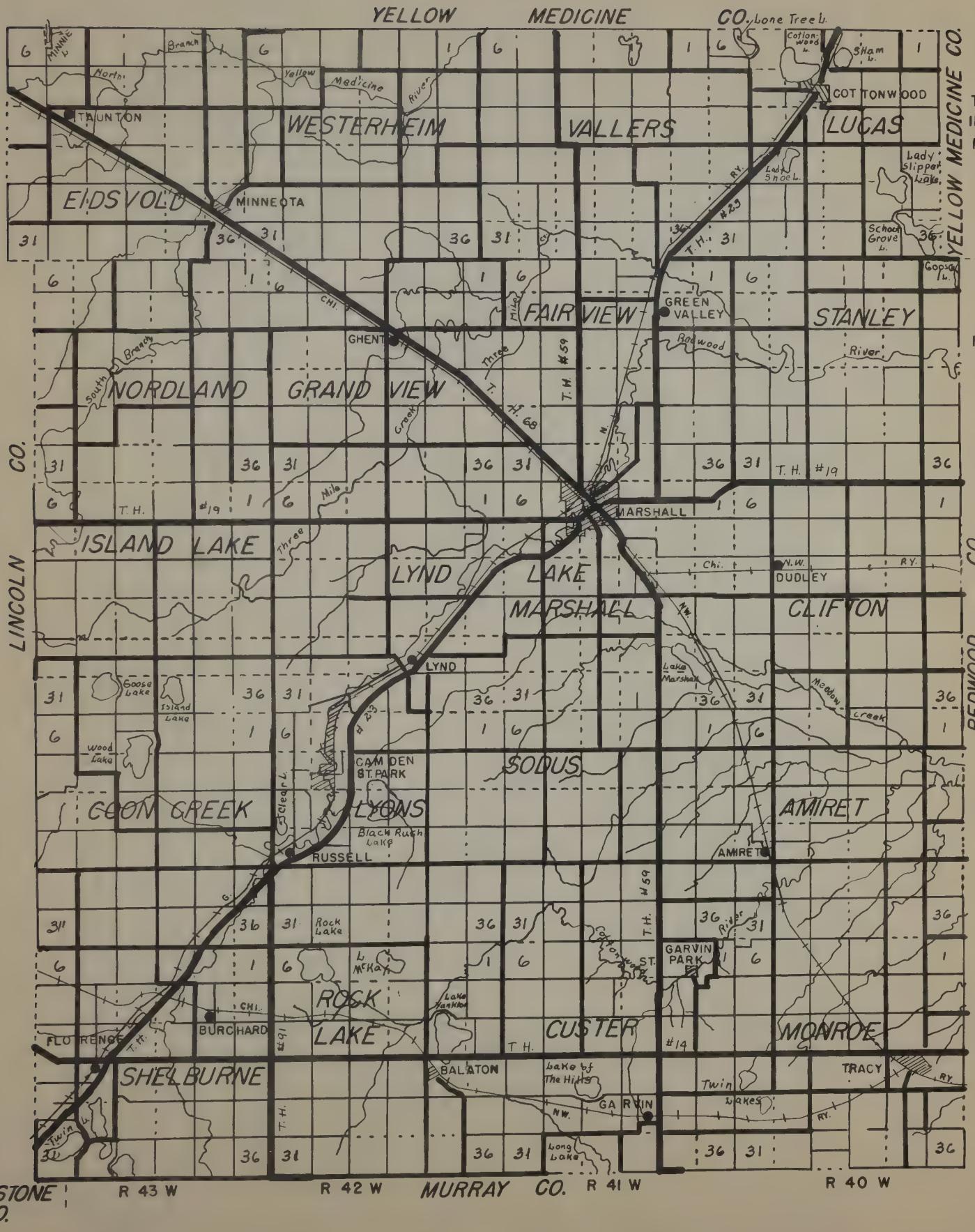
YELLOW MEDICINE CO.
YELLOW MEDICINE CO.
LINCOLN CO.
REDWOOD CO.
PIPESTONE CO.
MURRAY CO.
T 113 N
T 112 N
T 111 N
T 110 N
T 109 N
R 43 W
R 42 W
R 41 W
R 40 W
TAUNTON
MINNEOTA
COTTONWOOD
GHENT
GREEN VALLEY
MARSHALL
DUDLEY
LYND
CAMDEN ST. PARK
RUSSELL
AMIRET
GARVIN PARK
BURCHARD
FLORENCE
BALATON
GARVIN
TRACY
WESTERHEIM
VALLERS
LUCAS
EIDSVOLD
FAIRVIEW
STANLEY
NORDLAND
GRAND VIEW
ISLAND LAKE
LYND
LAKE MARSHALL
CLIFTON
SODUS
COON CREEK
LYONS
AMIRET
ROCK LAKE
CUSTER
MONROE
SHELBURNE
Lone Tree L.
Cotton-wood L.
Sham L.
Lady Slipper Lake
Lady Shoe L.
School Grove L.
Goose L.
Minnie L.
North Branch
Yellow Medicine River
South Branch
Three Mile Creek
Redwood River
Lake Marshall
Meadow Creek
Goose Lake
Island Lake
Wood Lake
Clear L.
Black Rush Lake
Rock Lake
L. McKay
Lake Yankton
Lake of The Hills
Twin Lakes
Twin L.
Long Lake
T.H. #19
T.H. #23
T.H. #59
T.H. #68
T.H. #91
T.H. #14
CHI. R.Y.
N.W. R.Y.

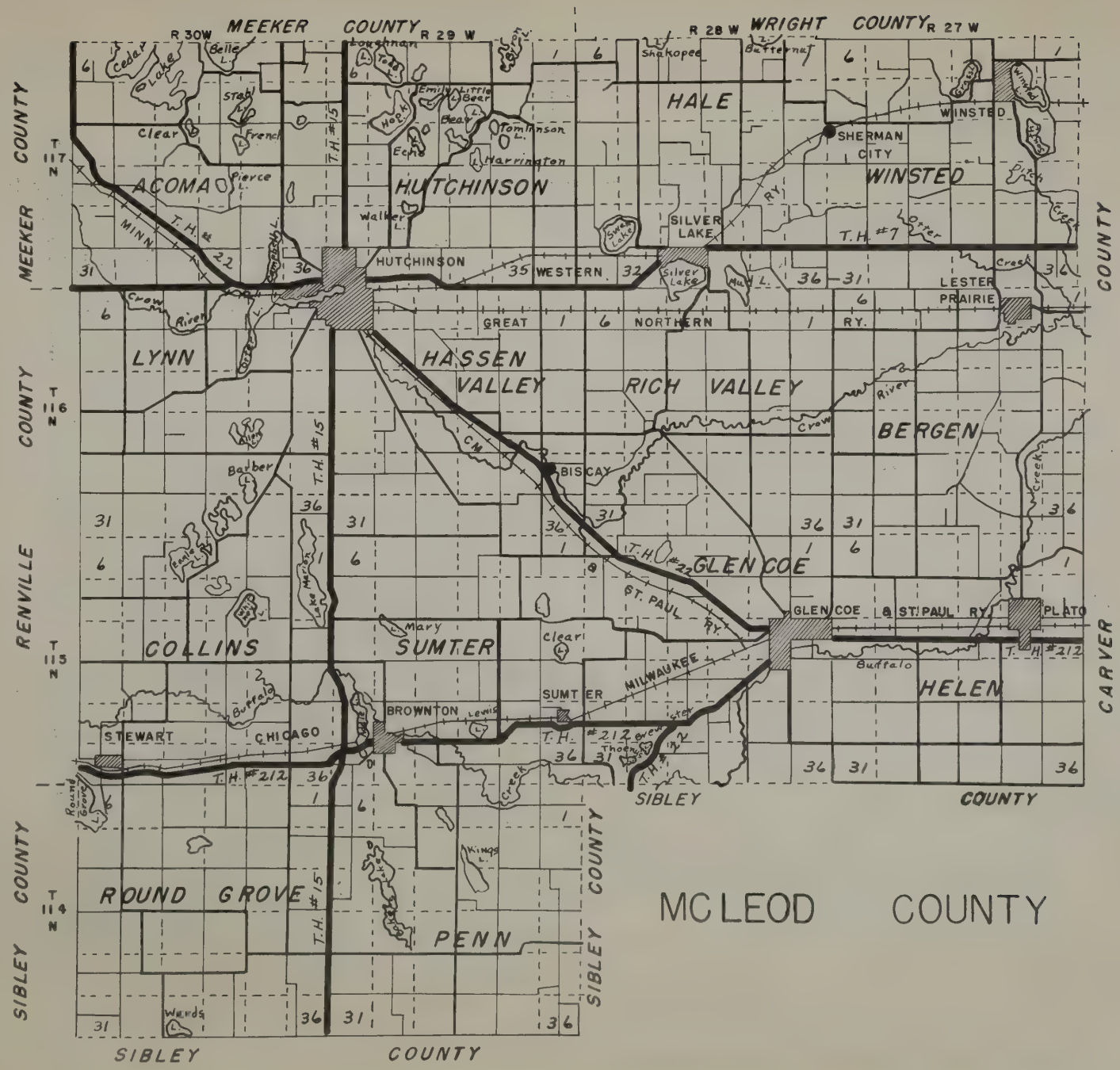

MC LEOD COUNTY

MAHNOMEN COUNTY

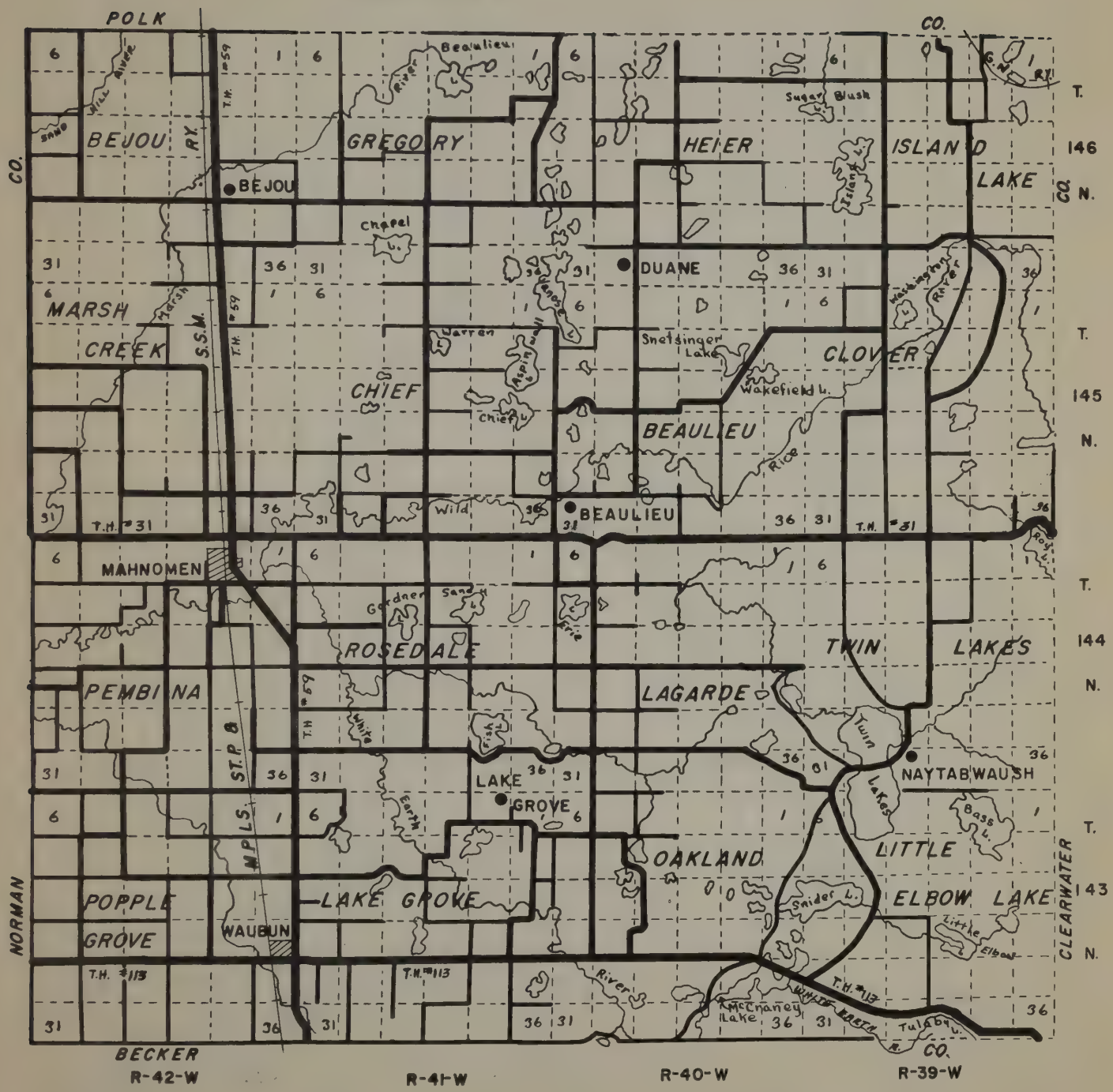

MARTIN COUNTY

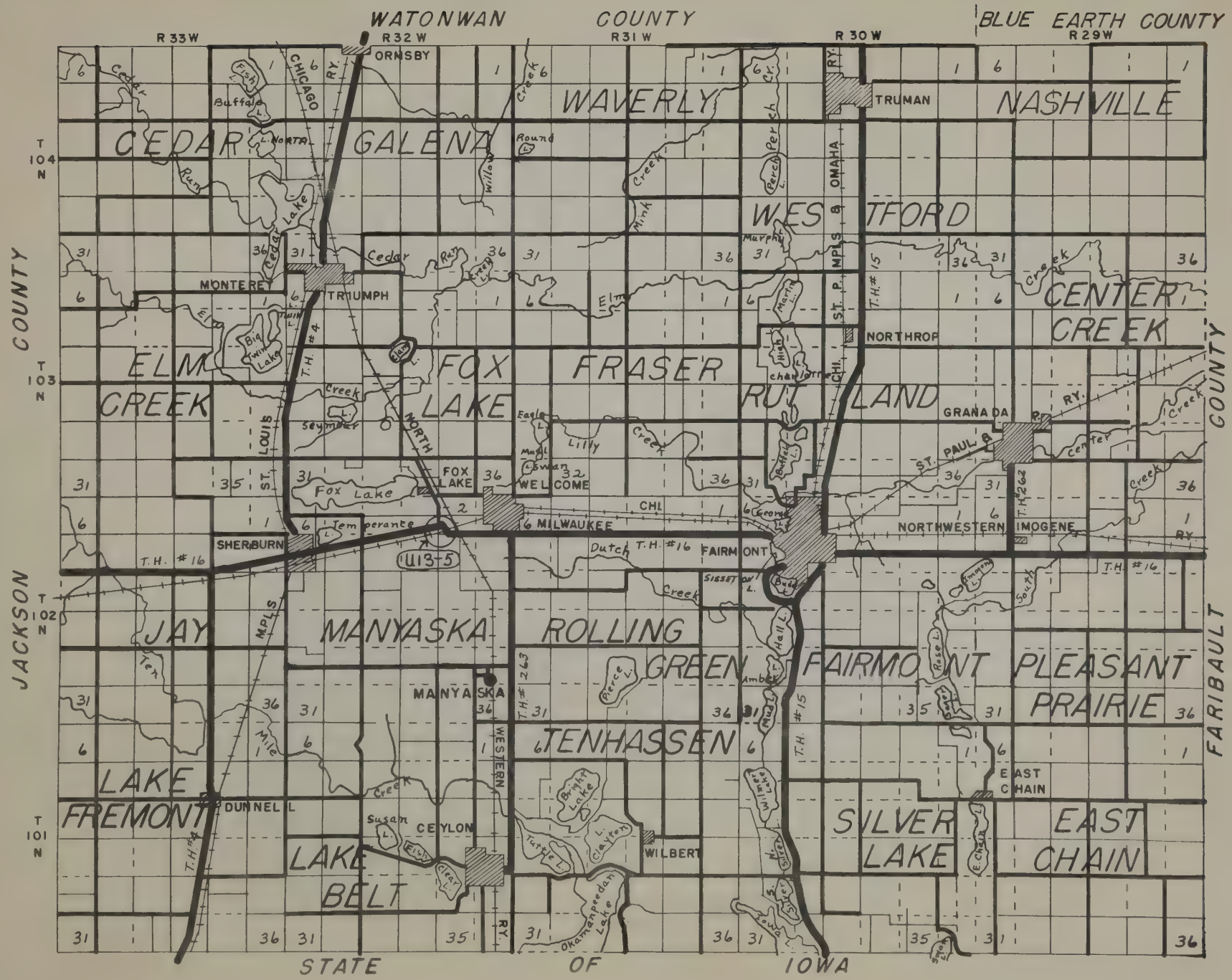

MARSHALL

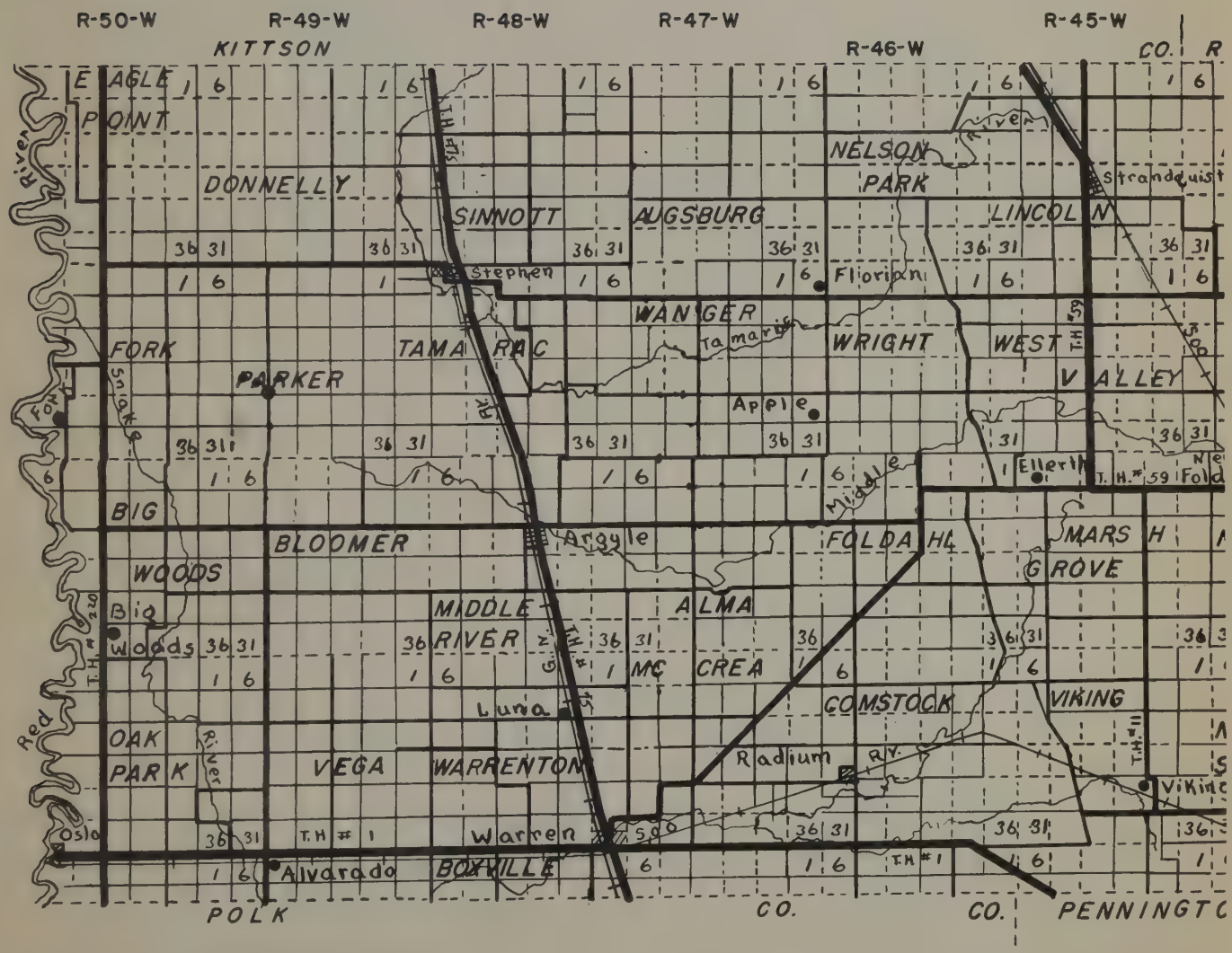
R-50-W
R-49-W
R-48-W
R-47-W
R-46-W
R-45-W
KITTSON
CO.
STATE OF NORTH DAKOTA
EAGLE
POINT
DONNELLY
SINNOTT
AUGSBURG
NELSON
PARK
LINCOLN
Stephen
Florian
WANGER
Tamarac
WRIGHT
WEST
VALLEY
FORK
TAMA
RAC
PARKER
Apple
Ellerth
BIG
WOODS
BLOOMER
Argyle
FOLDAHL
MARSH
GROVE
Big Woods
MIDDLE RIVER
ALMA
MC CREA
Luna
COMSTOCK
VIKING
OAK PARK
VEGA
WARRENTON
Radium
Warren
Alvarado
BOXVILLE
POLK
CO.
CO.
PENNINGTON
Red River
Middle River
Strandquist
Viking
T.H. #1
T.H. #59
T.H. #220
T.H. #11
R.R.

COUNTY

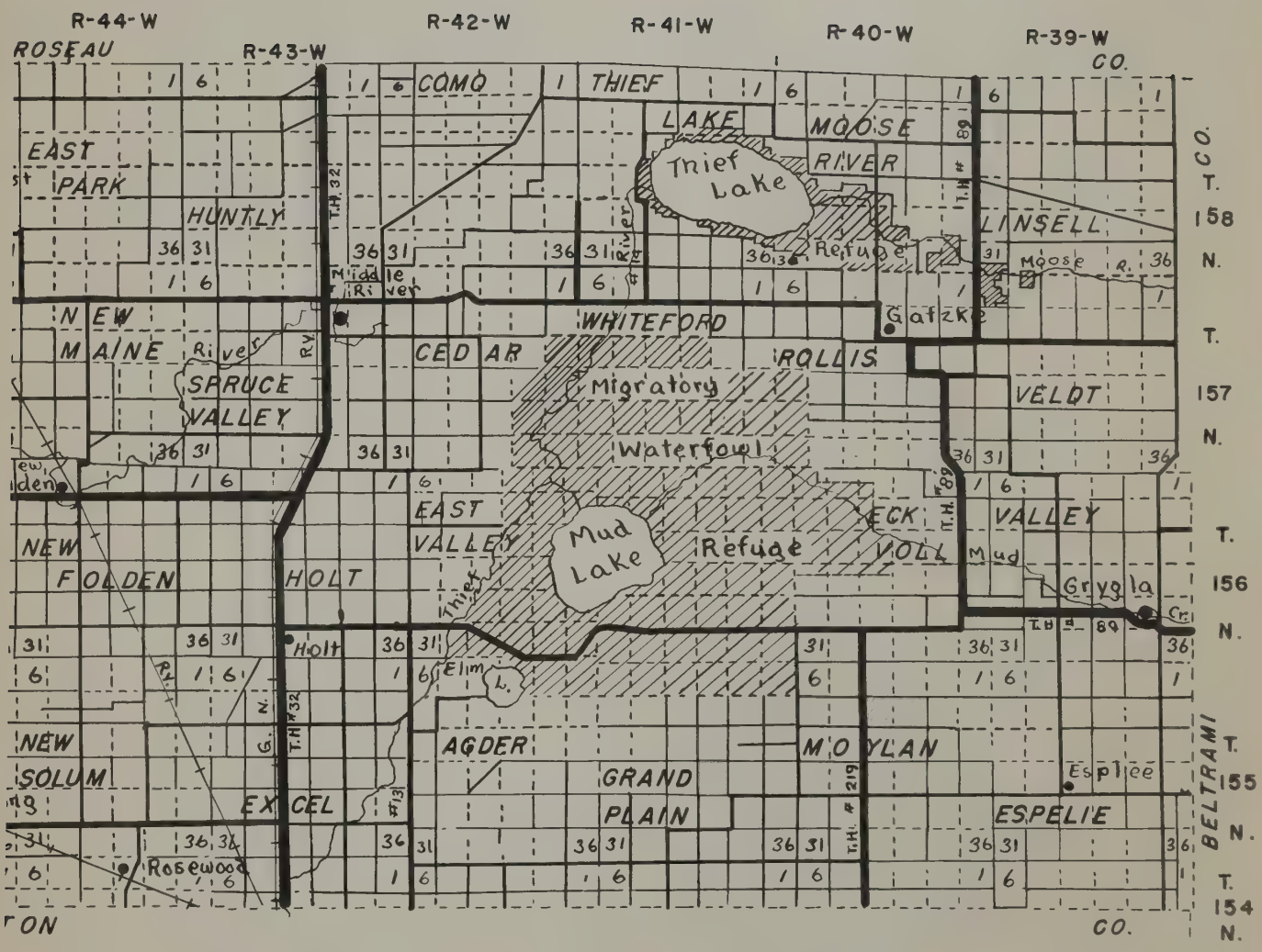
R-44-W
R-43-W
R-42-W
R-41-W
R-40-W
R-39-W
ROSEAU
CO.
COMO
THIEF
LAKE
MOOSE
RIVER
Thief Lake
EAST
PARK
HUNTLY
LINSELL
Refuge
Moose R.
Middle River
NEW
MAINE
River
SPRUCE
VALLEY
WHITEFORD
Gafzke
CEDAR
ROLLIS
Migratory
Waterfowl
VELDT
EAST
VALLEY
Mud
Lake
Refuge
ECK
VOLL
VALLEY
Mud
Gryola
Cr.
NEW
FOLDEN
HOLT
Holt
Elm L.
NEW
SOLUM
EXCEL
AGDER
GRAND
PLAIN
MOYLAN
Espelie
ESPELIE
Rosewood
CO.
BELTRAMI
CO.
T. 158 N.
T. 157 N.
T. 156 N.
T. 155 N.
T. 154 N.
T.H. #32
T.H. #89
T.H. #219
T.H. #13
R.R.
G.N.

AITKIN CO.
R 27 W
R 26 W
R 25 W
OPSTEAD
T.H. #56
CEDAR CR.
T.H. #27
EAST SIDE
MILLE LACS LAKE
T 43 N
CROW CO.
VINELAND
31
KATHIO
OGEECHIE L.
RUM R.
T.H. #169
BLACK BASS L.
SHAKORGE L.
WARREN L.
ONAMIA L.
BAYVIEW
T.H. #27
COVE
SOUTH HARBOR
ONAMIA
BLACK CR.
WAHKON
ISLE
ISLE HARBOR
AITKIN CO.
RY.
T.H. #56
T 42 N
T.H. #27
FORK BRADBURY
KNIFE R.
N. SP. BR.
JOHNSDALE
T.H. #169
LEWIS
T.H. #56
T 41 N
BRADBURY
ONAMIA
CRANBERRY L.
MORRISON CO.
S. FORK BRADBURY BR.
RUM
KANABEC CO.
BURNT LANE BR.
GROUNDHOUSE R.
T 40 N
DAVLEY
MUDGETT
W. BR. GROUND

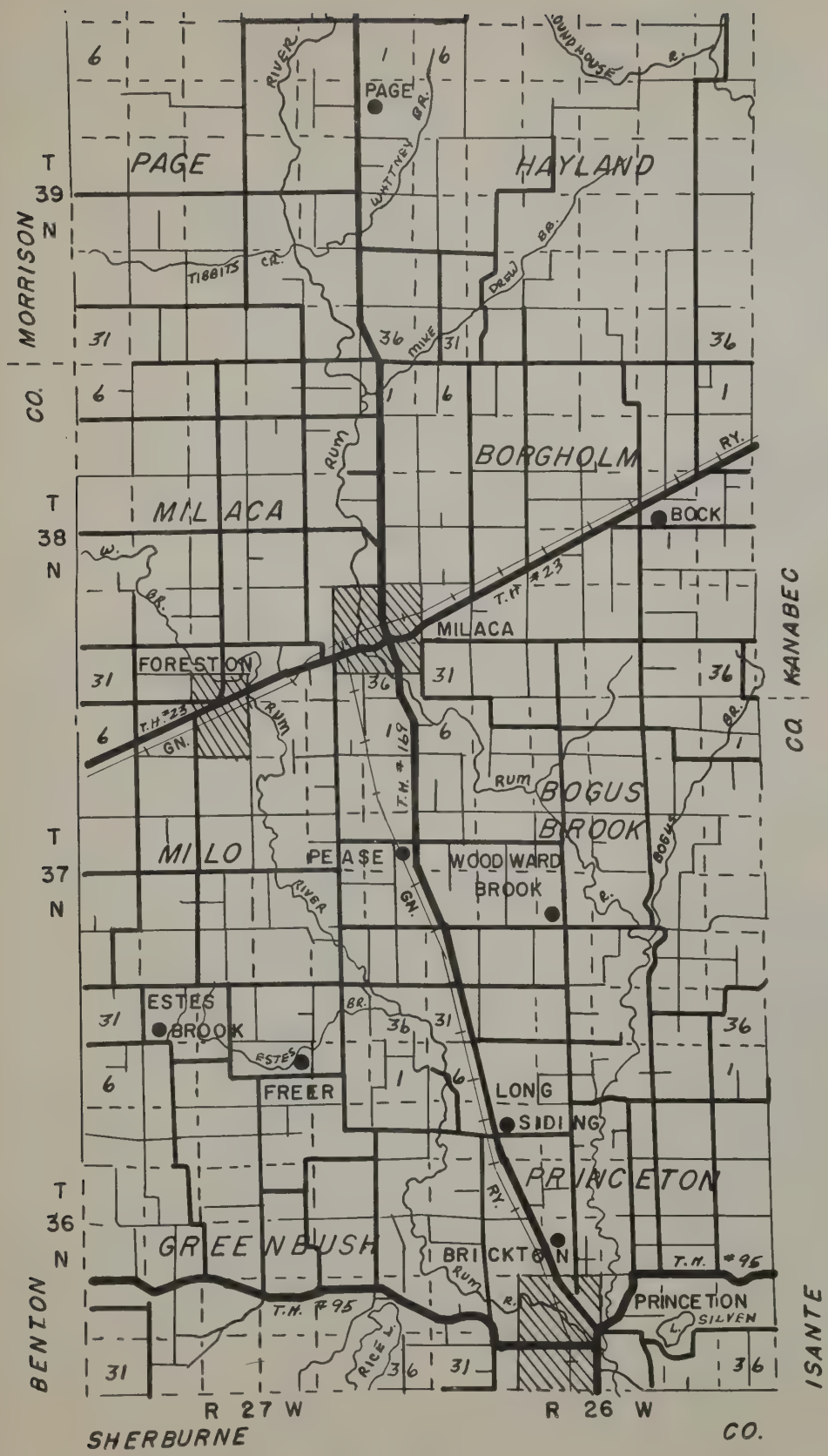

MILLE LACS COUNTY

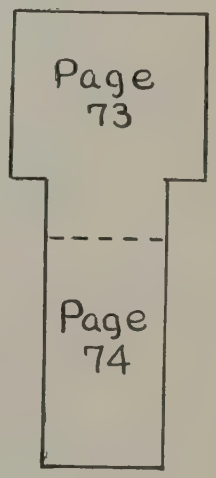

CASS COUNTY
MOTLEY
Crow Wing River
MOTLEY
ROSING
STANCHFIELD L.
Mud L.
Perch L.
Shaminedo Lake
Pound L.
Crooked L.
SCANDIA VALLEY
RAIL PRAIRIE
MORRISON
Fish Trap Lake
Lake Alexander
Alott L.
CUSHING
Magaline L.
Bass L.
CLOUGH
CAMP RIPLEY
Goose L.
Koeng
CUSHING
RANDALL
Little Elk R.
PARKER
Fish L.
DARLING
GREEN PRAIRIE
BELLE PRAIRIE
CULDRUM
PIKE CREEK
Pike Creek
LITTLE FALLS
Rice L.
Skunk L.
Platte
Beck
VAWTER
IFLEANSBURG
Beauty L.
SOBIESKI
SWANVILLE
SWAN RIVER
Swan River
Hay Creek
BELLEVUE
ROYALTON
Long L.
Pine L.
ELMDALE
Two River
UPSALA
Cedar L.
TWO RIVERS
BOWLUS
N. PRAIRIE
LINCOLN COUNTY
TODD COUNTY
STEARNS COUNTY
T 133 N
T 132 N
T 131 N
T 130 N
T 129 N
T 128 N
T 127 N
R 32 W
R 31 W
R 30 W
R 29 W
T.H. #10
T.H. #115
T.H. #27
T.H. #28
T.H. #238
T.H. #239
PAC.
NO.
ST. P.
M.P.L.

COUNTY

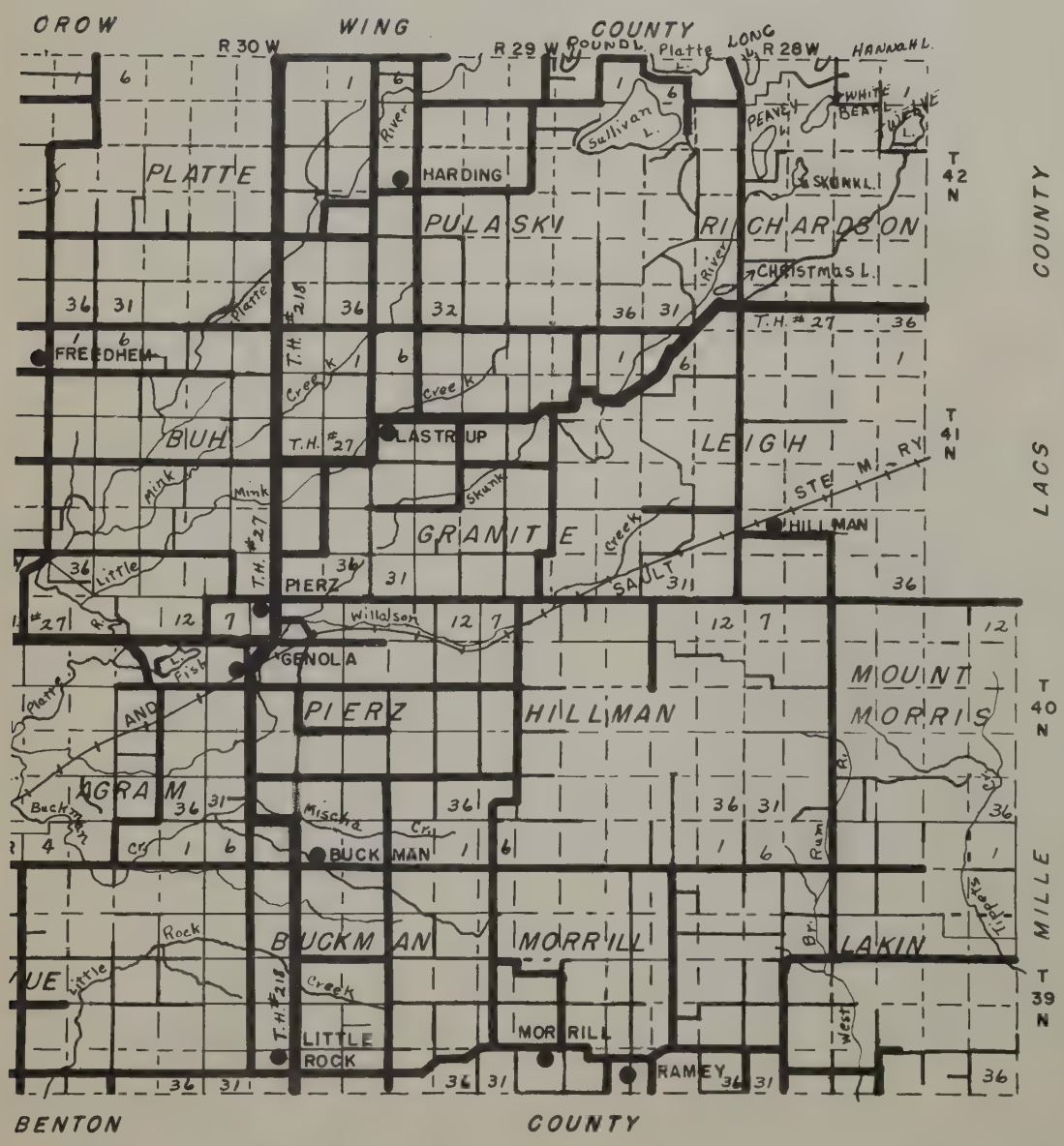
CROW
WING
COUNTY
R 30 W
R 29 W
R 28 W
POUNDL.
Platte L.
LONG L.
HANNA L.
WHITE BEAR L.
PEAVEY L.
Sullivan L.
SKUNK L.
CHRISTMAS L.
PLATTE
HARDING
PULASKI
RICHARDSON
FREEDHEM
BUH
LASTROUP
LEIGH
GRANITE
HILLMAN
PIERZ
GENOLA
PIERZ
HILLMAN
MOUNT MORRIS
AGRAM
BUCKMAN
BUCKMAN
MORRILL
LAKIN
LITTLE ROCK
MORRILL
RAMEY
T.H. #218
T.H. #27
STE. M. RY
SAULT
Platte River
Mink Creek
Skunk Creek
Little Fish
Willalson
Buckman Cr.
Mischa Cr.
Rock Creek
Little Rock
West Br.
Ramey Br.
Tippets Cr.
T 42 N
T 41 N
T 40 N
T 39 N
COUNTY
LACS
MILLE
BENTON
COUNTY

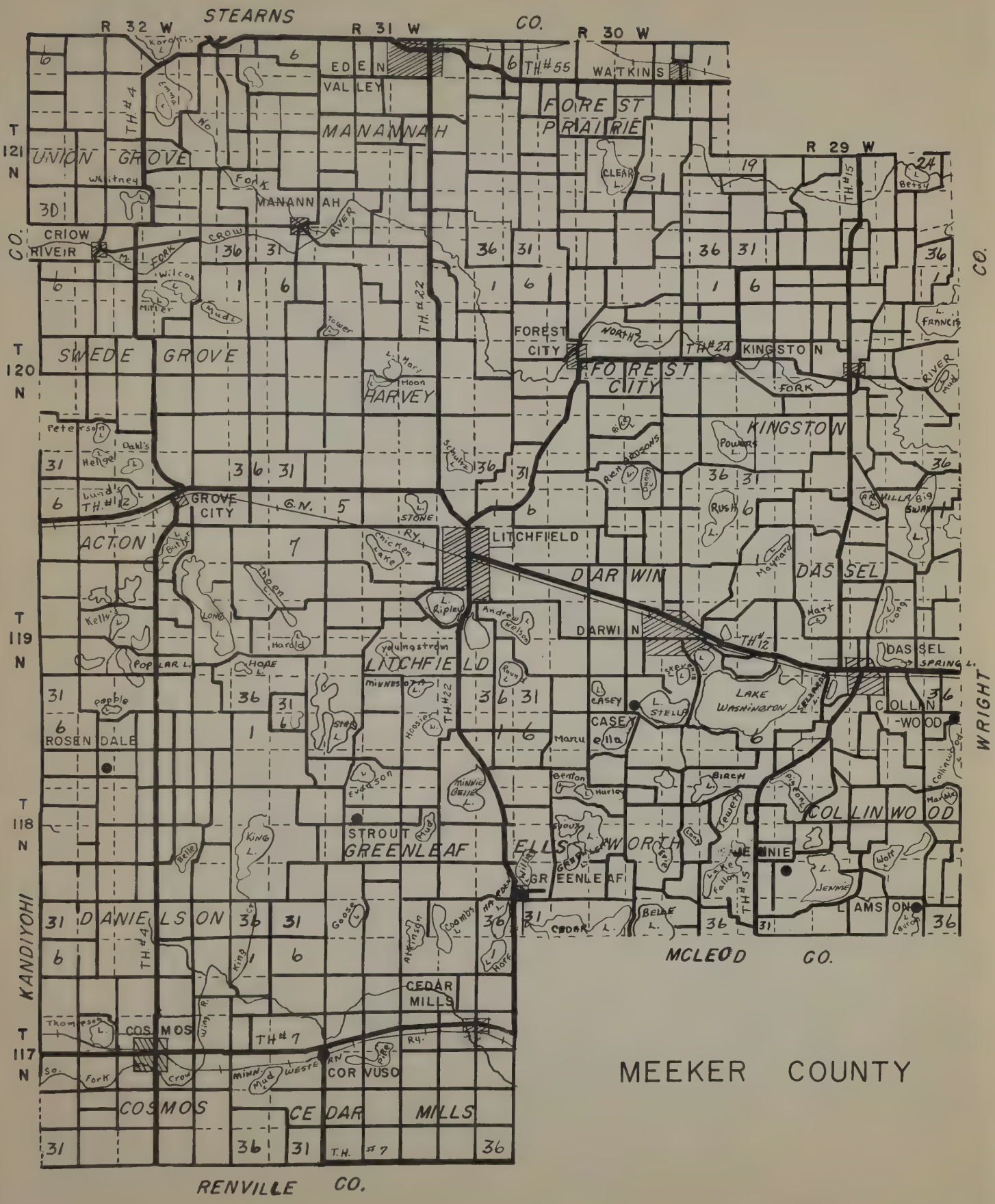
STEARNS CO.
R 32 W
R 31 W
R 30 W
R 29 W
T 121 N
T 120 N
T 119 N
T 118 N
T 117 N
EDEN VALLEY
WATKINS
FOREST PRAIRIE
MANANNAH
UNION GROVE
CROW RIVER
SWEDE GROVE
HARVEY
FOREST CITY
KINGSTON
GROVE CITY
ACTON
LITCHFIELD
DARWIN
DASSEL
LAKE WASHINGTON
CASEY
COLLINWOOD
ROSENDALE
STROUT
GREENLEAF
ELLSWORTH
DANIELSON
COSMOS
CEDAR MILLS
CORVUSO
AMSON
KANDIYOHI CO.
MCLEOD CO.
WRIGHT CO.
RENVILLE CO.
MEEKER COUNTY

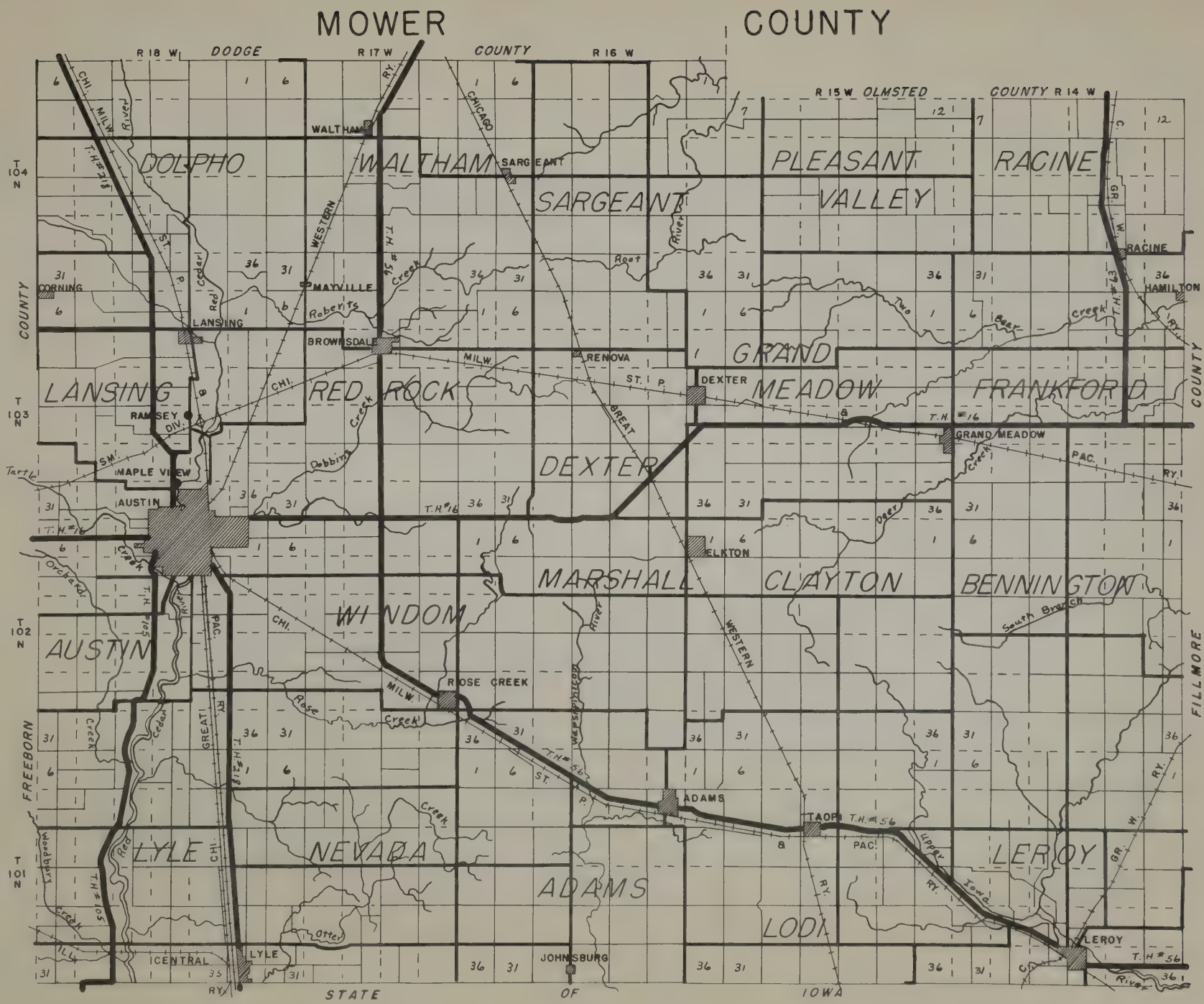
MOWER COUNTY
R 18 W
DODGE COUNTY
R 17 W
R 16 W
R 15 W
OLMSTED COUNTY
R 14 W
T 104 N
T 103 N
T 102 N
T 101 N
DOLPHO
WALTHAM
SARGEANT
PLEASANT VALLEY
RACINE
LANSING
RED ROCK
GRAND MEADOW
FRANKFORD
DEXTER
MARSHALL
CLAYTON
BENNINGTON
WINDOM
AUSTIN
LYLE
NEVADA
ADAMS
LODI
LEROY
FREEBORN COUNTY
FILLMORE COUNTY
STATE OF IOWA
WALTHAM
SARGEANT
CORNING
MAYVILLE
LANSING
BROWNSDALE
RENOVA
DEXTER
RACINE
HAMILTON
RAMSEY
MAPLE VIEW
AUSTIN
GRAND MEADOW
ELKTON
ROSE CREEK
ADAMS
TAOPI
LEROY
LYLE
JOHNSBURG
CHICAGO MILW. ST. P. & PAC. RY.
CHICAGO GREAT WESTERN RY.
CHI. MILW. & ST. P. RY.
CHI. GREAT WESTERN RY.
CHI. ILL. CENTRAL RY.
CHI. MILW. & PAC. RY.
WESTERN MINN. RY.
UPPER IOWA RY.
GR. W. RY.
T.H. #16
T.H. #56
T.H. #105
T.H. #218
T.H. #73
T.H. #95
Root River
Two Deer Creek
Roberts Creek
Dobbins Creek
Rose Creek
Orchard Creek
Turtle Creek
Otter Creek
South Branch
Red Cedar River
Little Cedar Creek
Woodpecker Creek

MURRAY COUNTY

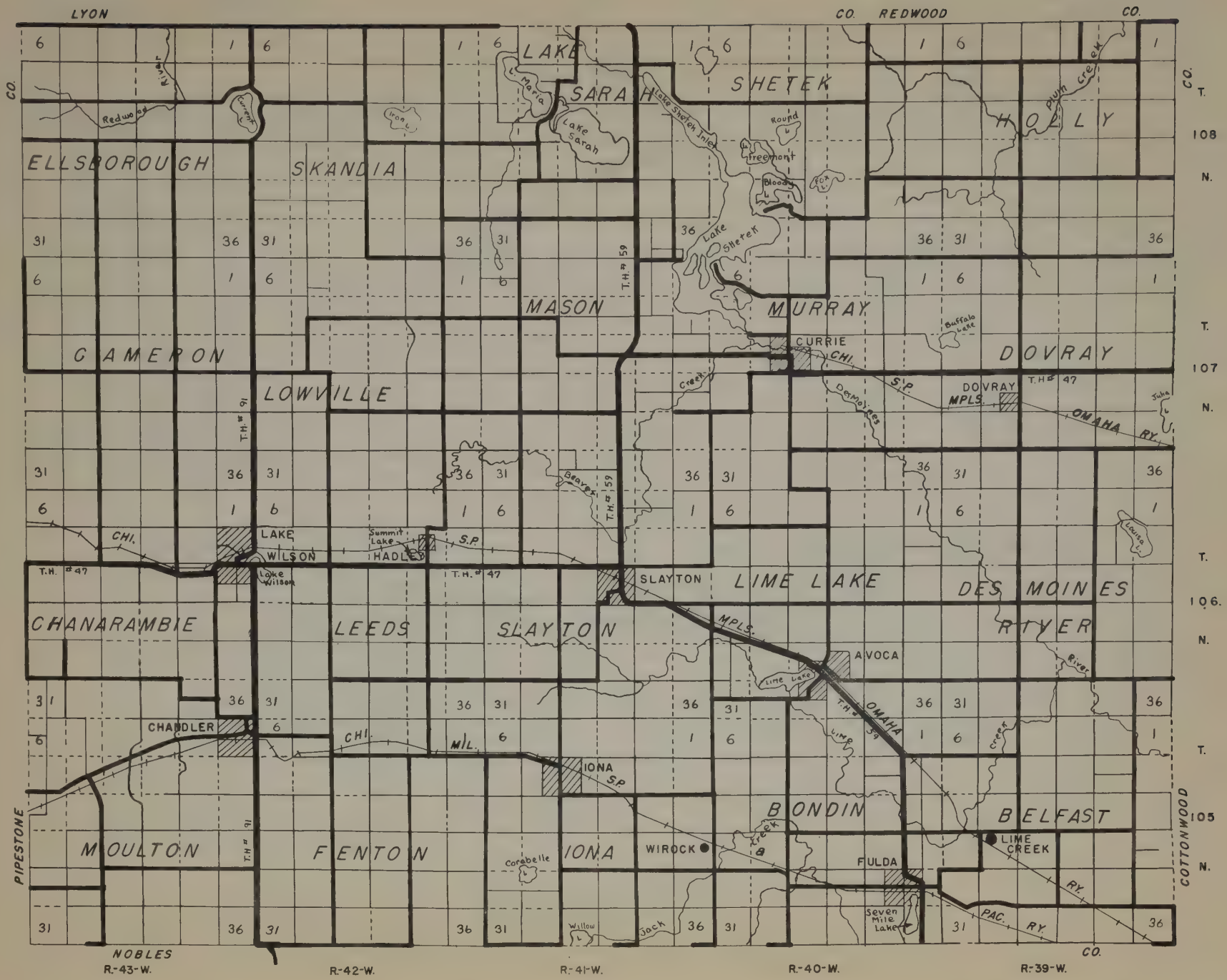

FORT RIDGELY STATE MEMORIAL PARK
RENVILLE COUNTY
SIBLEY
CO.
RIDGELY
WEST
NEWTON
ST. GEORGE
LAFAYETTE
BERNADOTTE
NEW SWEDEN
NORSELAND
LAKE PRAIRIE
KLOSSENER
BRIGHTON
GRANBY
TRAVERSE
OSHAWA
NORTH STAR
COURTLAND
NICOLLET
BELGRADE
NORTH MANKATO
ST. PETER
Swan Lake
Timber Lake
Middle Lake
Minnesota River
LE SUEUR CO
BLUE EARTH CO.
BROWN
NICOLLET COUNTY
BLUE EARTH
TRAVERSE DES SIOUX STATE WAYSIDE HISTORICAL PARK
R-33-W
R-32-W
R-31-W
R-30-W
R-29-W
R-28-W
R-27-W
R-26-W
T. 111 N.
T. 110 N.
T. 109 N.
T. 108 N.

NOBLES COUNTY

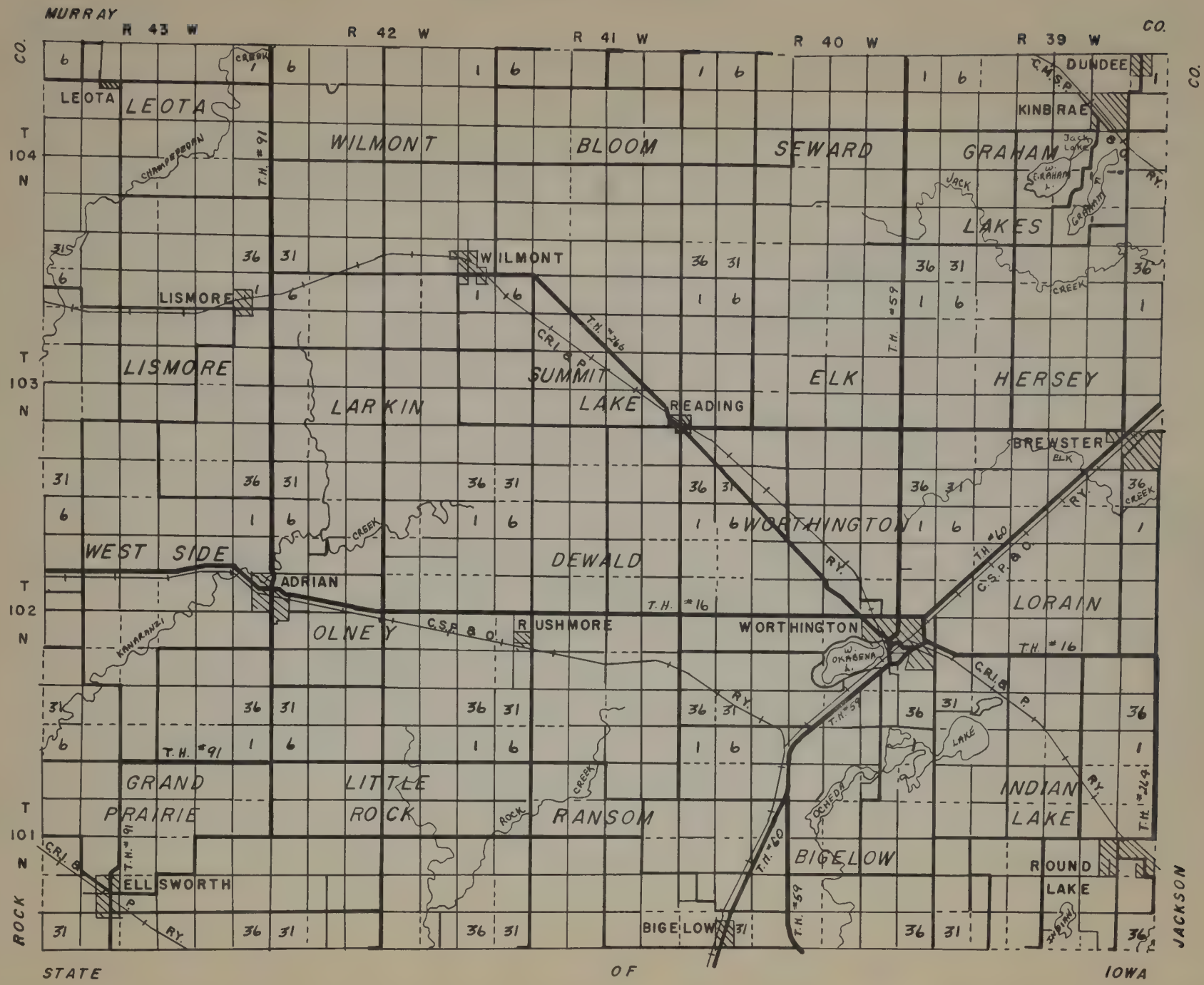

NORMAN COUNTY

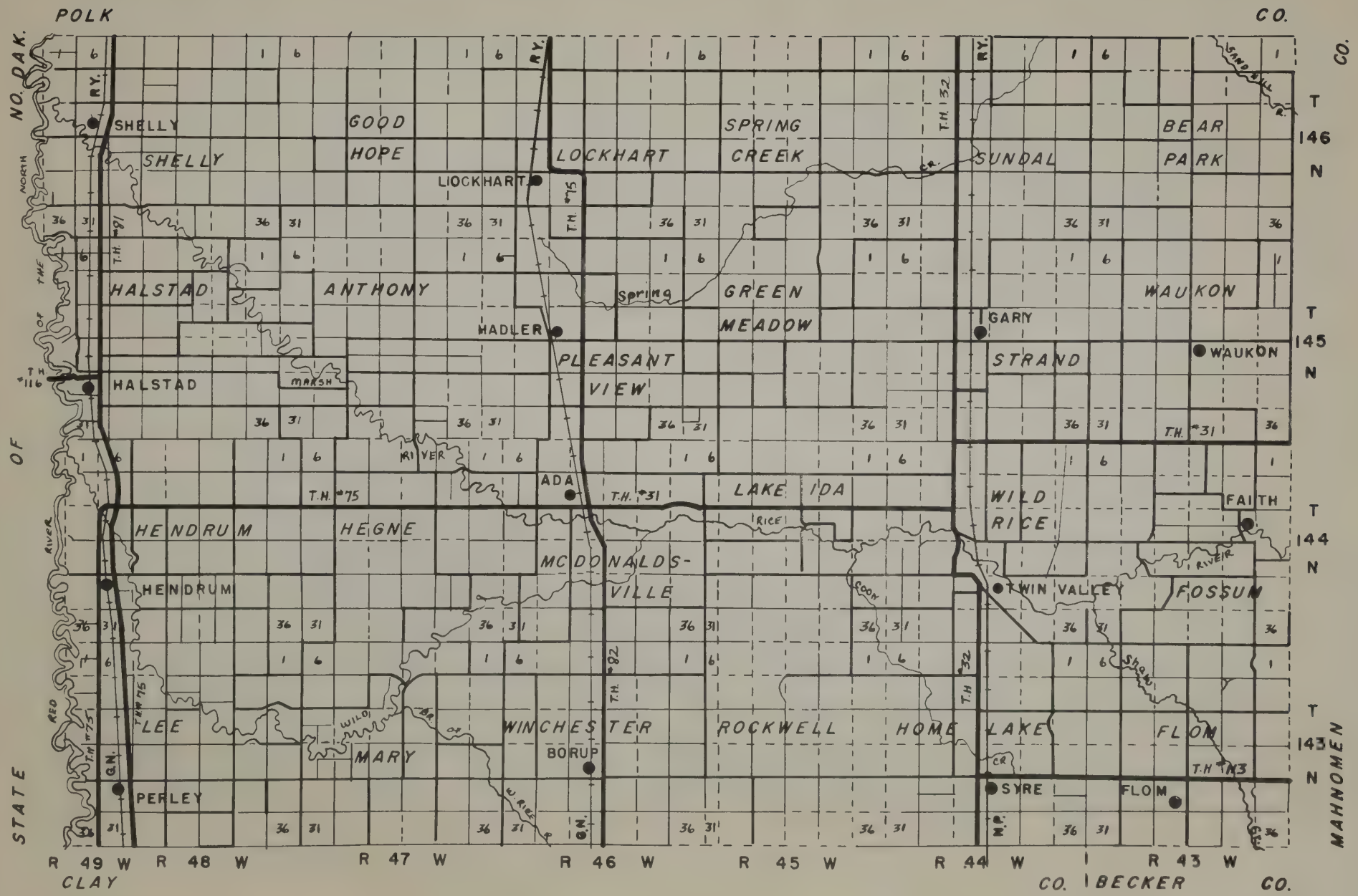

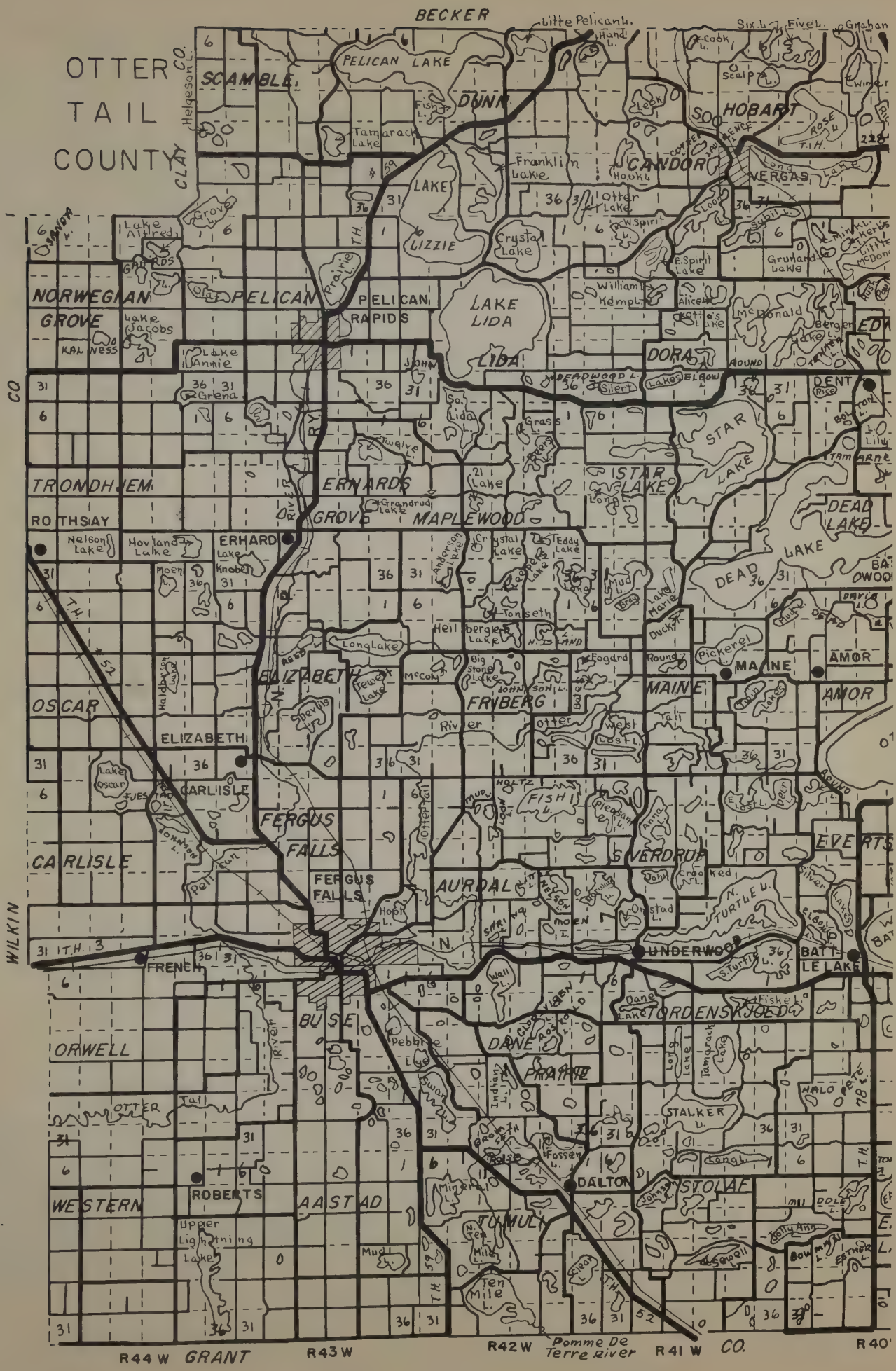
OTTER TAIL COUNTY
BECKER
CO.
CLAY
WILKIN
CO
GRANT
CO.
R44 W
R43W
R42W
R41 W
R40
Pomme De Terre River
SCAMBLE
DUNN
HOBART
CANDOR
VERGAS
PELICAN LAKE
Tamarack Lake
Franklin Lake
LAKE LIZZIE
Crystal Lake
Otter Lake
Lake Alfred
NORWEGIAN GROVE
PELICAN
PELICAN RAPIDS
LAKE LIDA
LIDA
DORA
DENT
STAR LAKE
DEAD LAKE
TRONDHJEM
ERHARDS GROVE
MAPLEWOOD
ROTHSAY
ERHARD
ELIZABETH
OSCAR
FRYBERG
MAINE
AMOR
CARLISLE
FERGUS FALLS
AURDAL
SVERDRUP
EVERTS
UNDERWOOD
BATTLE LAKE
FRENCH
BUSE
TORDENSKJOLD
ORWELL
DANE PRAIRIE
STALKER
WESTERN
ROBERTS
AASTAD
DALTON
STOLAF
TUMULT
Upper Lightning Lake
Ten Mile L.
Mud L.
Long L.
Silent Lakes
Elbow L.
Underwood L.
Grena
Grandrud Lake
Nelson Lake
Hovland Lake
Knaber Lake
Long Lake
Heilberger's Lake
Big Stone Lake
Pickerel L.
Fish L.
Pleasant L.
Annie L.
Crooked L.
Turtle L.
Silver L.
Fiske L.
Dane Lake
Pebble L.
Indian L.
Tamarack Lake
Fossen L.
Lake Oscar
Johnson L.
Hoot L.
Wall L.
Moen L.
Ornstad L.
Lost L.
Round L.
Davis L.
Lake Maria
Duck L.
Mud L.
Eddy Lake
Anderson Lake
Grass L.
Twelve L.
Silver Lake
Long Lake
Tamarack Lake
Lily L.
Bolton L.
Rice L.
Cook L.
Scalp L.
Winter L.
Six L.
Five L.
Graham L.
Little Pelican L.
Hand L.
Franklin Lake
Hooku L.
W. Spirit L.
E. Spirit Lake
William Kempt L.
Alice L.
Otto's Lake
McDonald Lake
Berger Lake
Grunland Lake
Herbs L.
Little McDon
Long Lake
Coffee L.
Rose L.
Lock L.
Loon L.
Sub L.
Round L.
Pelican L.
Grass L.
Tonseth L.
Long Lake
McCoy L.
Jewett Lake
Hallberg L.
Davis L.
Otter Tail River
Fish L.
Pleasant L.
Annie L.
Crooked L.
Turtle L.
Silver L.
Lake Lake
Ornstad L.
Moen L.
Hoot L.
Wall L.
Dane Lake
Fiske L.
Pebble L.
Indian L.
Tamarack Lake
Fossen L.
Long L.
Stalker L.
Mill L.
Dole L.
Bolly Ann
Bowman L.
Esther L.
Mud L.
Ten Mile L.
Long L.
Davis L.
Round L.
Lost L.
Silver L.
Turtle L.
Crooked L.
Pleasant L.
Annie L.
Fish

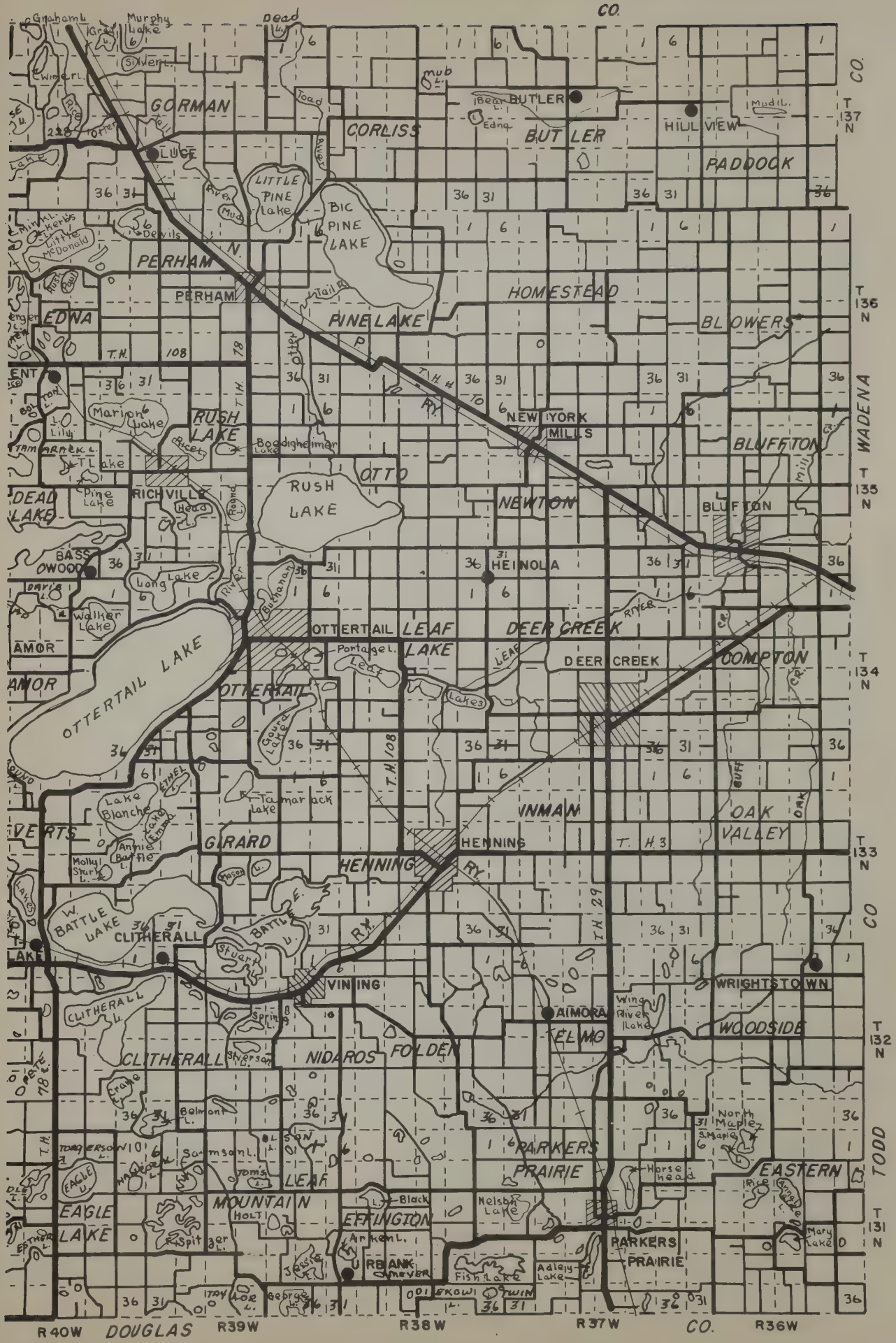
CO.
CO.
T 137 N
T 136 N
T 135 N
T 134 N
T 133 N
T 132 N
T 131 N
WADENA
CO
TODD
GORMAN
CORLISS
BUTLER
HILL VIEW
PADDOCK
LUGE
LITTLE PINE LAKE
BIG PINE LAKE
PERHAM
HOMESTEAD
PINE LAKE
BLOWERS
EDNA
NEW YORK MILLS
BLUFFTON
RUSH LAKE
OTTO
NEWTON
RICHVILLE
HEINOLA
OTTERTAIL LAKE
OTTERTAIL
LEAF LAKE
DEER CREEK
COMPTON
INMAN
OAK VALLEY
GIRARD
HENNING
CLITHERALL
VINING
WRIGHTSTOWN
AIMORA
ELMO
WOODSIDE
NIDAROS
FOLDEN
PARKERS PRAIRIE
EASTERN
MOUNTAIN
EFFINGTON
URBANK
R40W
DOUGLAS
R39W
R38W
R37W
CO.
R36W

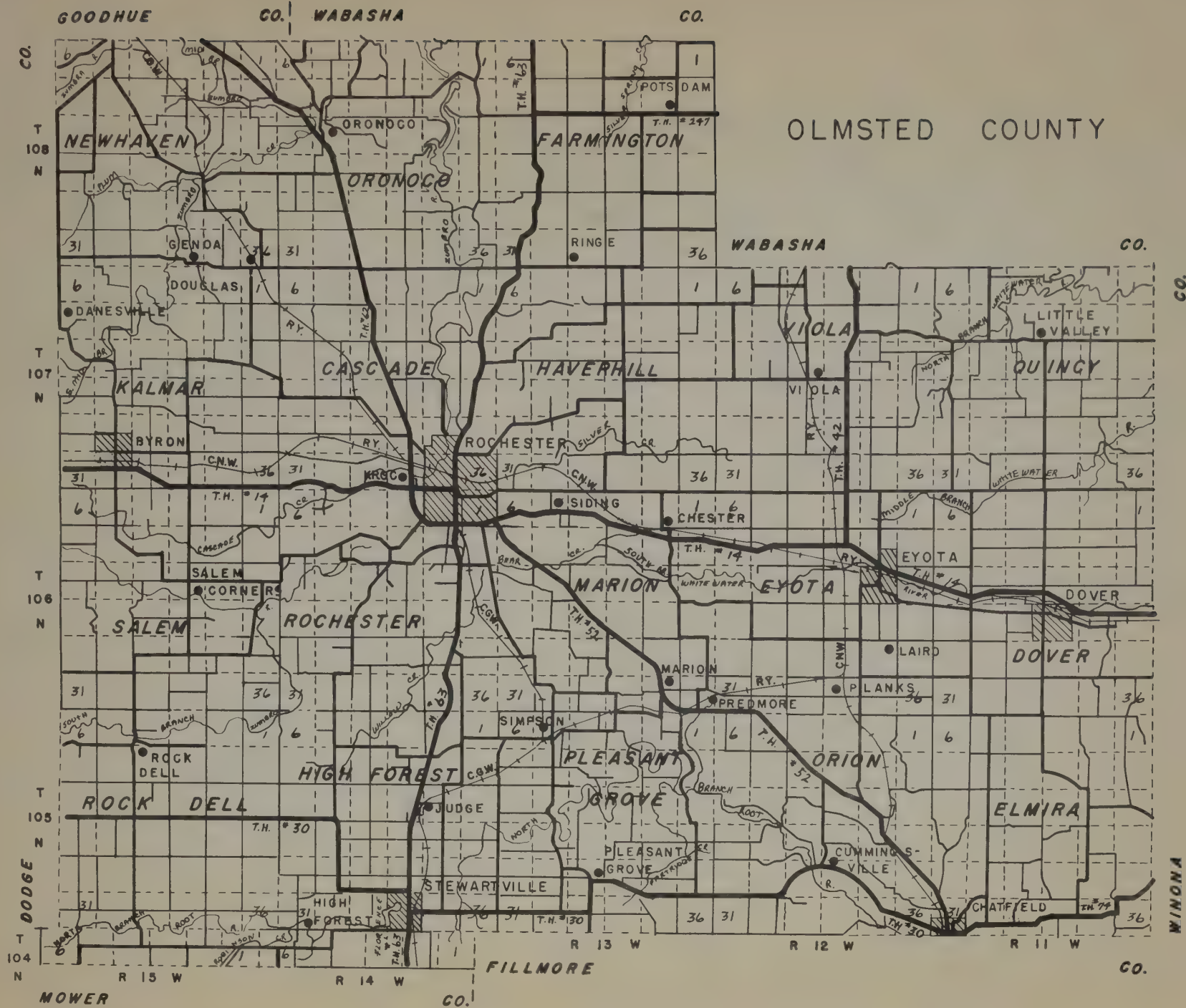
OLMSTED COUNTY
GOODHUE CO.
WABASHA CO.
WABASHA CO.
DODGE CO.
WINONA CO.
MOWER CO.
FILLMORE CO.
T 108 N
T 107 N
T 106 N
T 105 N
T 104 N
R 15 W
R 14 W
R 13 W
R 12 W
R 11 W
NEWHAVEN
ORONOCO
FARMINGTON
POTS DAM
GENOA
DOUGLAS
DANESVILLE
RINGE
VIOLA
LITTLE VALLEY
QUINCY
KALMAR
CASCADE
HAVERHILL
BYRON
ROCHESTER
KRGC
SIDING
CHESTER
EYOTA
SALEM CORNERS
SALEM
ROCHESTER
MARION
DOVER
LAIRD
PLANKS
PREDMORE
SIMPSON
ROCK DELL
HIGH FOREST
PLEASANT GROVE
ORION
JUDGE
ELMIRA
CUMMINGSVILLE
STEWARTVILLE
CHATFIELD
HIGH FOREST
T.H. #14
T.H. #42
T.H. #52
T.H. #63
T.H. #30
T.H. #247
T.H. #74
C.N.W.
C.G.W.
RY.
WHITE WATER
SILVER CR.
SOUTH BR.
MIDDLE BRANCH
NORTH BRANCH
SOUTH BRANCH
ROOT RIVER
BEAR CR.
CAMROSE CR.
SUMMER CR.
WILSON CR.
FLOWERS CR.
PLEASANT GROVE CR.

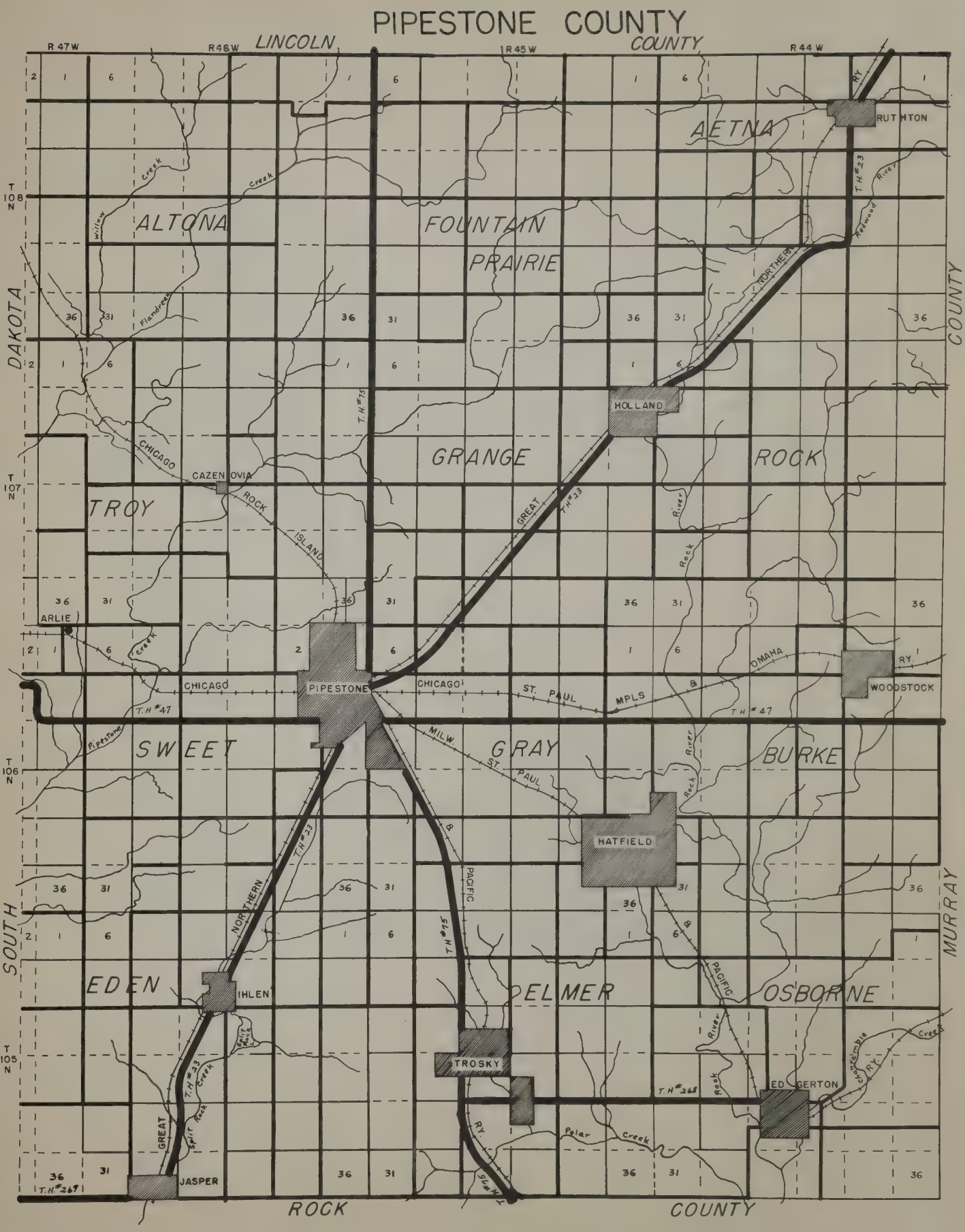
PIPESTONE COUNTY
LINCOLN COUNTY
R 47 W
R 46 W
R 45 W
R 44 W
T 108 N
T 107 N
T 106 N
T 105 N
DAKOTA COUNTY
SOUTH MURRAY
ROCK COUNTY
AETNA
RUTHTON
ALTONA
FOUNTAIN PRAIRIE
HOLLAND
GRANGE
ROCK
TROY
CAZENOVIA
ARLIE
PIPESTONE
WOODSTOCK
SWEET
GRAY
BURKE
HATFIELD
EDEN
IHLEN
ELMER
OSBORNE
TROSKY
EDGERTON
JASPER
CHICAGO ROCK ISLAND
GREAT NORTHERN
CHICAGO ST. PAUL MPLS & OMAHA RY.
MILW. ST. PAUL
PACIFIC
T.H. #15
T.H. #23
T.H. #47
T.H. #268
T.H. #269
Willow Creek
Flandreau Creek
Pipestone Creek
Split Rock Creek
Rock River
Redwood River
Pelar Creek
Chickamauga Creek

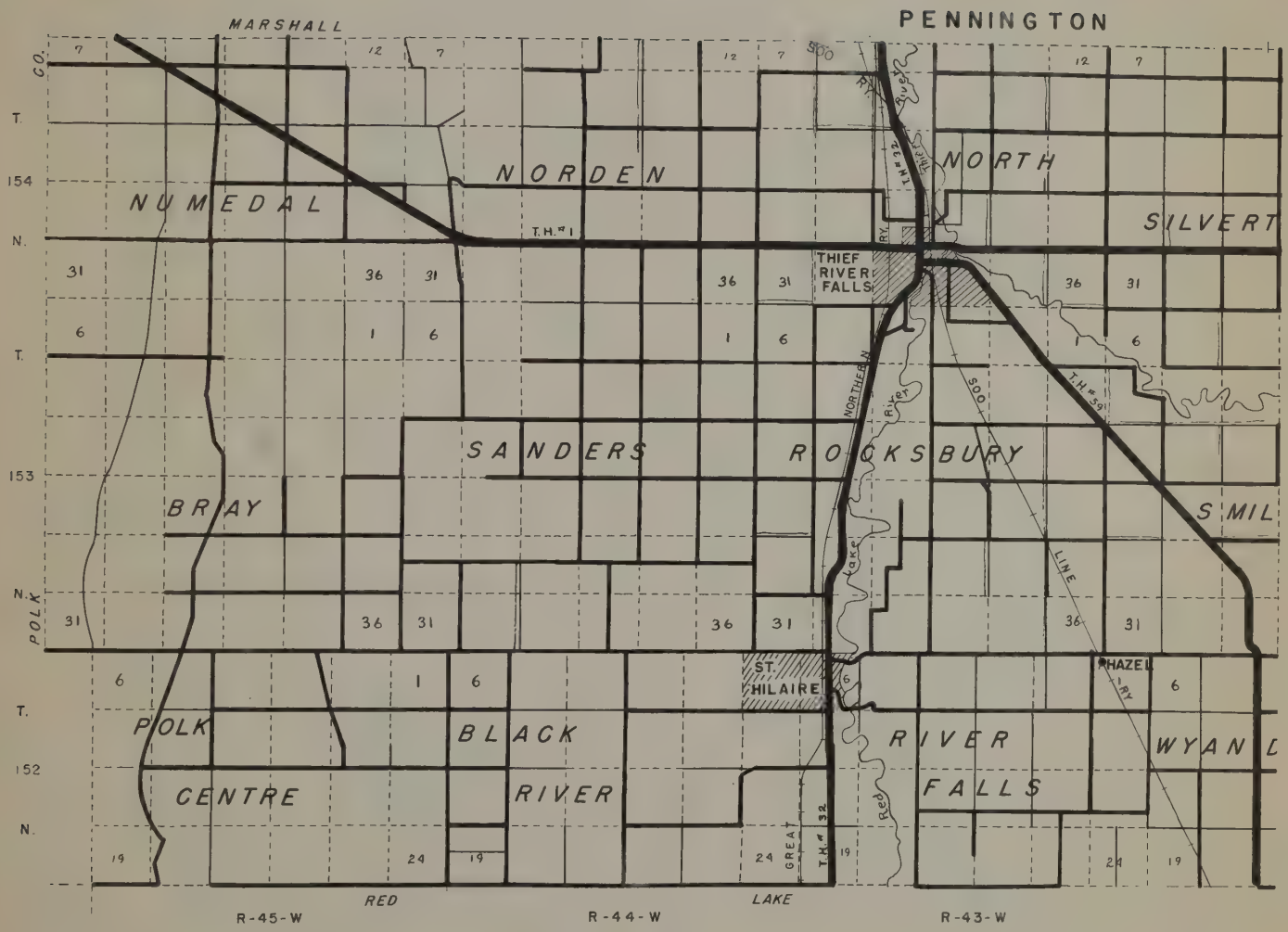
MARSHALL
PENNINGTON
CO.
T.
154
N.
T.
153
N.
POLK
T.
152
N.
NORDEN
NORTH
NUMEDAL
SILVERT
T.H. #1
THIEF RIVER FALLS
SANDERS
ROCKSBURY
BRAY
S MIL
ST. HILAIRE
HAZEL
POLK
BLACK
RIVER
WYAND
CENTRE
RIVER
FALLS
GREAT
T.H. #32
Red
River
Lake
NORTHERN
SOO
LINE
T.H. #59
RED
LAKE
R-45-W
R-44-W
R-43-W

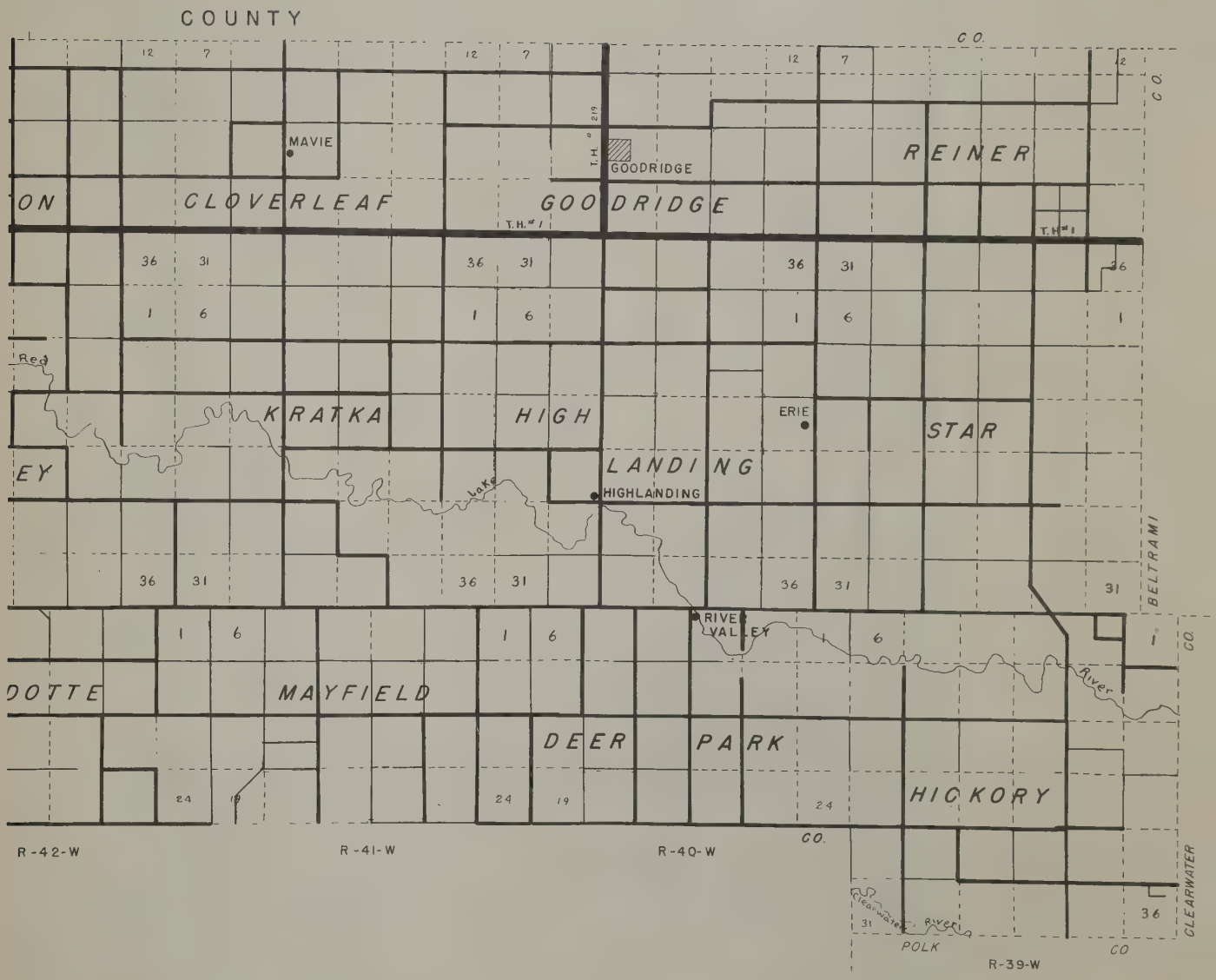
COUNTY
CO.
MAVIE
GOODRIDGE
T.H. #219
REINER
ON
CLOVERLEAF
GOODRIDGE
T.H. #1
T.H. #1
KRATKA
HIGH
LANDING
ERIE
STAR
EY
HIGHLANDING
Lake
Red
RIVER VALLEY
River
BELTRAMI
CO.
DOTTE
MAYFIELD
DEER
PARK
HICKORY
CO.
R-42-W
R-41-W
R-40-W
Clearwater River
POLK
CO
R-39-W
CLEARWATER

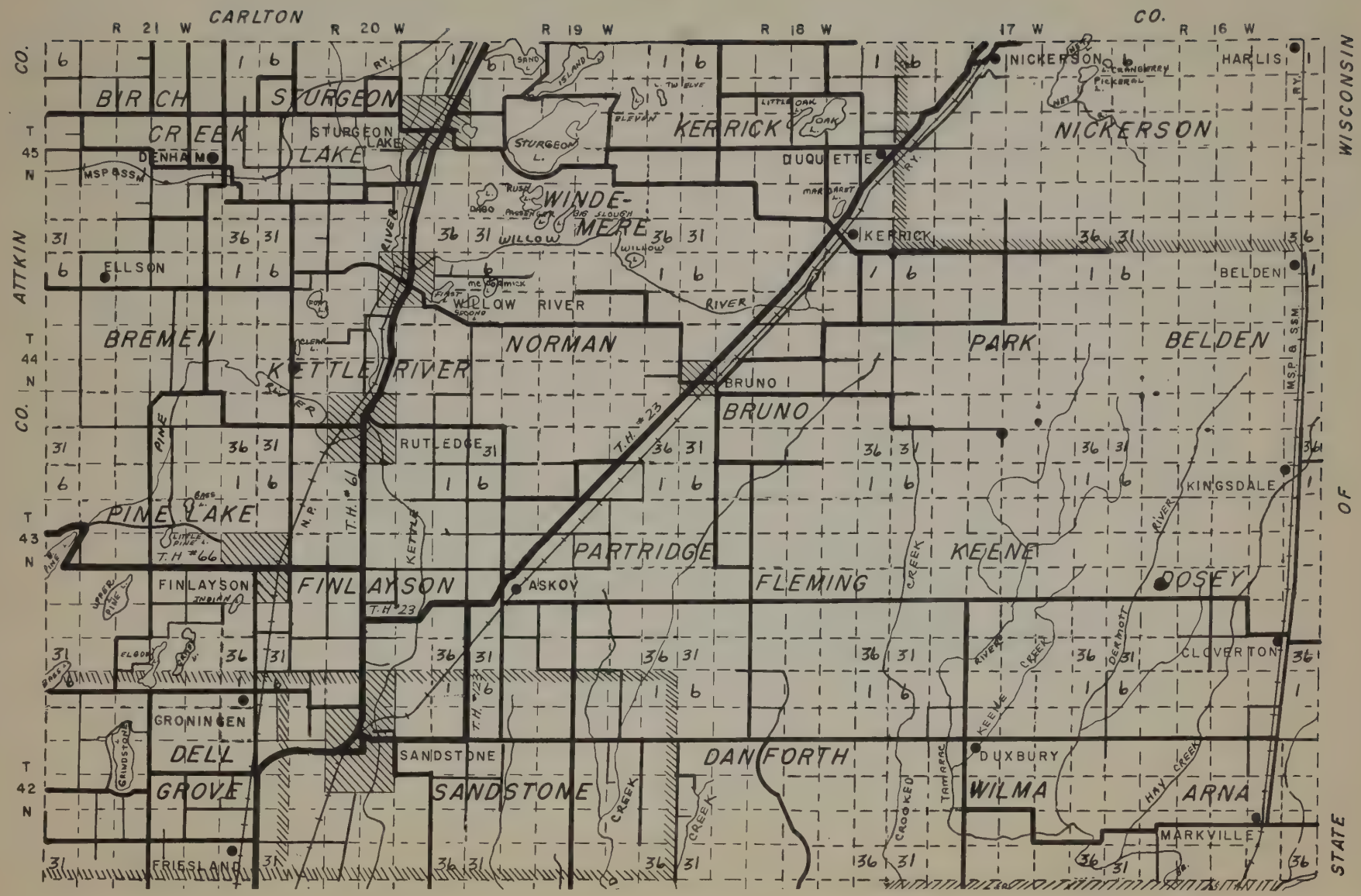
CARLTON CO.
ATTKIN CO.
WISCONSIN
OF
STATE
R 21 W
R 20 W
R 19 W
R 18 W
17 W
R 16 W
T 45 N
T 44 N
T 43 N
T 42 N
BIRCH CREEK
STURGEON LAKE
KERRICK
NICKERSON
WINDEMERE
NORMAN
PARK
BELDEN
BREMEN
KETTLE RIVER
BRUNO
RUTLEDGE
PINE LAKE
PARTRIDGE
KEENE
FLEMING
OSEY
FINLAYSON
ASKOV
GROVE
DELL
SANDSTONE
DANFORTH
WILMA
ARNA
DENHAM
ELLSON
DUQUETTE
HARLIS
KINGSDALE
CLOVERTON
GRONINGEN
DUXBURY
MARKVILLE
FRIESLAND
WILLOW RIVER
T.H. #23
T.H. #61
T.H. #66
N.P.
M.S.P. & S.S.M.
M.S.P. & S.S.

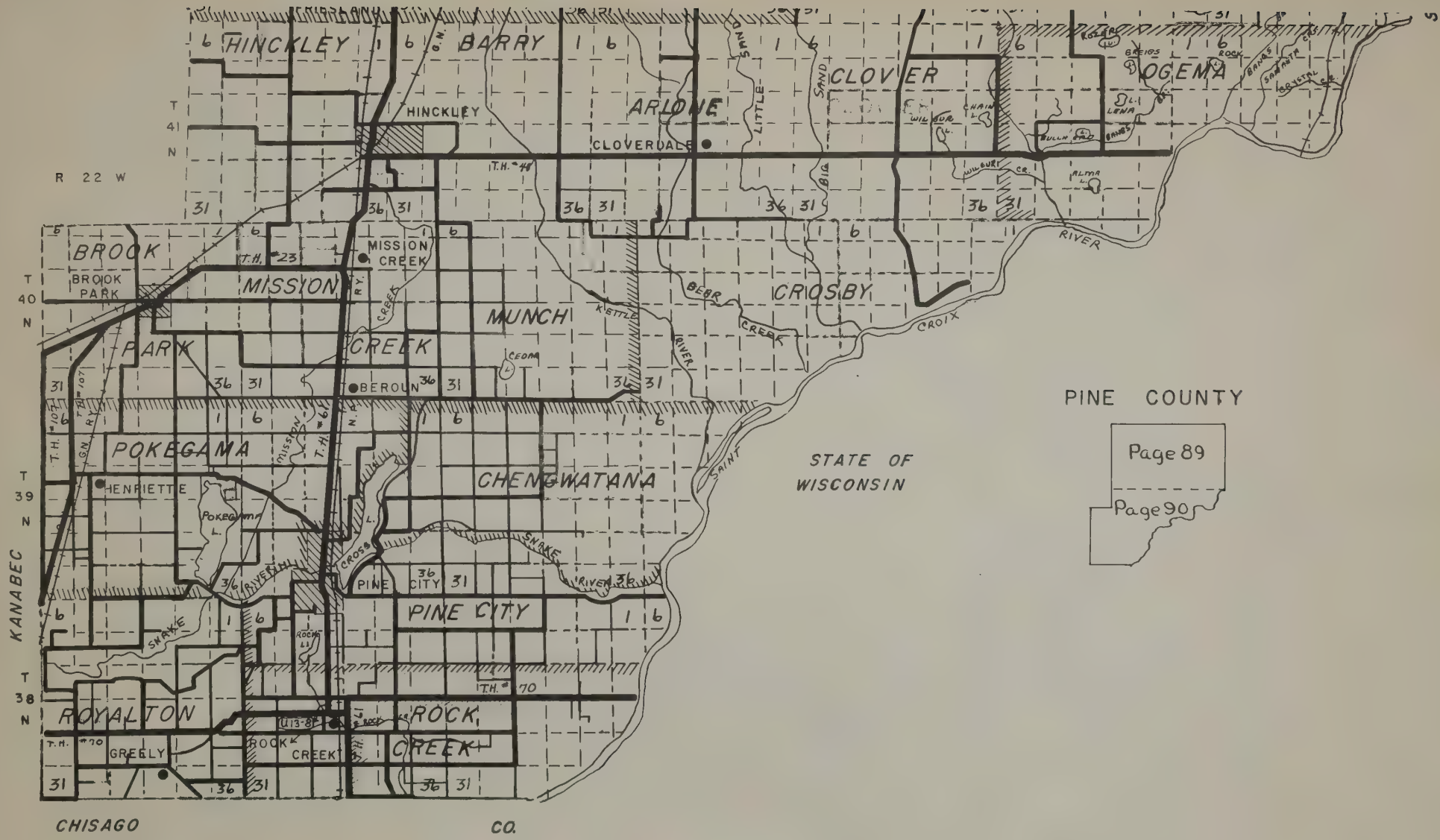
HINCKLEY
BARRY
CLOVER
OGEMA
ARLONE
HINCKLEY
CLOVERDALE
BROOK
BROOK PARK
MISSION
MISSION CREEK
MUNCH
CROSBY
PARK
CREEK
BEROUN
POKEGAMA
HENRIETTE
CHENGWATANA
PINE CITY
ROYALTON
GREELY
ROCK CREEK
R 22 W
T 41 N
T 40 N
T 39 N
T 38 N
KANABEC
CHISAGO
CO.
STATE OF WISCONSIN
PINE COUNTY
Page 89
Page 90
RIVER
CROIX
SAINT
SNAKE
KETTLE
BEAR CREEK
LITTLE SANDY
BIG SANDY
WILBUR CR.
ALMA L.
L. LENA
BULLHEAD
BAINES
CHAIN L.
ROCK L.
POKEGAMA L.
CEDAR L.
CROSS L.
T.H. #48
T.H. #23
T.H. #107
T.H. #61
T.H. #70
U.S. 13-8
G.N. RY.
N.P. RY.

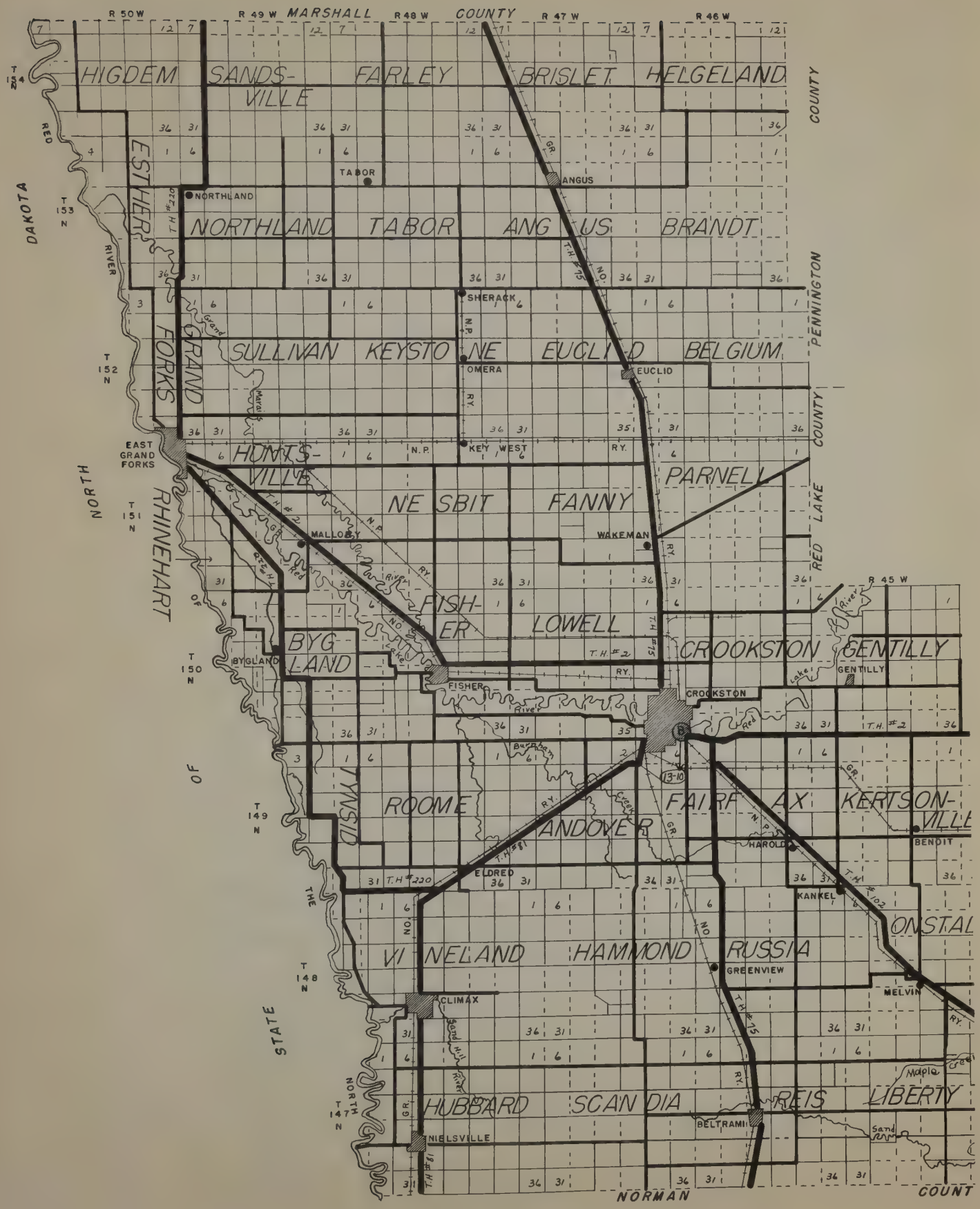
MARSHALL COUNTY
R 50 W
R 49 W
R 48 W
R 47 W
R 46 W
R 45 W
HIGDEM
SANDSVILLE
FARLEY
BRISLET
HELGELAND
ESTHER
NORTHLAND
TABOR
ANGUS
BRANDT
SULLIVAN
KEYSTONE
EUCLID
BELGIUM
GRAND FORKS
HUNTSVILLE
NESBIT
FANNY
PARNELL
RHINEHART
FISHER
LOWELL
CROOKSTON
GENTILLY
BYGLAND
ROOME
ANDOVER
FAIRFAX
KERTSONVILLE
VINELAND
HAMMOND
RUSSIA
ONSTAD
HUBBARD
SCANDIA
REIS
LIBERTY
NORTHLAND
TABOR
ANGUS
SHERACK
OMERA
EUCLID
KEY WEST
EAST GRAND FORKS
MALLORY
WAKEMAN
FISHER
CROOKSTON
GENTILLY
BYGLAND
ELDRED
HAROLD
BENDIT
KANKEL
GREENVIEW
MELVIN
CLIMAX
NIELSVILLE
BELTRAMI
T 154 N
T 153 N
T 152 N
T 151 N
T 150 N
T 149 N
T 148 N
T 147 N
RED RIVER OF THE NORTH
DAKOTA
STATE
PENNINGTON COUNTY
RED LAKE COUNTY
NORMAN COUNT
T.H. #220
T.H. #2
T.H. #75
T.H. #81
T.H. #102
N.P.
N.O.
R.Y.
GR.
Grand Marais
Red River
Burnham Creek
Sand Hill River
Maple Creek
Sand Creek
Lake
13-10

POLK COUNTY

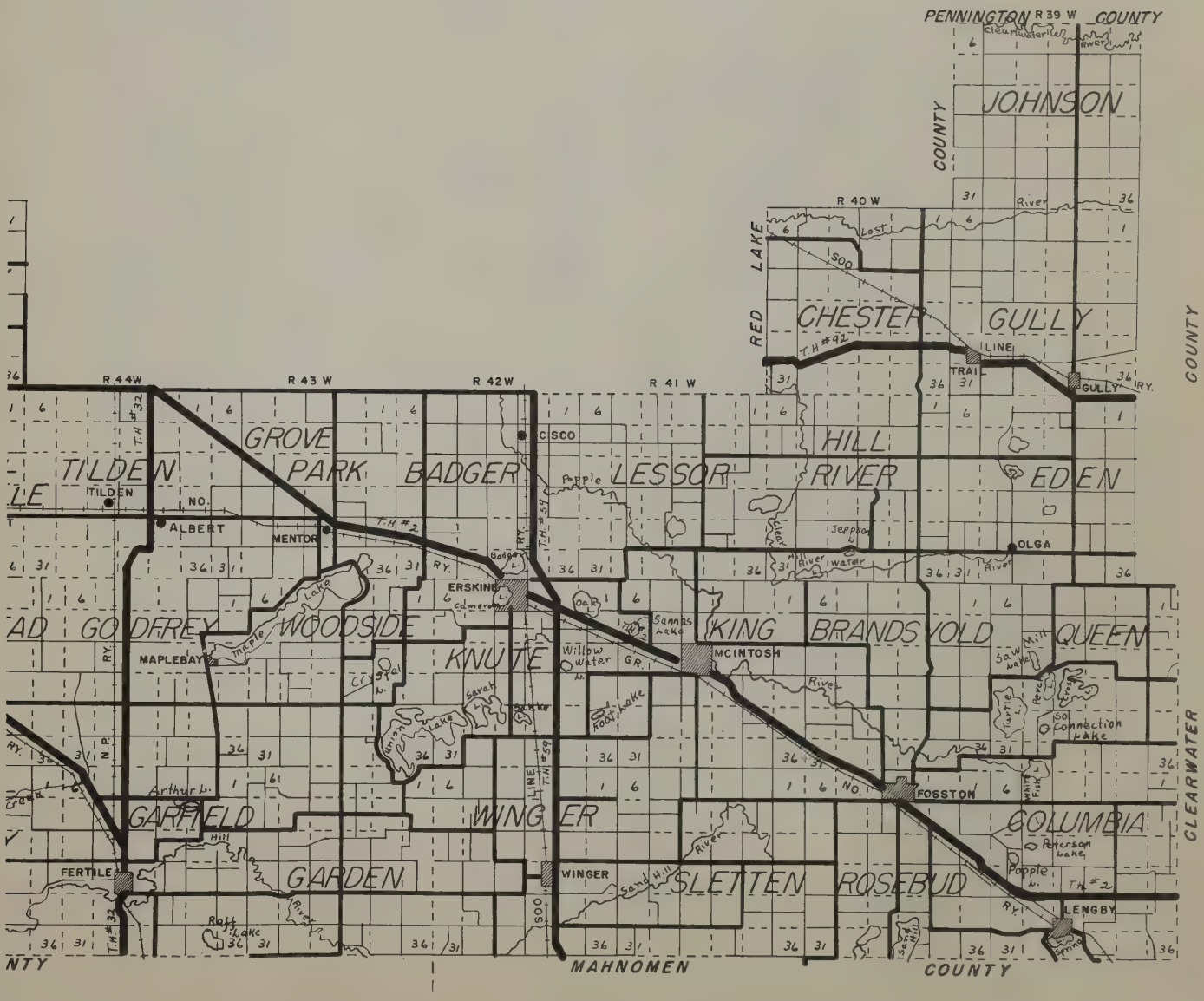
PENNINGTON COUNTY
R 39 W
JOHNSON
COUNTY
R 40 W
RED LAKE
CHESTER
GULLY
TH #92
LINE
TRAI
GULLY
COUNTY
R 44W
R 43 W
R 42W
R 41 W
GROVE
PARK
BADGER
LESSOR
HILL
RIVER
EDEN
TILDEN
ALBERT
MENTOR
ERSKINE
OLGA
GODFREY
WOODSIDE
KNUTE
KING
BRANDSVOLD
QUEEN
MAPLEBAY
MCINTOSH
FOSSTON
GARFIELD
WINGER
COLUMBIA
FERTILE
GARDEN
WINGER
SLETTEN
ROSEBUD
LENGBY
CLEARWATER
MAHNOMEN
COUNTY

POPE COUNTY

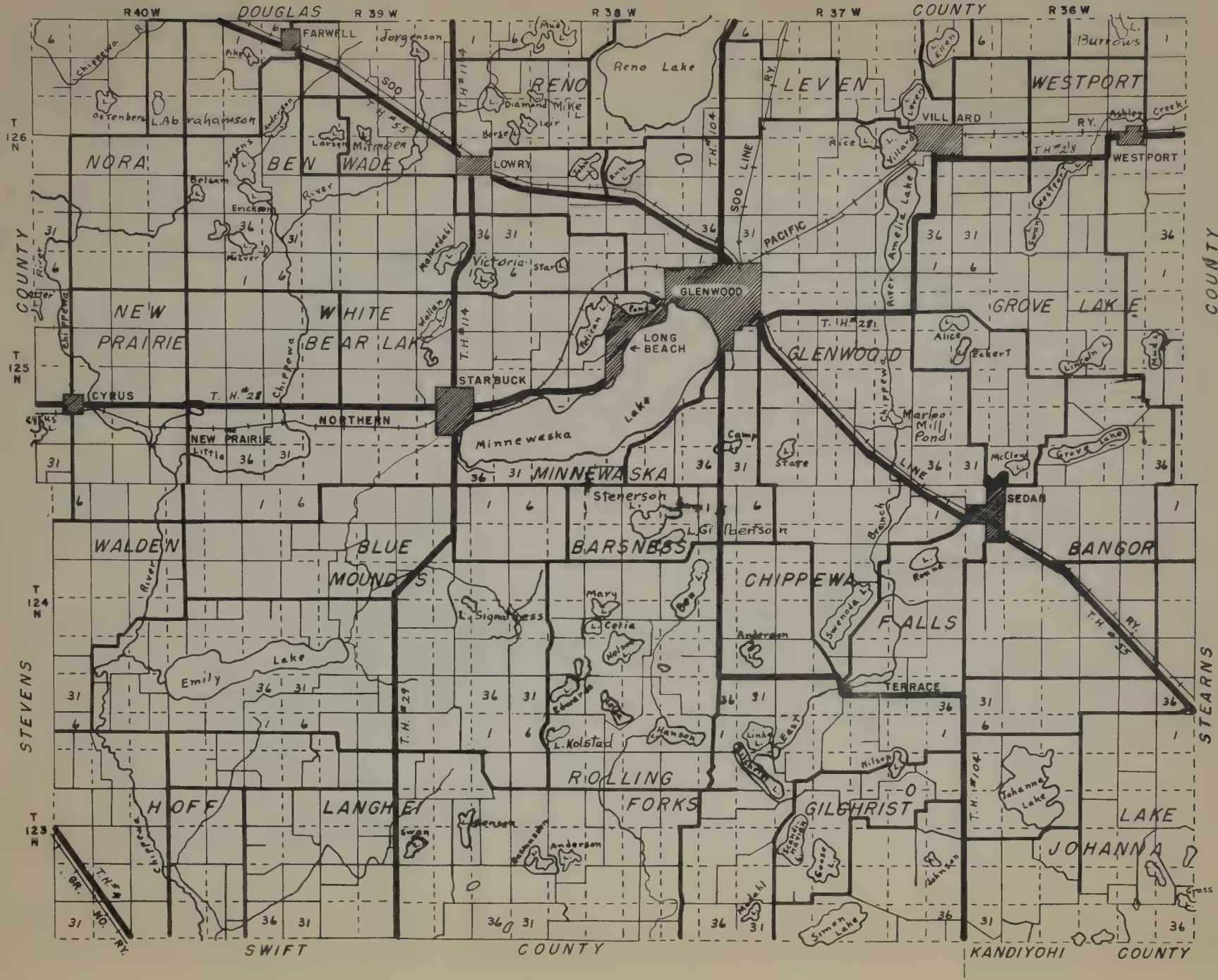
R40W
DOUGLAS
R 39 W
R 38 W
R 37 W
COUNTY
R 36 W
T 126 N
T 125 N
T 124 N
T 123 N
FARWELL
Jorgenson
Chippewa
Ostenberg
L. Abrahamson
Anderson
Larson
Mitmoen
Ikens
Belcam
Erickson
River
Otter
Mclver
Nelsdahl
Wallan
Victoria
Star
Falcon
Pond
Reno Lake
RENO
Diamond Mike L.
Horse
Leir
Ann L.
LEVEN
Rice
Villard
Amelia Lake
Elen
Burrows
WESTPORT
Ashley Creek
Westport
Lake
NORA
BEN WADE
LOWRY
NEW PRAIRIE
WHITE BEAR LAKE
CYRUS
STARBUCK
GLENWOOD
LONG BEACH
Minnewaska Lake
GROVE LAKE
Alice
Eckert
Lincoln
Grove Lake
GLENWOOD
Marloo Mill Pond
McCloud
State
Camp
NORTHERN
Little
MINNEWASKA
Stenerson
L. Gilbertson
SEDAN
WALDEN
BLUE MOUNDS
BARSNESS
CHIPPEWA FALLS
BANGOR
Mary
Cobia
Nelson
Sigmaness
Emily Lake
Anderson
Swensola
Rosing
TERRACE
L. Kolstad
L. Hanson
Linka
Nilson
ROLLING FORKS
HOFF
LANGHEI
GILCHRIST
Johanna Lake
LAKE JOHANNA
Swan
Hansen
Simon Lake
Johnson
Cross
T.H. #28
T.H. #114
T.H. #104
T.H. #55
T.H. #29
SOO LINE
PACIFIC
NO. RY.
STEVENS
STEARNS
SWIFT
COUNTY
KANDIYOHI
COUNTY

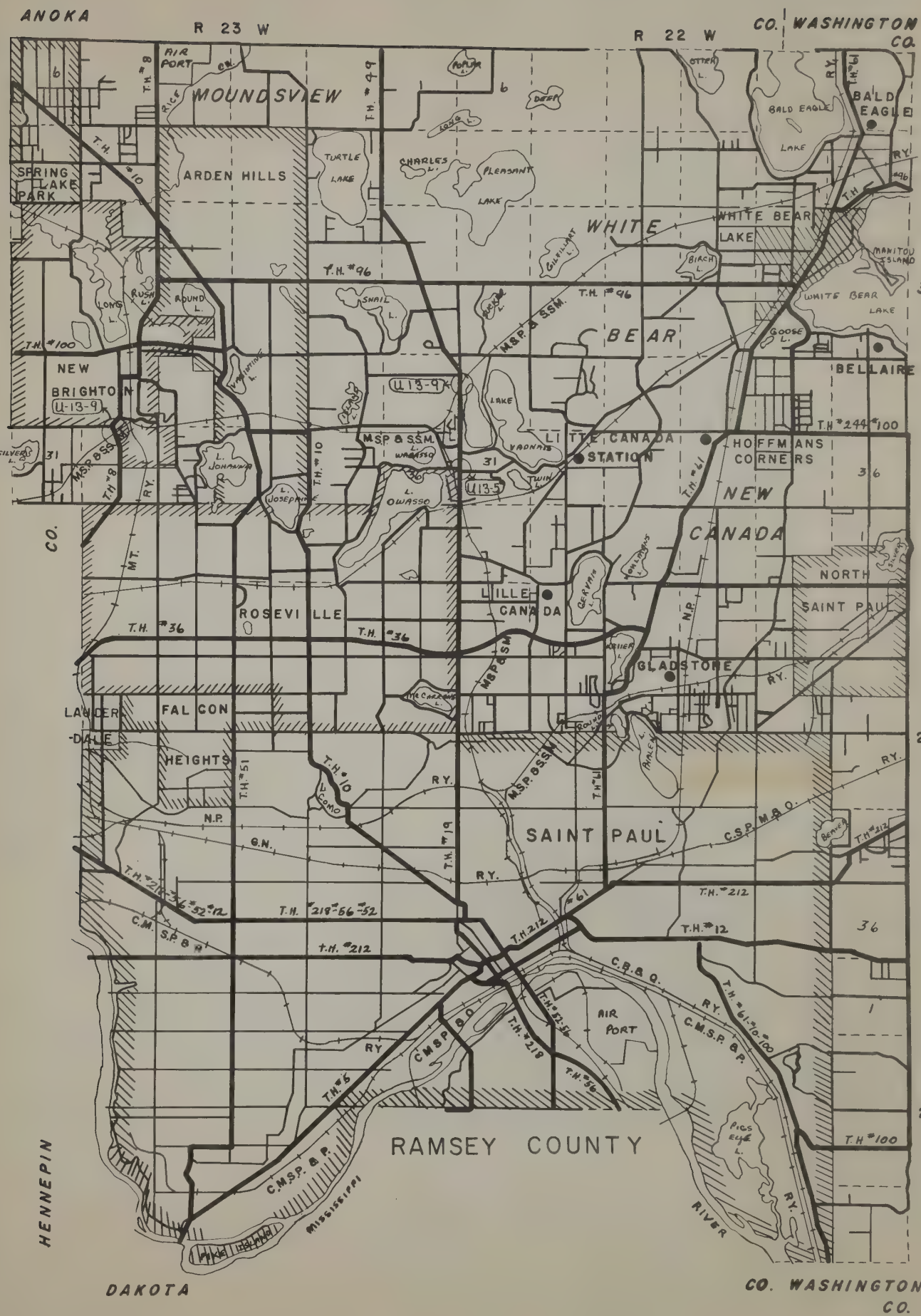
ANOKA CO.
R 23 W
R 22 W
CO. WASHINGTON CO.
MOUNDSVIEW
ARDEN HILLS
SPRING LAKE PARK
NEW BRIGHTON
WHITE BEAR LAKE
BALD EAGLE
BELLAIRE
LITTLE CANADA STATION
HOFFMANS CORNERS
NEW CANADA
NORTH SAINT PAUL
ROSEVILLE
LITTLE CANADA
GLADSTONE
LAUDERDALE
FALCON HEIGHTS
SAINT PAUL
RAMSEY COUNTY
HENNEPIN
DAKOTA
CO. WASHINGTON CO.
T 30 N
T 29 N
T 28 N
M.S.P. & S.S.M.
C.M.S.P. & P.
C.B. & Q.
C.S.P.M.& O.
MISSISSIPPI RIVER
AIR PORT
T.H. #96
T.H. #100
T.H. #36
T.H. #10
T.H. #212
T.H. #61
T.H. #12
T.H. #244
U.S. 13-9
U.S. 13-5

RED LAKE COUNTY

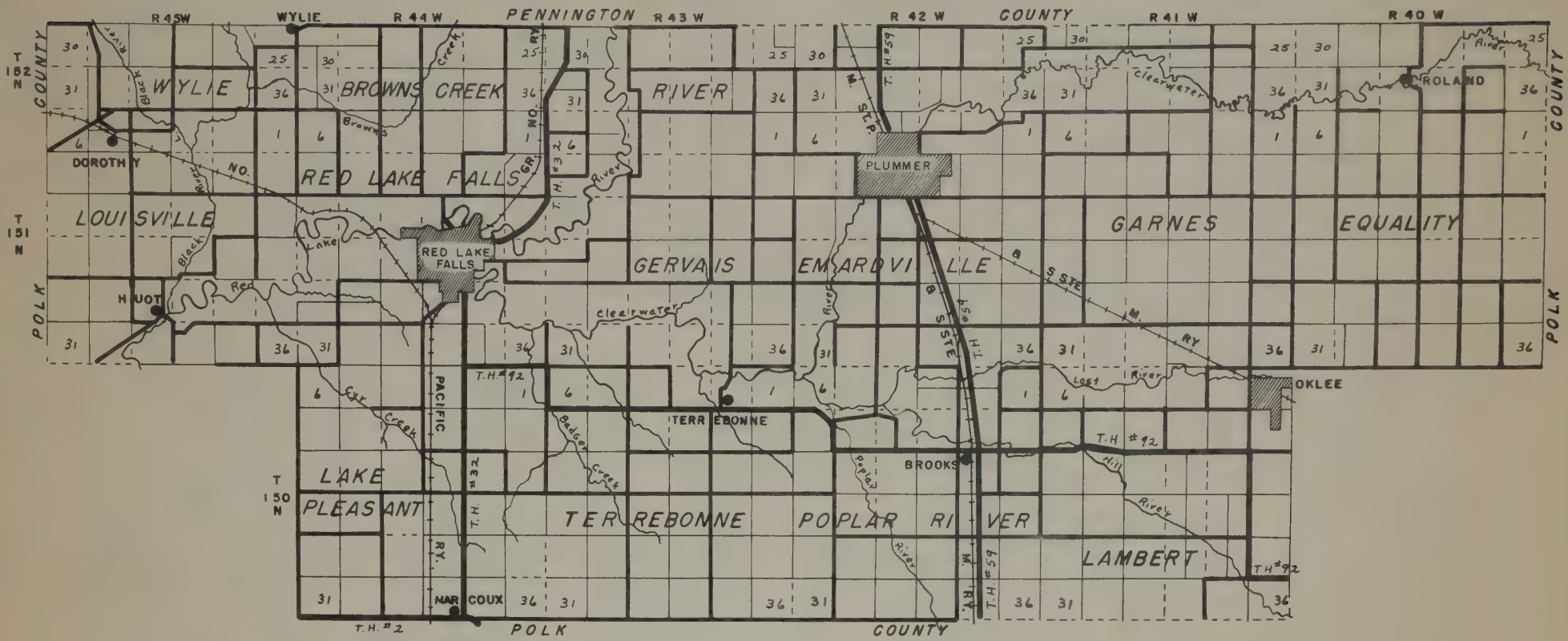

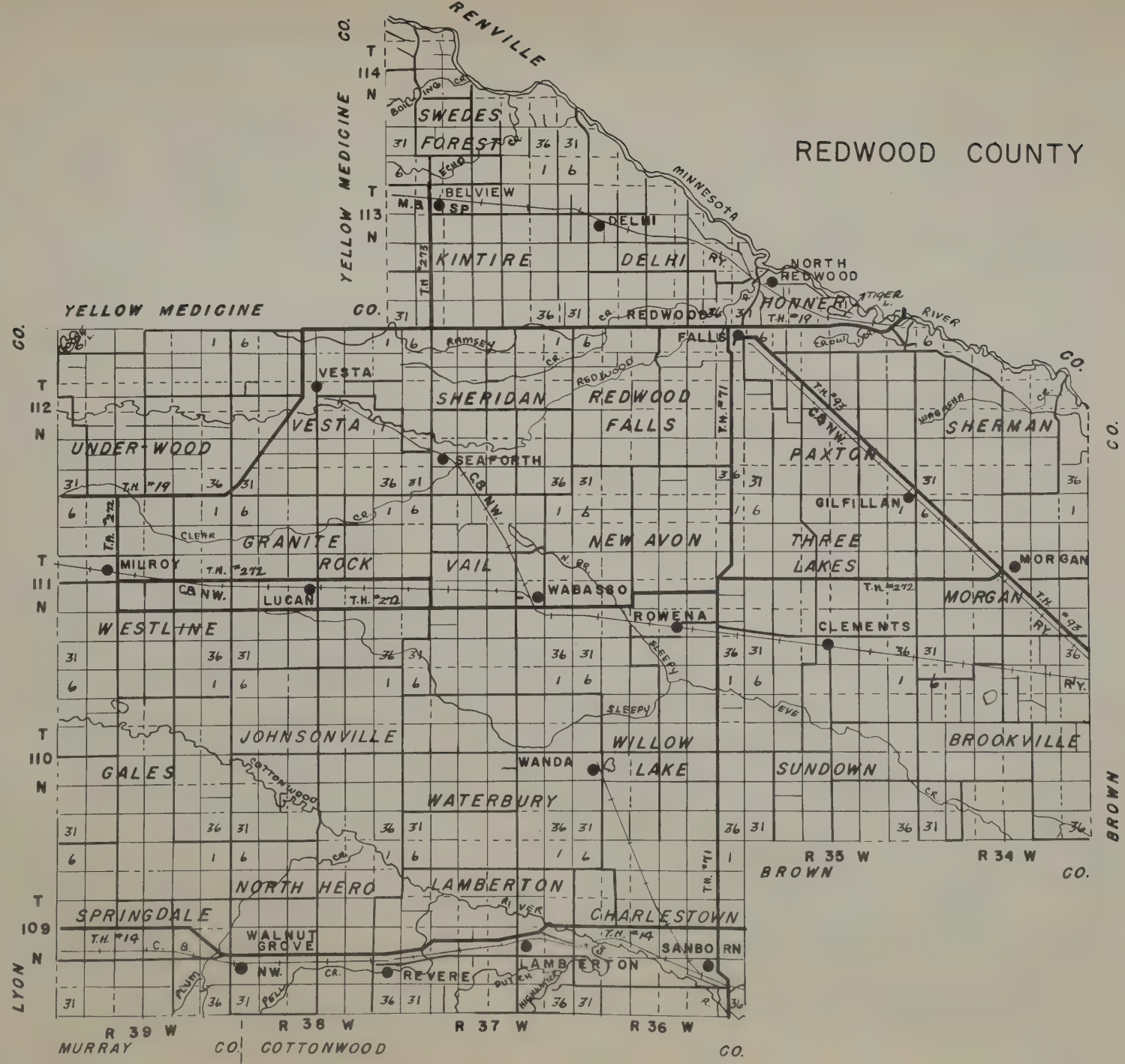
REDWOOD COUNTY
RENVILLE CO.
YELLOW MEDICINE CO.
YELLOW MEDICINE CO.
BROWN CO.
BROWN CO.
LYON CO.
MURRAY CO.
COTTONWOOD CO.
MINNESOTA RIVER
T 114 N
T 113 N
T 112 N
T 111 N
T 110 N
T 109 N
R 39 W
R 38 W
R 37 W
R 36 W
R 35 W
R 34 W
SWEDES FOREST
BELVIEW
M.B. SP
DELHI
KINTIRE
DELHI
NORTH REDWOOD
HONNER
REDWOOD FALLS
VESTA
SHERIDAN
REDWOOD FALLS
UNDERWOOD
VESTA
SEAFORTH
PAXTON
SHERMAN
GILFILLAN
GRANITE ROCK
NEW AVON
THREE LAKES
MILROY
VAIL
MORGAN
LUCAN
WABASSO
MORGAN
ROWENA
CLEMENTS
WESTLINE
JOHNSONVILLE
WILLOW LAKE
BROOKVILLE
GALES
WANDA
SUNDOWN
WATERBURY
NORTH HERO
LAMBERTON
SPRINGDALE
CHARLESTOWN
WALNUT GROVE
SANBORN
NW.
REVERE
LAMBERTON
T.H. #19
T.H. #273
T.H. #272
T.H. #71
T.H. #93
T.H. #14
C.&N.W.
C.B.
C.B.&Q.
C.M.P.&P.
N. RR.
RY.
RAMSEY CR.
REDWOOD
CLEAR
SLEEPY
EVE
COTTONWOOD
ALVER
DUTCH
HIGHLANDER
PLUM
PELL
WAGONSHA
EAGLE
BOILING CR.

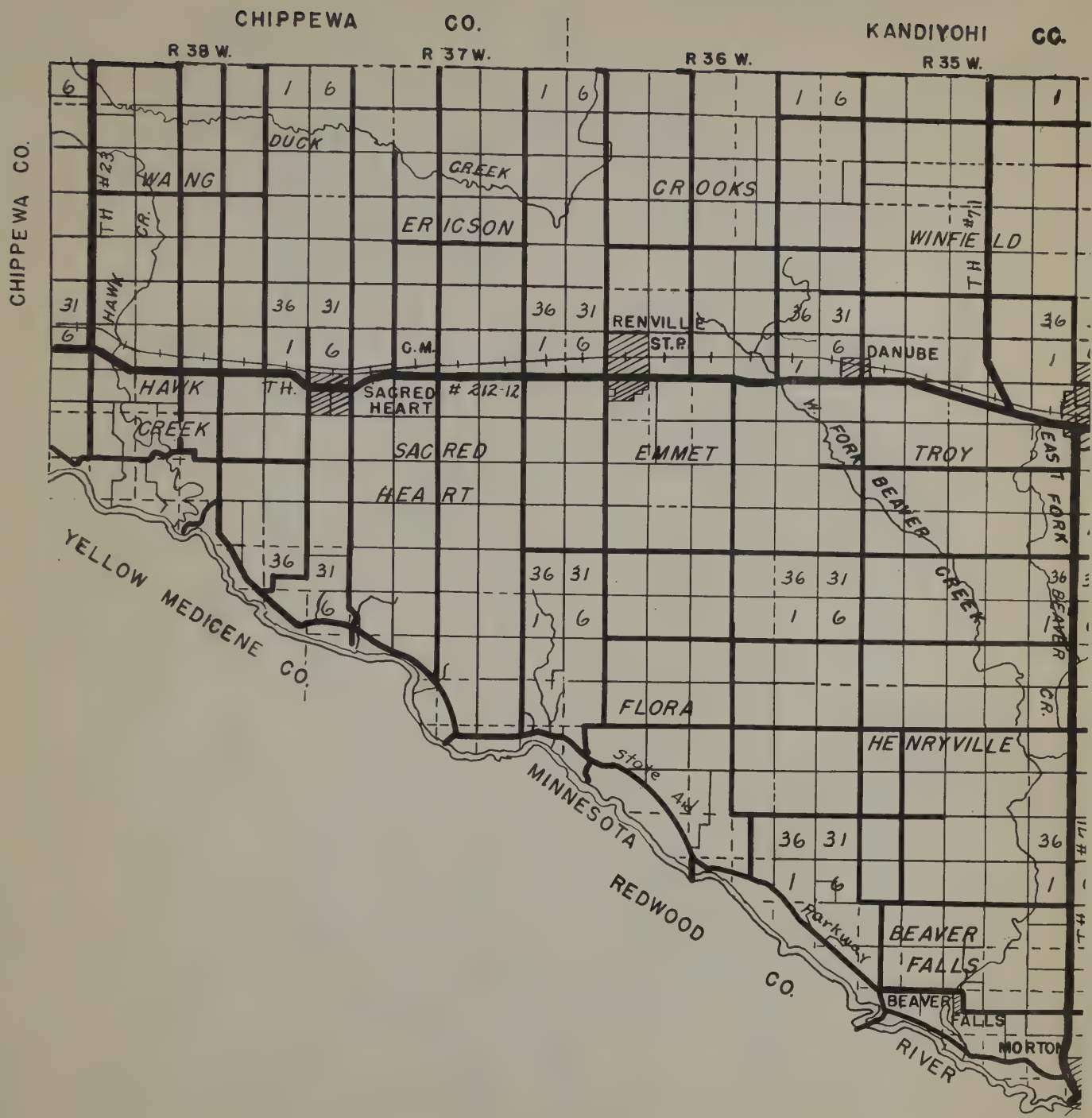

RENVILLE COUNTY

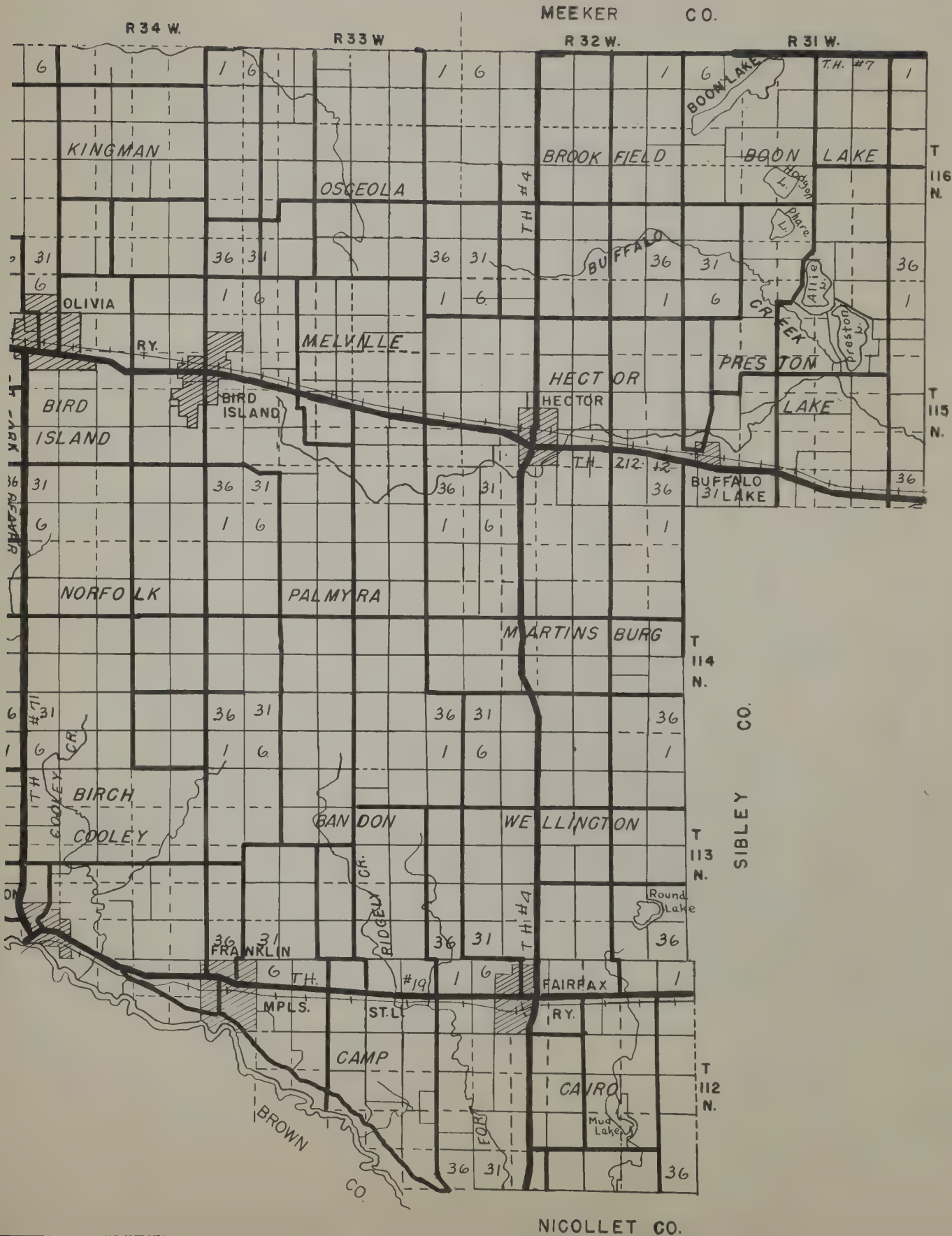
MEEKER CO.
R 34 W.
R 33 W
R 32 W.
R 31 W.
T 116 N.
T 115 N.
T 114 N.
T 113 N.
T 112 N.
MC LEOD CO.
SIBLEY CO.
NICOLLET CO.
BROWN CO.
KINGMAN
OSCEOLA
BROOK FIELD
BOON LAKE
BOON LAKE
OLIVIA
MELVILLE
HECTOR
HECTOR
PRESTON LAKE
BIRD ISLAND
BIRD ISLAND
BUFFALO LAKE
NORFOLK
PALMYRA
MARTINS BURG
BIRCH COOLEY
BANDON
WELLINGTON
FRANKLIN
FAIRFAX
CAMP
CAIRO
Round Lake
Mud Lake
BUFFALO CREEK
COOLEY CR.
RIDGELY CR.
FOR
RY.
MPLS.
ST. L.
TH #4
TH #7
TH #71
TH #19
TH 212
BEAVER

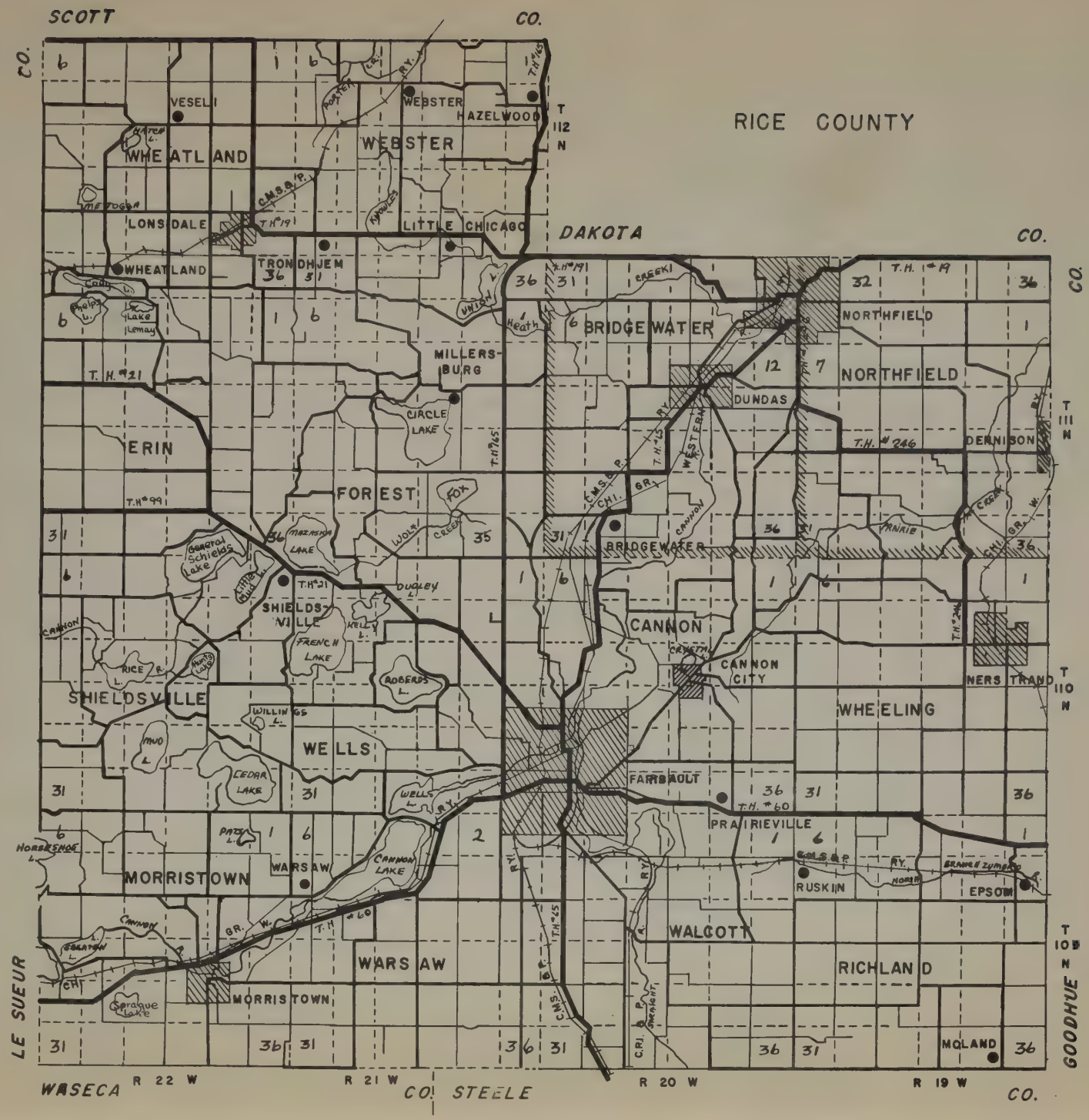
RICE COUNTY
SCOTT CO.
DAKOTA CO.
LE SUEUR CO.
GOODHUE CO.
WASECA CO.
STEELE CO.
T 112 N
T 111 N
T 110 N
T 109 N
R 22 W
R 21 W
R 20 W
R 19 W
VESELI
WEBSTER
HAZELWOOD
WHEATLAND
LONSDALE
TRONDHJEM
LITTLE CHICAGO
BRIDGEWATER
NORTHFIELD
DUNDAS
DENNISON
MILLERS-BURG
CIRCLE LAKE
ERIN
FOREST
SHIELDS-VILLE
CANNON
CANNON CITY
WHEELING
SHIELDSVILLE
WELLS
FARIBAULT
PRAIRIEVILLE
MORRISTOWN
WARSAW
RUSKIN
EPSOM
WALCOTT
RICHLAND
MOLAND
T.H. #19
T.H. #21
T.H. #99
T.H. #246
T.H. #60
T.H. #65
C.M.S.P.
C.R.I. & P.
CHI. GR. W.
NORTH WESTERN
Lake Lemay
General Schields Lake
Mazisha Lake
Dudley L.
Kelly L.
French Lake
Roberds L.
Willings L.
Cedar Lake
Wells L.
Cannon Lake
Sprague Lake
Rice L.
Mud L.
Horseshoe L.
Phelps L.
Cobb L.
Metogha L.
Ratch L.
Fox Creek
Wolf Creek
Cannon R.
Crystal Creek
Prairie Creek
Heath Creek
Union Creek
Porter Creek
Knowles Creek
Branch Zumbro R.

ROCK COUNTY

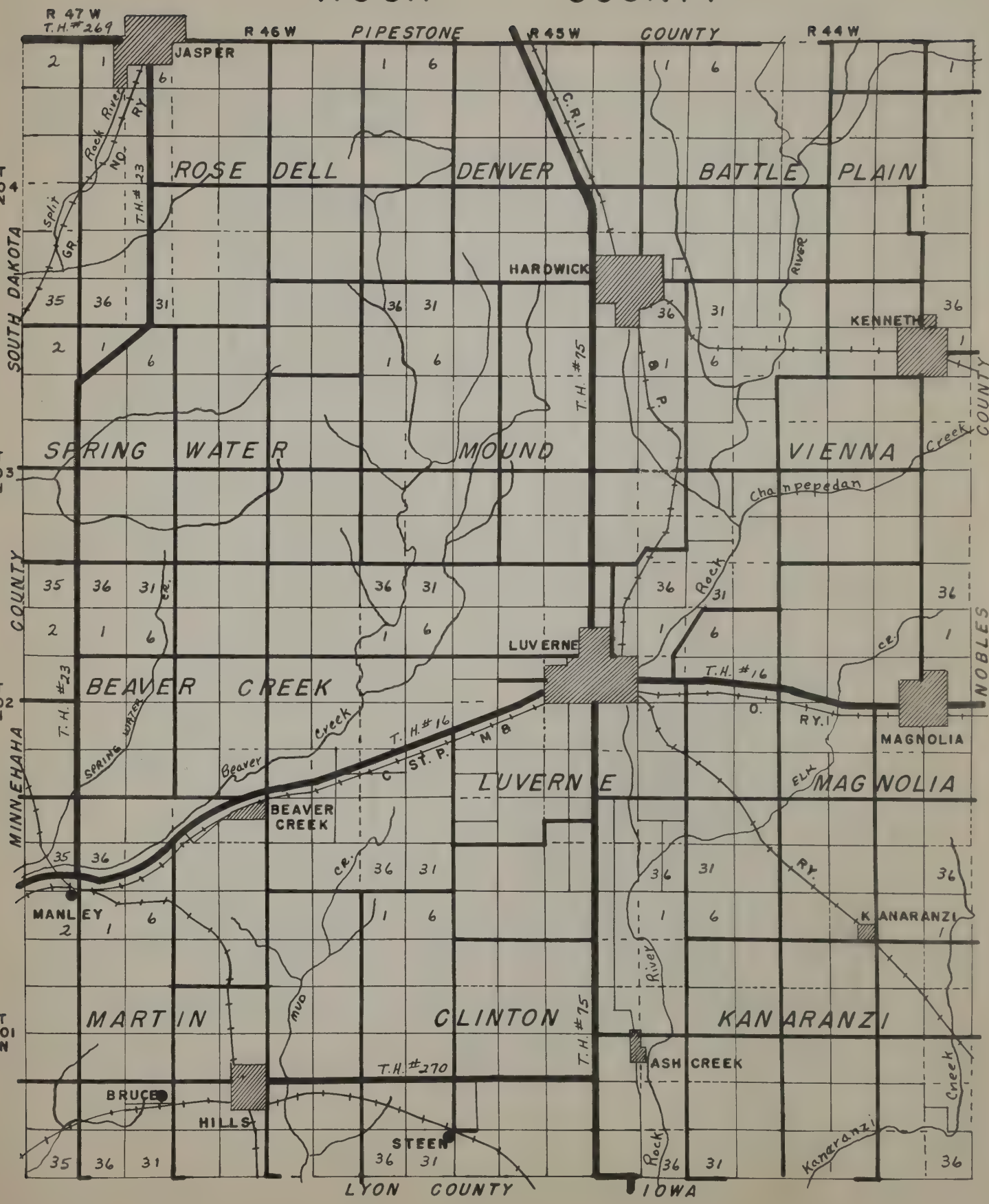
R 47 W
T.H. #269
R 46 W
PIPESTONE
R 45 W
COUNTY
R 44 W
JASPER
Rock River
RY
NO.
T.H. #23
Split
GR.
C.R.I.
ROSE
DELL
DENVER
BATTLE
PLAIN
T 104 N
SOUTH DAKOTA
HARDWICK
KENNETH
T.H. #75
B
Rock
RIVER
SPRING
WATER
MOUND
VIENNA
Creek
Champepedan
T 103 N
COUNTY
NOBLES
COUNTY
LUVERNE
T.H. #16
BEAVER
CREEK
T 102 N
T.H. #23
SPRING WATER
Beaver
creek
T.H. #16
C
ST. P.
M
B
O.
RY.
MAGNOLIA
LUVERNE
ELK
MAGNOLIA
BEAVER CREEK
MINNEHAHA
MANLEY
KANARANZI
RY.
MARTIN
MUD
CLINTON
T.H. #75
KANARANZI
T 101 N
T.H. #270
ASH CREEK
BRUCE
HILLS
STEEN
Rock
River
Kanaranzi
Creek
LYON COUNTY
IOWA

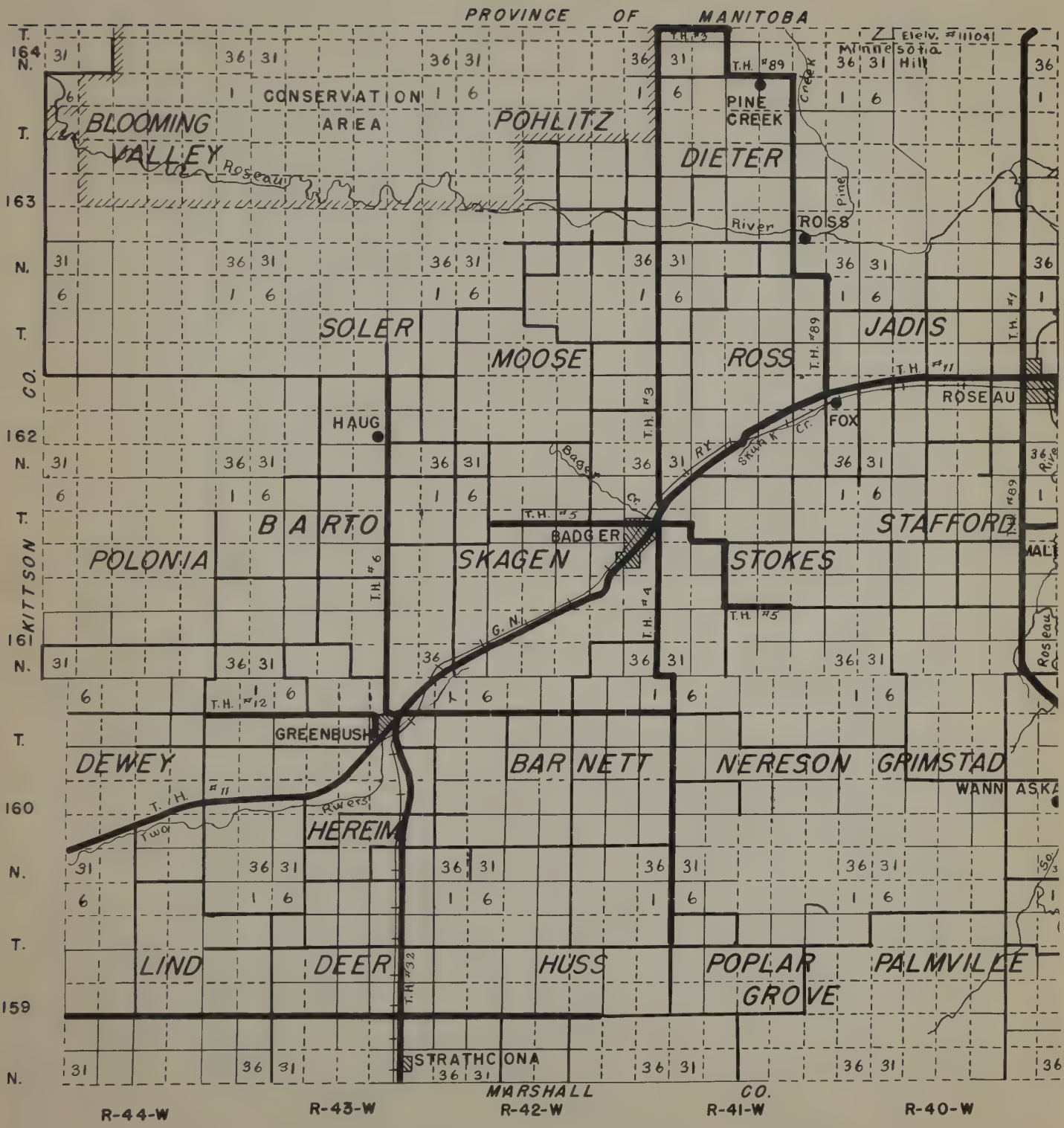
PROVINCE OF MANITOBA
Elev. #11041
Minnesota Hill
T.H. #89
PINE CREEK
Pine Creek
CONSERVATION AREA
BLOOMING VALLEY
Roseau
POHLITZ
DIETER
River
ROSS
SOLER
MOOSE
ROSS
JADIS
T.H. #11
ROSEAU
HAUG
FOX
Skunk Cr.
Badger Cr.
T.H. #3
BARTO
BADGER
STAFFORD
POLONIA
SKAGEN
STOKES
T.H. #6
T.H. #4
T.H. #5
G. N.
KITTSON CO.
T.H. #12
GREENBUSH
DEWEY
BARNETT
NERESON
GRIMSTAD
WANNASKA
T.H. #11
Two Rivers
HEREIM
LIND
DEER
HUSS
POPLAR GROVE
PALMVILLE
T.H. #32
STRATHCONA
MARSHALL CO.
R-44-W
R-43-W
R-42-W
R-41-W
R-40-W

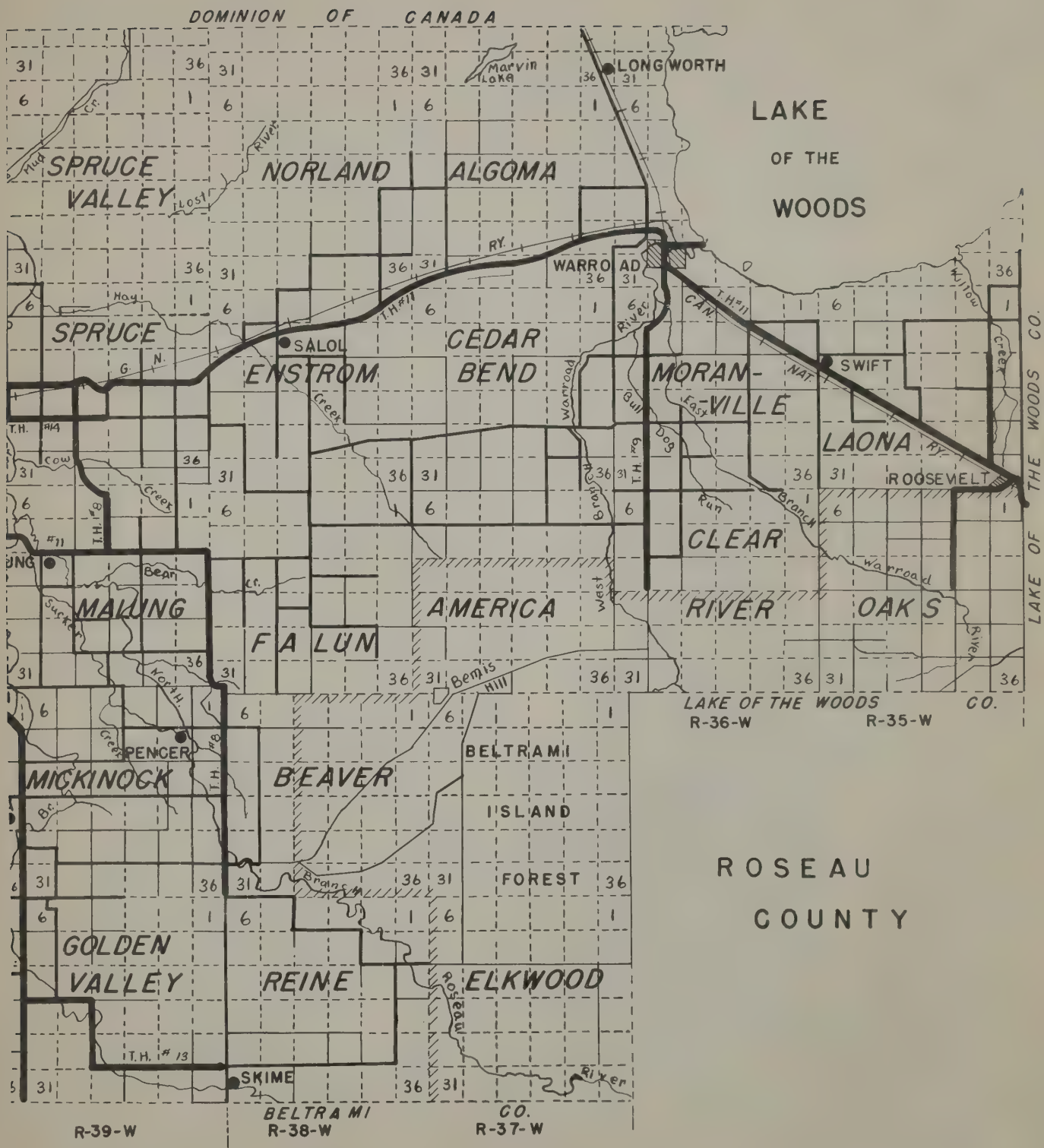
DOMINION OF CANADA
LONGWORTH
Marvin Lake
LAKE OF THE WOODS
SPRUCE VALLEY
NORLAND
ALGOMA
WARROAD
SALOL
SPRUCE
CEDAR BEND
ENSTROM
MORAN-VILLE
SWIFT
LAONA
ROOSEVELT
CLEAR RIVER
OAKS
MALUNG
FALUN
AMERICA
Bemis Hill
LAKE OF THE WOODS CO.
R-36-W
R-35-W
PENCER
MICKINOCK
BEAVER
BELTRAMI ISLAND FOREST
GOLDEN VALLEY
REINE
ELKWOOD
SKIME
ROSEAU COUNTY
R-39-W
BELTRAMI CO.
R-38-W
R-37-W

CO.
CANADA
RAINY LAKE
KABETOGAMA LAKE
Sugar Bush Is.
NAMEKAN LAKE
Lucille L.
SANDPOINT LAKE
Mukooda L.
CRANE LAKE
HARDING
TAFT
BUYCK
ECHO L.
KINMOUNT
DEERFIELD
ASH LAKE
BLACK DUCK L.
Elephant L.
PORTAGE
CUSSON
ORR
GLENDALE
LEIDING
BEATTY
NETT LAKE
FORT
RESERVATION
BOIS
INDIAN
PELICAN LAKE
T 70 N
T 69 N
T 68 N
T 67 N
T 66 N
T 65 N
T 64 N

ST. LOUIS COUNTY

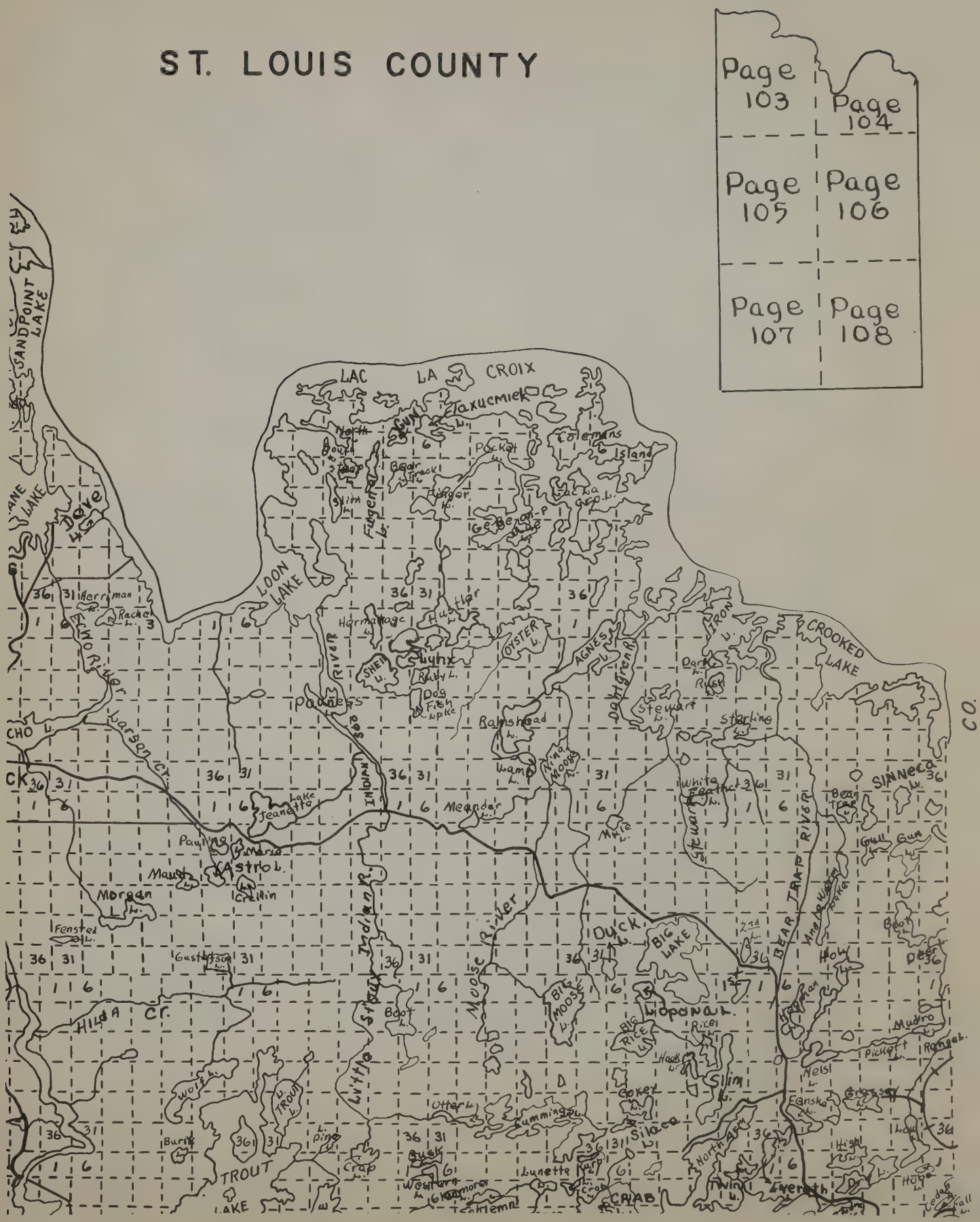

CO. KOOCHICHING
T 63 N
T 62 N
T 61 N
T 60 N
T 59 N
T 58 N
T 57 N
GREANEY
Willow River
WILLOW VALLEY
MEADOW BROOK
CELINA
Little Fork
LINDEN GROVE
Flint Creek
FIELD
COOK
HALEY
WAKEMUP BAY
Norwegian Bay
NILES BAY
FRAZER BAY
OWENS
LEANDER
BEAR LAKE
MOR COM
Sturgeon River
STURGEON
ALANGO
ANGORA
IDINGTON
FORSMAN
RICE RIVER
BIG RICE LAKE
SANDY
BRITT
WOUR
FRENCH
FERN
Dark Clear L.
Little Sand L.
Sandy L.
DEWEY
Sansby L.
BALKAN
GREAT SCOTT
MOUNTAIN IRON
NICHOLS
VIRGINIA
MISSABE MT.
KINNEY
CHISHOLM
KINROSS
LAVINIA
BUHL
EVELETH
HIBBING
IRON J.C.
FAYAL
CHERRY
CLINTON
STUNTZ
KEEMAN
MOON
Pleasant L.

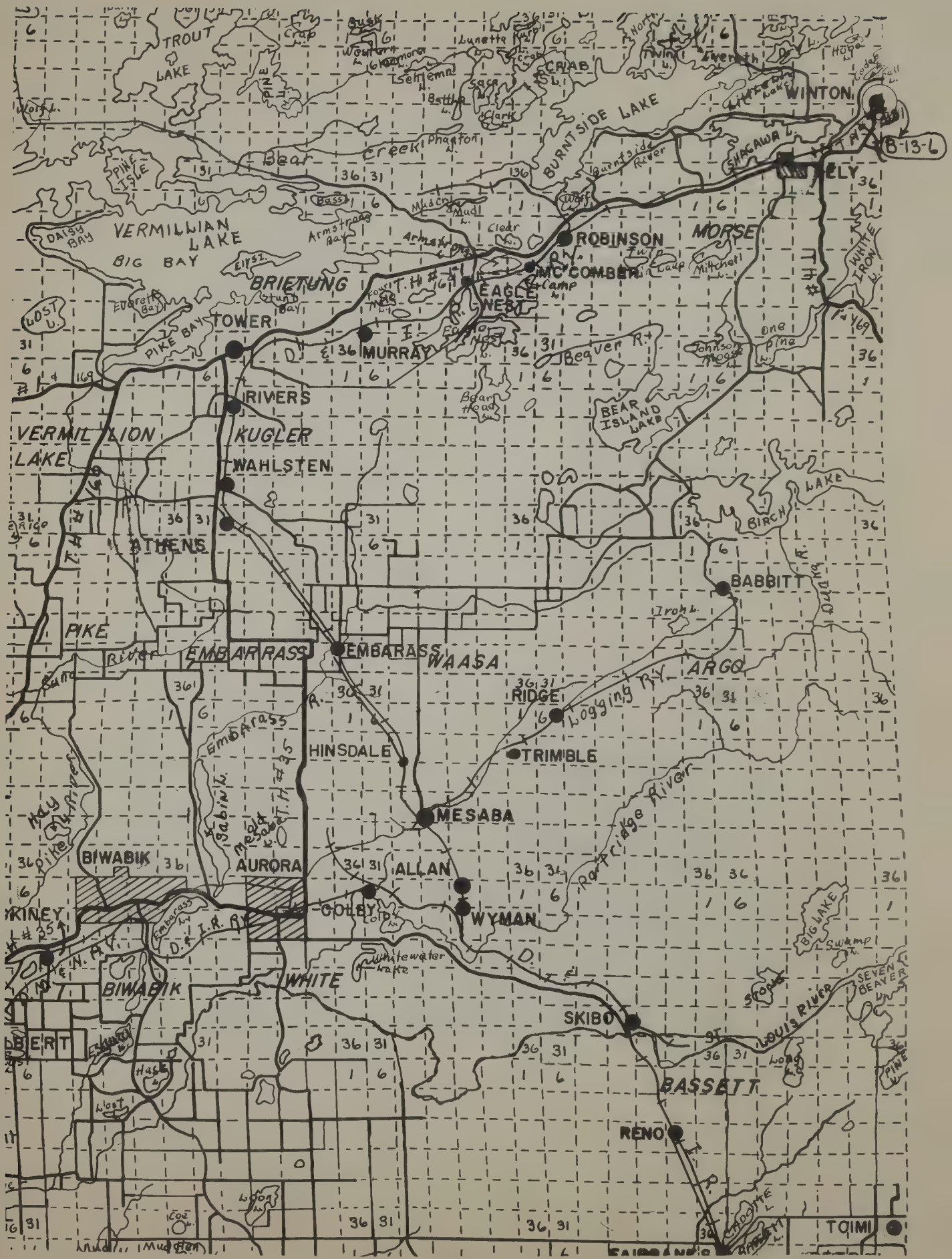
TROUT LAKE
CRAB L.
BURNTSIDE LAKE
WINTON
ELY
B-13-L
Bear Creek
VERMILLION LAKE
BIG BAY
DAISY BAY
ROBINSON
MORSE
MC COMBER
BRIETUNG
EAGLE NEST
TOWER
MURRAY
Beaver R.
RIVERS
KUGLER
VERMILLION LAKE
WAHLSTEN
ATHENS
BEAR ISLAND LAKE
BIRCH LAKE
BABBITT
PIKE
EMBARRASS
WAASA
ARGO
RIDGE
Logging R.R.
HINSDALE
TRIMBLE
MESABA
Partridge River
BIWABIK
AURORA
ALLAN
WYMAN
COLBY
KINEY
WHITE
SKIBO
BASSETT
RENO
TOIMI
BIG LAKE
SEVEN BEAVER L.
ST. LOUIS RIVER

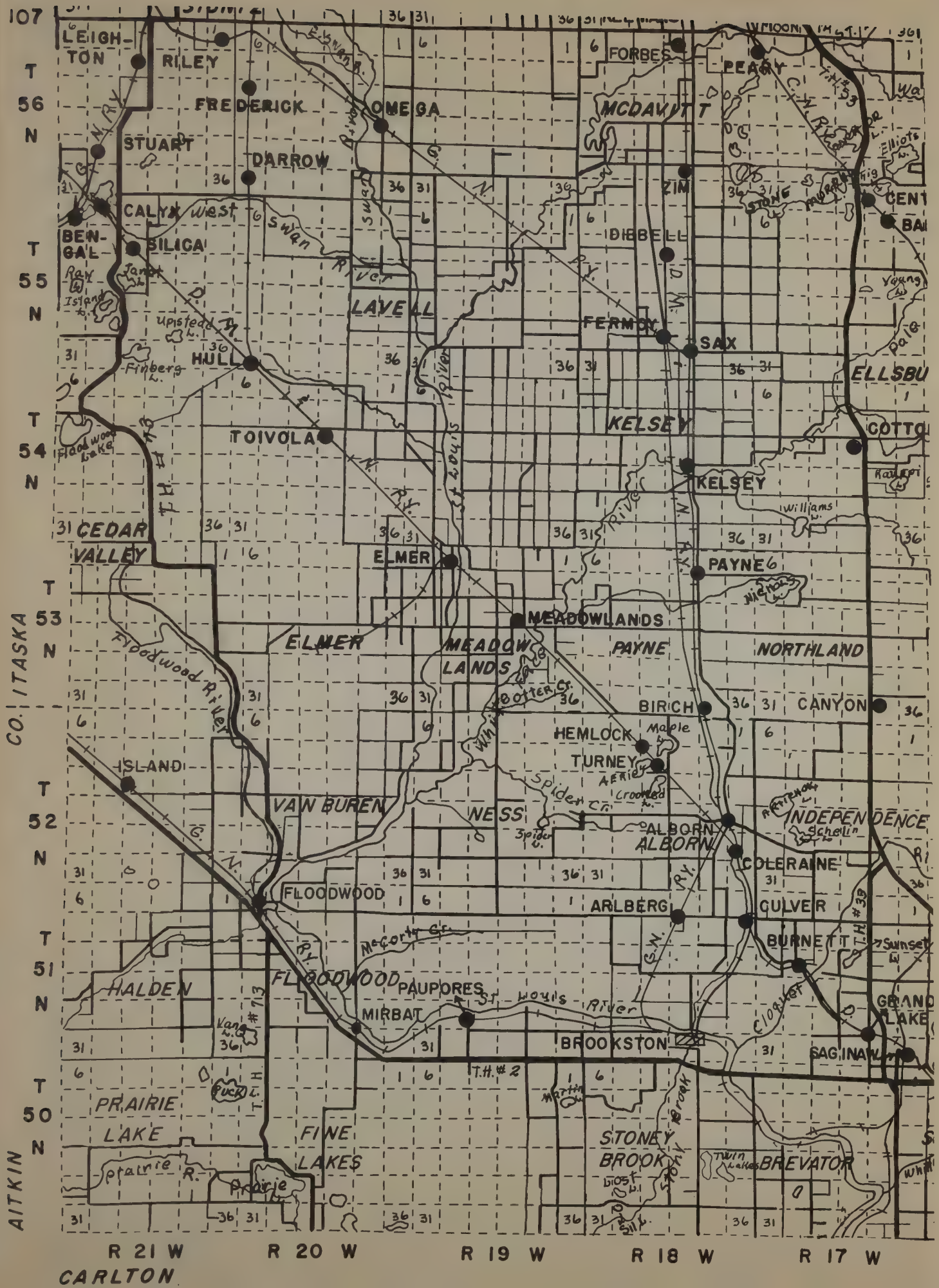
107
T 56 N
T 55 N
T 54 N
T 53 N
T 52 N
T 51 N
T 50 N
CO. ITASKA
AITKIN
R 21 W
R 20 W
R 19 W
R 18 W
R 17 W
CARLTON
LEIGHTON
RILEY
FREDERICK
OMEGA
STUART
DARROW
CALYX
BENGAL
SILICA
HULL
TOIVOLA
CEDAR VALLEY
ELMER
MEADOWLANDS
ELMER
MEADOW LANDS
PAYNE
NORTHLAND
BIRCH
CANYON
HEMLOCK
TURNEY
ISLAND
VAN BUREN
NESS
ALBORN
INDEPENDENCE
COLERAINE
FLOODWOOD
ARLBERG
CULVER
BURNETT
HALDEN
FLOODWOOD
PAUPORES
MIRBAT
BROOKSTON
SAGINAW
PRAIRIE LAKE
FINE LAKES
STONEY BROOK
BREVATOR
FORBES
PEARY
MCDAVITT
ZIM
DIBBELL
LAVELL
FERMOY
SAX
KELSEY
KELSEY
PAYNE
ELLSBU
COTTO
Swan River
St Louis River
Floodwood River
Floodwood Lake
Janet L.
Upisted L.
Finberg L.
Ray Island L.
Williams L.
Nichols L.
Maple L.
Aerie L.
Crooked L.
Spider Cr.
Spider L.
Scheli L.
McCarty Cr.
Clodhopper
Sunset L.
Grand Lake
Twin Lakes
Prairie R.
Prairie
Buck L.
Van L.
Stoney Brook
Silver L.
Elliots L.
Young L.
Kathryn L.
Stone L.
Fig L.
Wa
T.H. #2
T.H. #33
T.H. #73
T.H. #13
C.N. R.Y.
G.N. R.Y.
D.M.&N. R.Y.

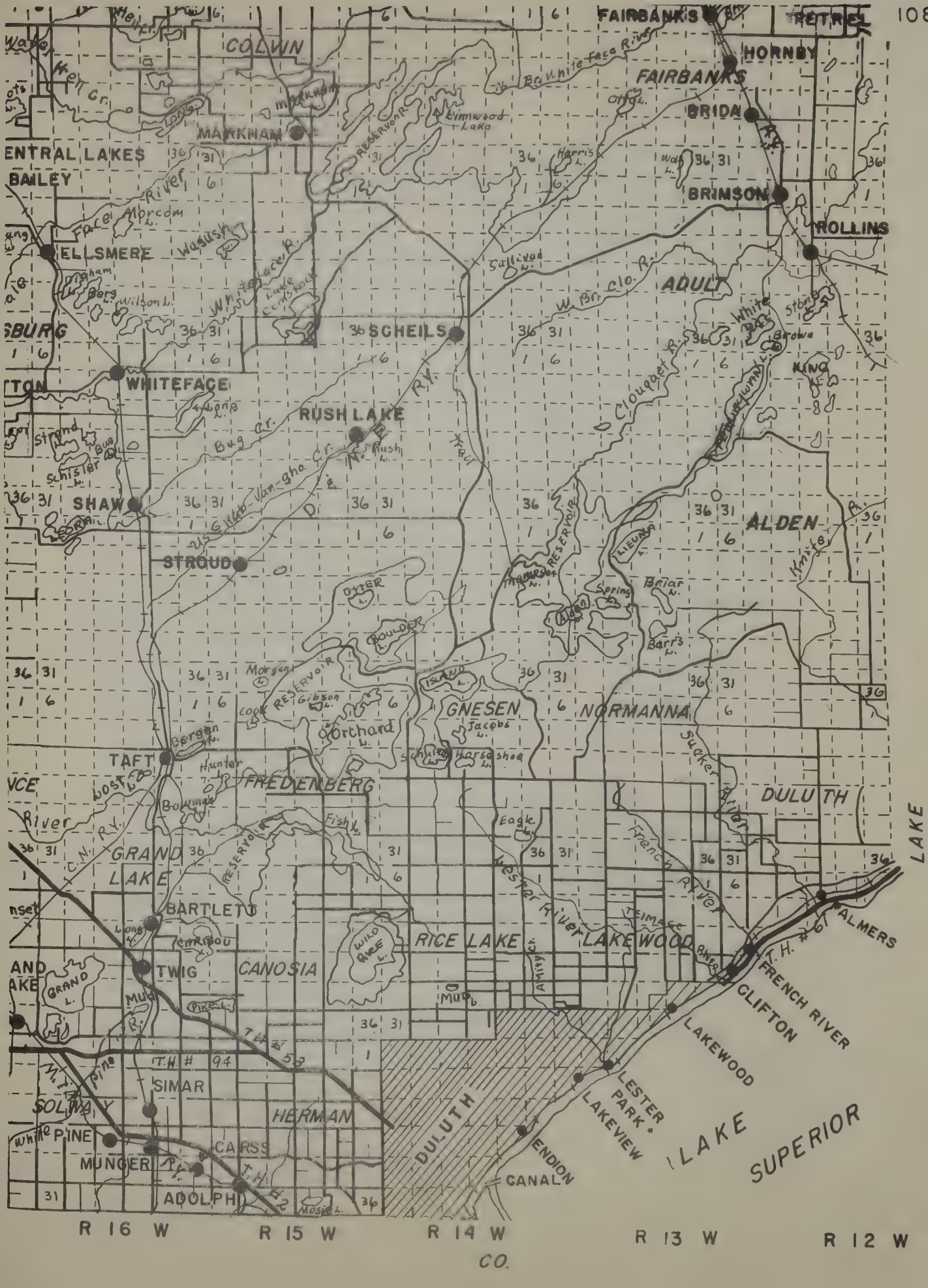
FAIRBANKS
TRETREL
HORNBY
COLWIN
FAIRBANKS
BRIDA
MARKHAM
CENTRAL LAKES
BAILEY
BRIMSON
ROLLINS
ELLSMERE
ADULT
SCHEILS
WHITEFACE
RUSH LAKE
SHAW
STROUD
ALDEN
KING
GNESEN
NORMANNA
TAFT
FREDENBERG
DULUTH
GRAND LAKE
BARTLETT
RICE LAKE
LAKEWOOD
PALMERS
TWIG
CANOSIA
FRENCH RIVER
CLIFTON
LAKEWOOD
LESTER PARK
LAKEVIEW
ENDION
CANAL
SIMAR
HERMAN
WHITE PINE
MUNGER
CARSS
ADOLPH
DULUTH
LAKE SUPERIOR
R 16 W
R 15 W
R 14 W
R 13 W
R 12 W
CO.

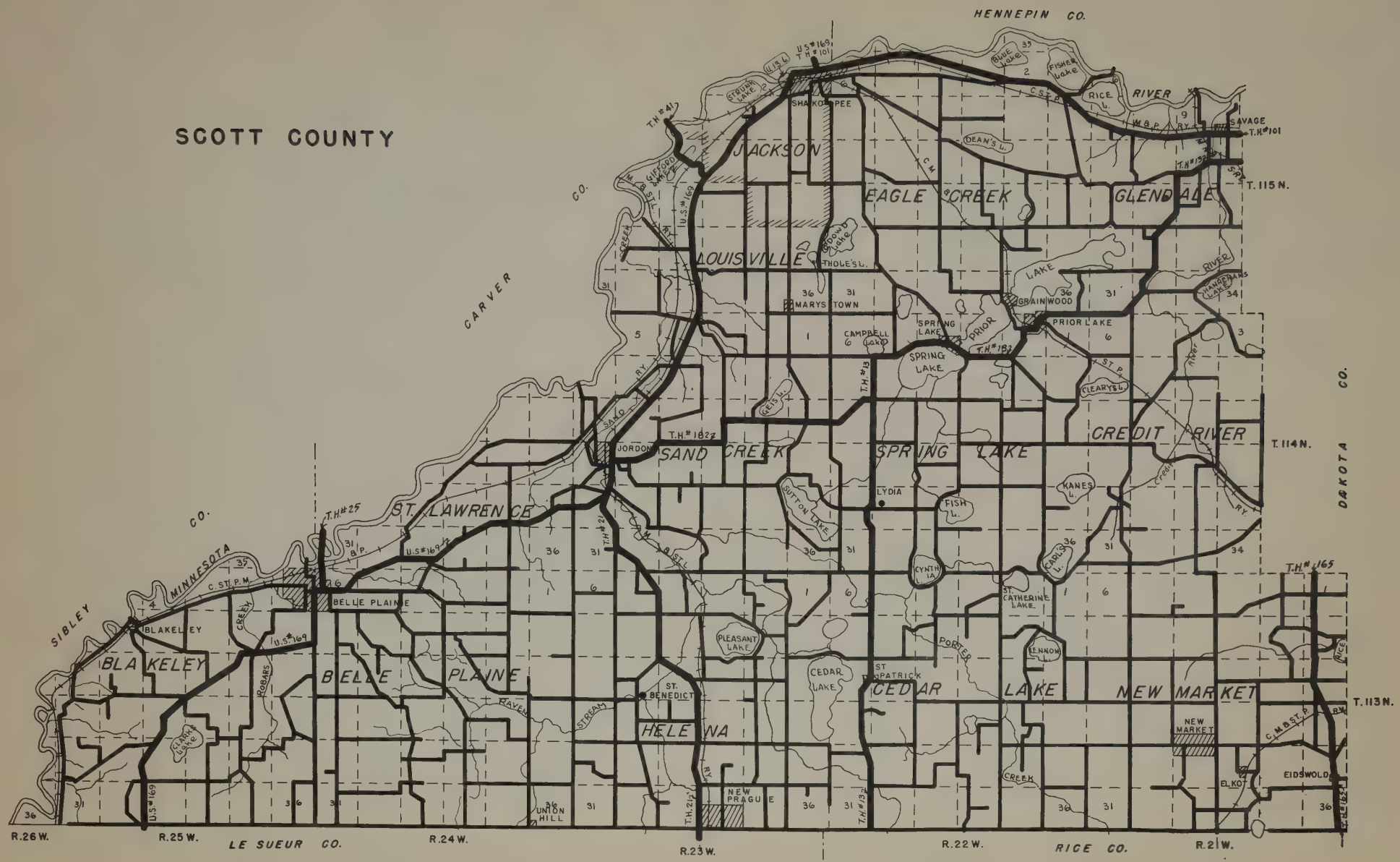
SCOTT COUNTY
HENNEPIN CO.
CARVER CO.
SIBLEY CO.
LE SUEUR CO.
RICE CO.
DAKOTA CO.
JACKSON
EAGLE CREEK
GLENDALE
LOUISVILLE
ST. LAWRENCE
SAND CREEK
SPRING LAKE
CREDIT RIVER
BLAKELEY
BELLE PLAINE
HELENA
CEDAR LAKE
NEW MARKET
SHAKOPEE
JORDAN
ST. MARYS TOWN
PRIOR LAKE
SAVAGE
LYDIA
ST. BENEDICT
NEW PRAGUE
UNION HILL
ST. PATRICK
ST. CATHERINE LAKE
EIDSWOLD
ELKO
T.115 N.
T.114 N.
T.113 N.
R.26 W.
R.25 W.
R.24 W.
R.23 W.
R.22 W.
R.21 W.

R-30-W
R-29-W
R-28-W
R-27-W
R-26-W
BENTON CO.
MILLE LACS CO.
ISANTI CO.
ANOKA CO.
WRIGHT CO.
STEARNS CO.
SHERBURNE COUNTY
ST. CLOUD
HAVEN
CABLE
PALMER
SANTIAGO
BLUE HILL
BALDWIN
CLEAR LAKE
BECKER
ORROCK
LIVONIA
LAKE FREMONT
BIG LAKE
ELK RIVER
BECKER
ORROCK
BIG LAKE
ELK RIVER
Mississippi River
Rice Creek
Elk River
St. Francis River
Snake River
Big Mud
Rice Lake
Josephine
Clear
Camp
Boyd
Briggs
Julia
Rush
Picker
Stickney
Eagle
Birch
Mud
Thompson
Mitchell
Timbits
Cantlin
Fremont
Lake of the Woods
Stone
Twin
Sand
Rice
Big
T.H. #10
T.H. #52
T.H. #218
T.H. #240
T.H. #25
T.H. #169
N.P. RY.
G.N. RY.
C.M.&St.P. RY.
B12-3

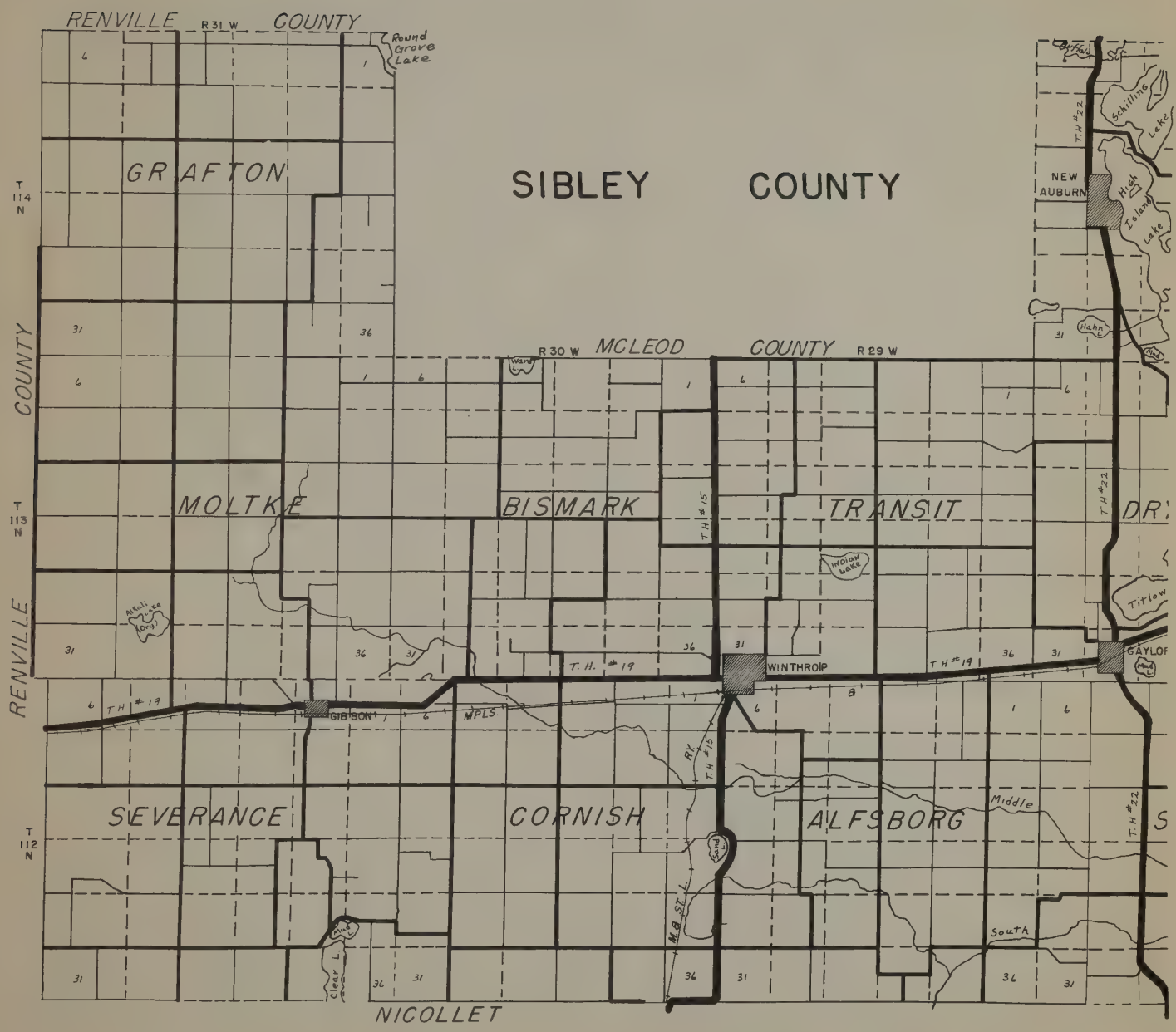
RENVILLE COUNTY
R 31 W
Round Grove Lake
SIBLEY COUNTY
GRAFTON
T 114 N
COUNTY
RENVILLE
R 30 W
MCLEOD COUNTY
R 29 W
MOLTKE
BISMARK
TRANSIT
T 113 N
Alkali Lake
Hollow Lake
Titlow
T.H. #19
WINTHROP
GAYLORD
GIBBON
MPLS.
T.H. #15
T.H. #22
NEW AUBURN
High Island Lake
Schilling Lake
Hahn
SEVERANCE
CORNISH
ALFSBORG
T 112 N
Middle
South
Clear L.
Sand L.
Mac St. L.
NICOLLET

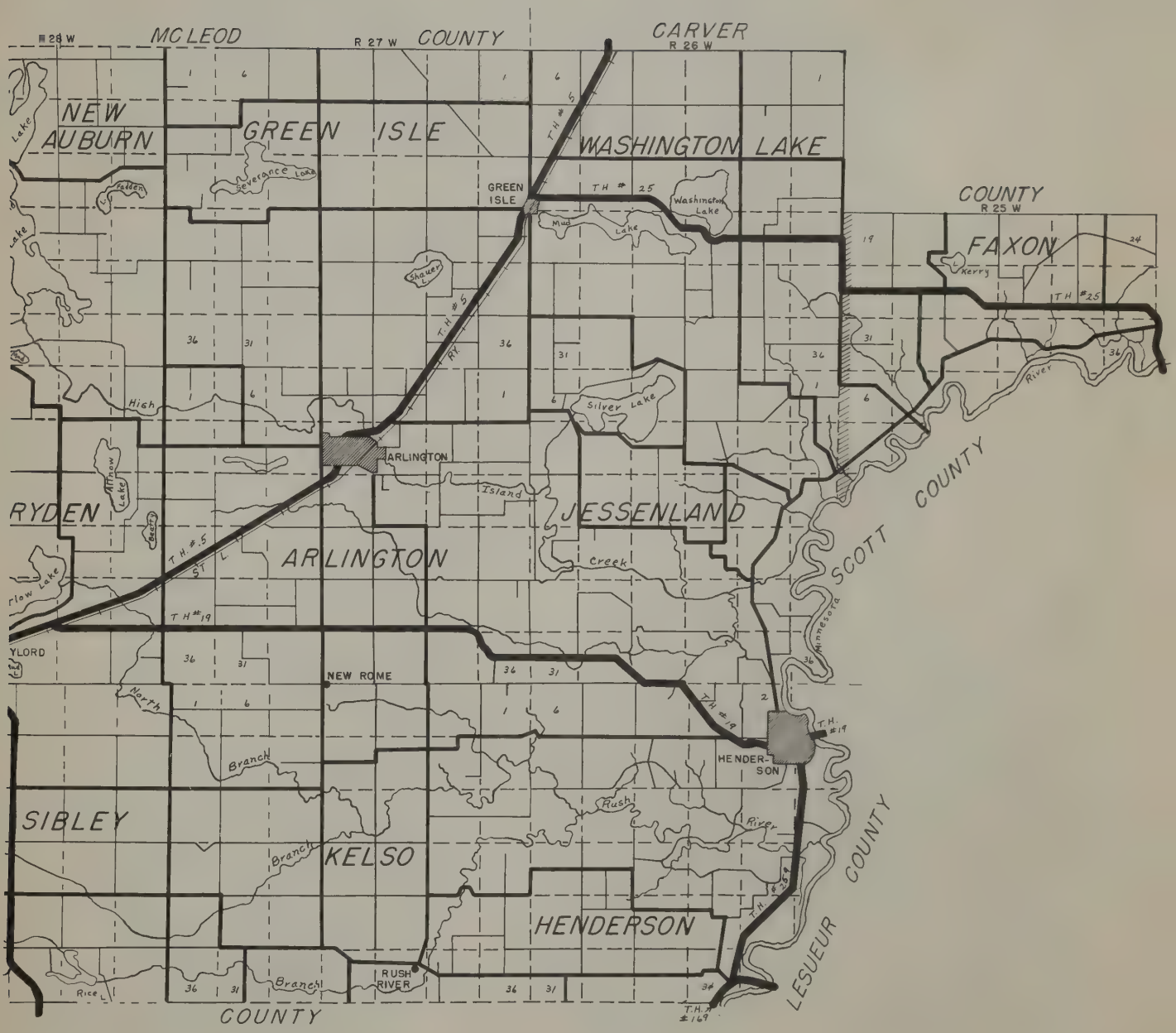
MCLEOD
COUNTY
R 27 W
R 26 W
CARVER
COUNTY
R 25 W
NEW AUBURN
GREEN ISLE
WASHINGTON LAKE
FAXON
RYDEN
ARLINGTON
JESSENLAND
SIBLEY
KELSO
HENDERSON
SCOTT COUNTY
LESUEUR COUNTY
GREEN ISLE
ARLINGTON
NEW ROME
HENDERSON
RUSH RIVER
TH #5
TH #25
TH #19
TH #169
Severance Lake
Washington Lake
Mud Lake
Shauer L
Silver Lake
Kerry
High
Island
Creek
Rush
River
North
Branch
Rice
Minnesota
River

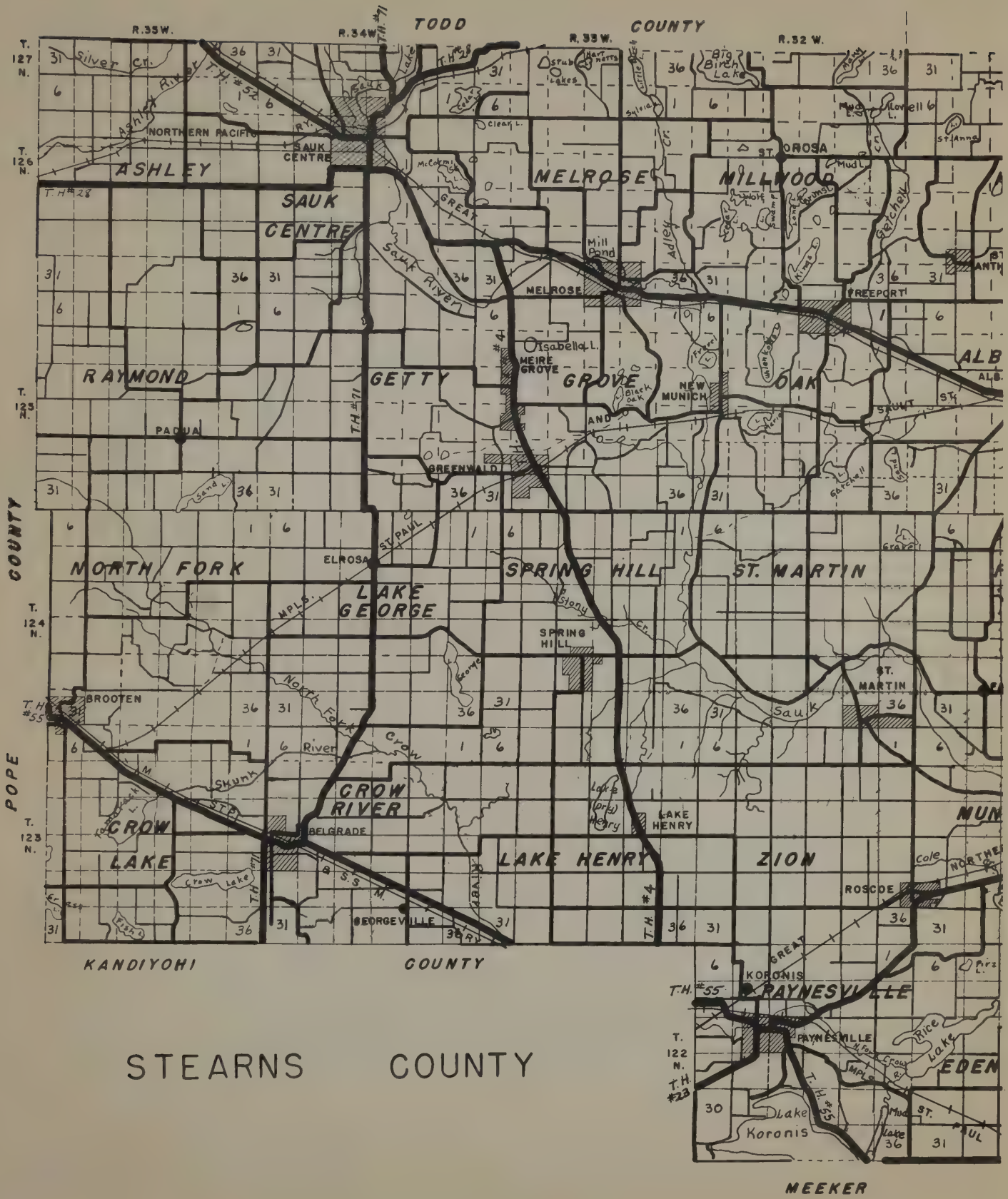

STEARNS COUNTY

MORRISON COUNTY
R. 31 W.
R. 30 W.
R. 29 W.
ST. FRANCIS
OPOLE
HOLDINGFORD
KRAIN
HOLDING
BROCKWAY
ST. STEPHENS
ST. ANTHONY
ST. ANNA
ST. WENDEL
ALBANY
AVON
ST. WENDEL
LEAUK
NORTHERN RY.
SARTELL
BENTON COUNTY
COLLEGEVILLE
ST. JOSEPH
WAITE PARK
ST. CLOUD
FARMING
COLLEGEVILLE
ST. JOSEPH
ST. CLOUD
FARMING
PLEASANT LAKE
JACOBS PRAIRIE
ST. AUGUSTA
WAKEFIELD
ROCKVILLE
COLD SPRING
RICHMOND
LUXEMBURG
ROCKVILLE
ST. AUGUSTA
SHERBURNE COUNTY
MARTY
Pearl Lake
ST. NICHOLAS
MAINE PRAIRIE
FAIRHAVEN
LYNDEN
CLEARWATER
LUXEMBURG
MAINE PRAIRIE
EDEN VALLEY
KIMBALL
FAIRHAVEN
SAULT ST.
Clearwater Lake
WRIGHT COUNTY
COUNTY

STEELE COUNTY

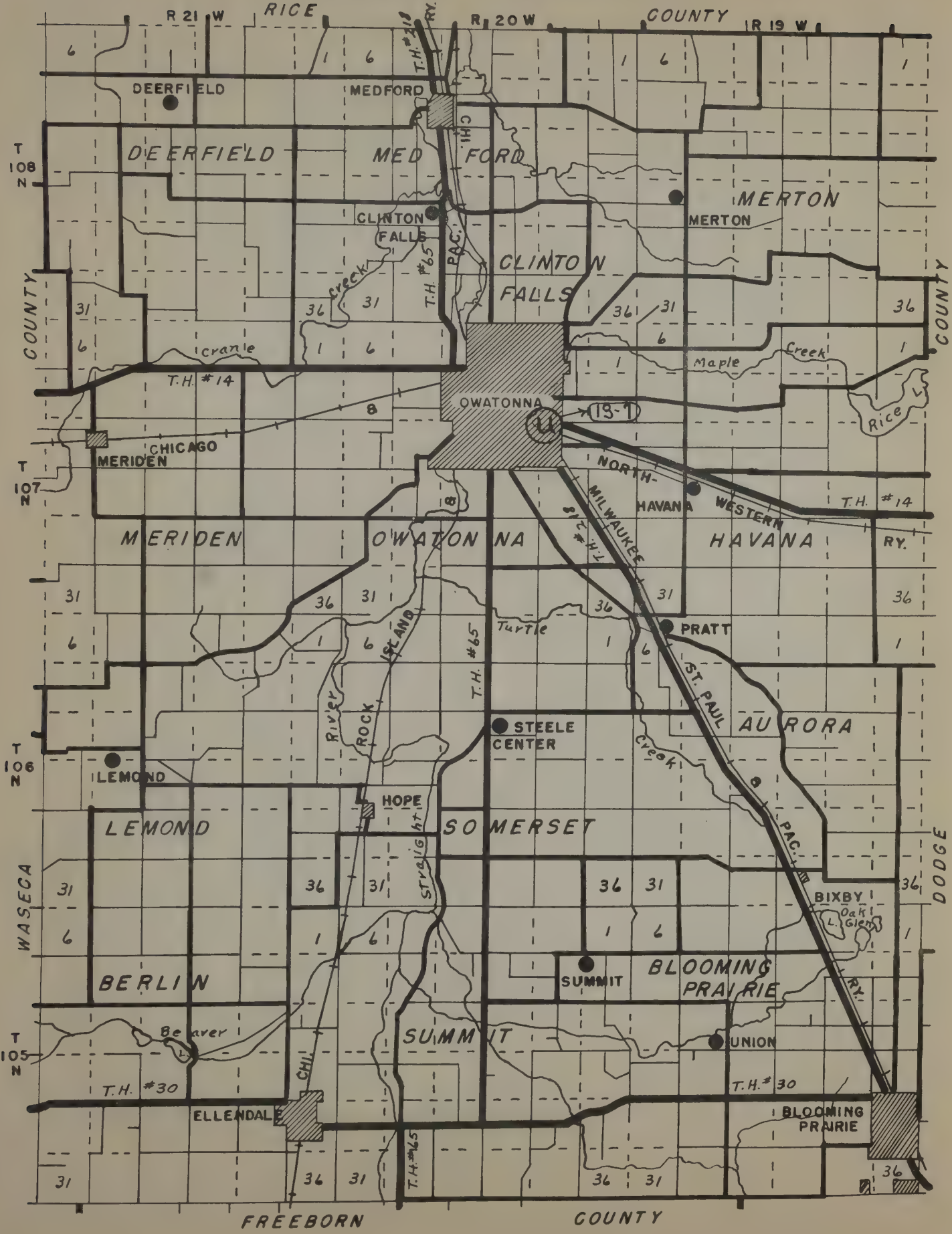

STEVENS COUNTY

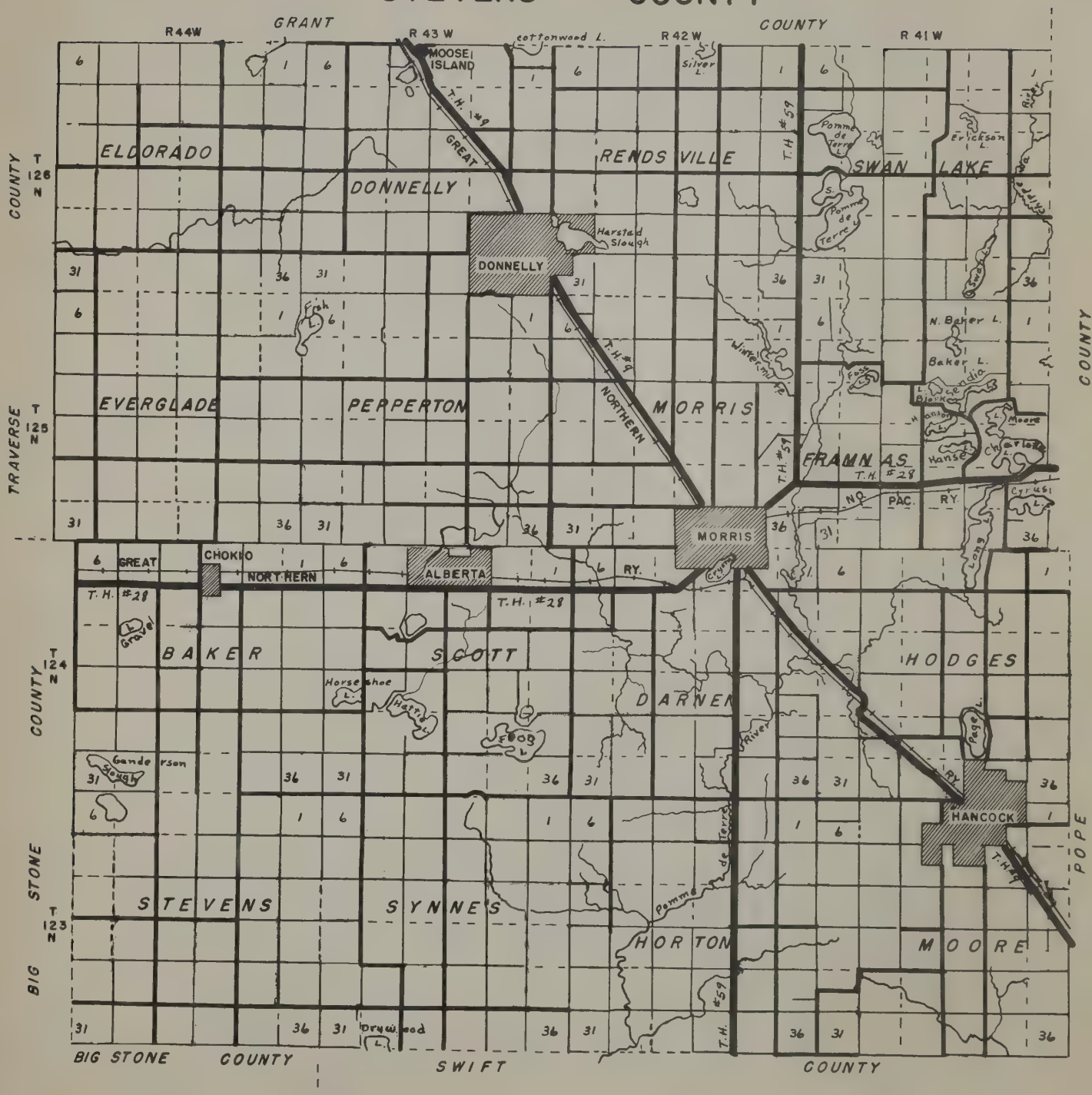

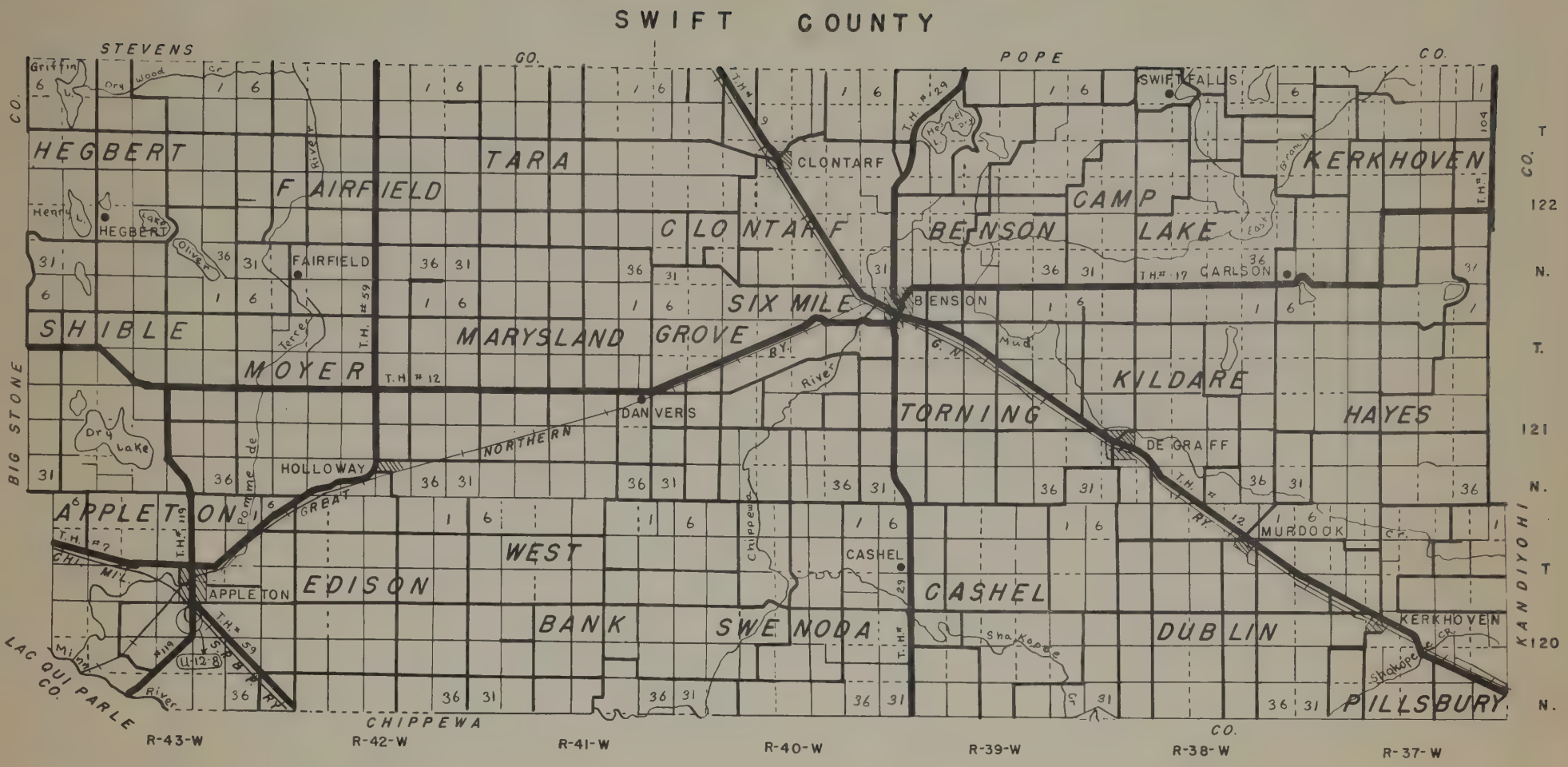
SWIFT COUNTY
STEVENS CO.
POPE CO.
BIG STONE CO.
KANDIYOHI CO.
LAC QUI PARLE CO.
CHIPPEWA CO.
HEGBERT
FAIRFIELD
TARA
CLONTARF
CAMP LAKE
KERKHOVEN
BENSON
SIX MILE GROVE
MARYSLAND
SHIBLE
MOYER
KILDARE
TORNING
HAYES
APPLETON
WEST EDISON
BANK
SWENODA
CASHEL
DUBLIN
PILLSBURY
SWIFT FALLS
CARLSON
DE GRAFF
MURDOCK
DANVERS
HOLLOWAY
HEGBERT
FAIRFIELD
APPLETON
CASHEL
KERKHOVEN
NORTHERN
GREAT
R-43-W
R-42-W
R-41-W
R-40-W
R-39-W
R-38-W
R-37-W
T. 122 N.
T. 121 N.
T. 120 N.

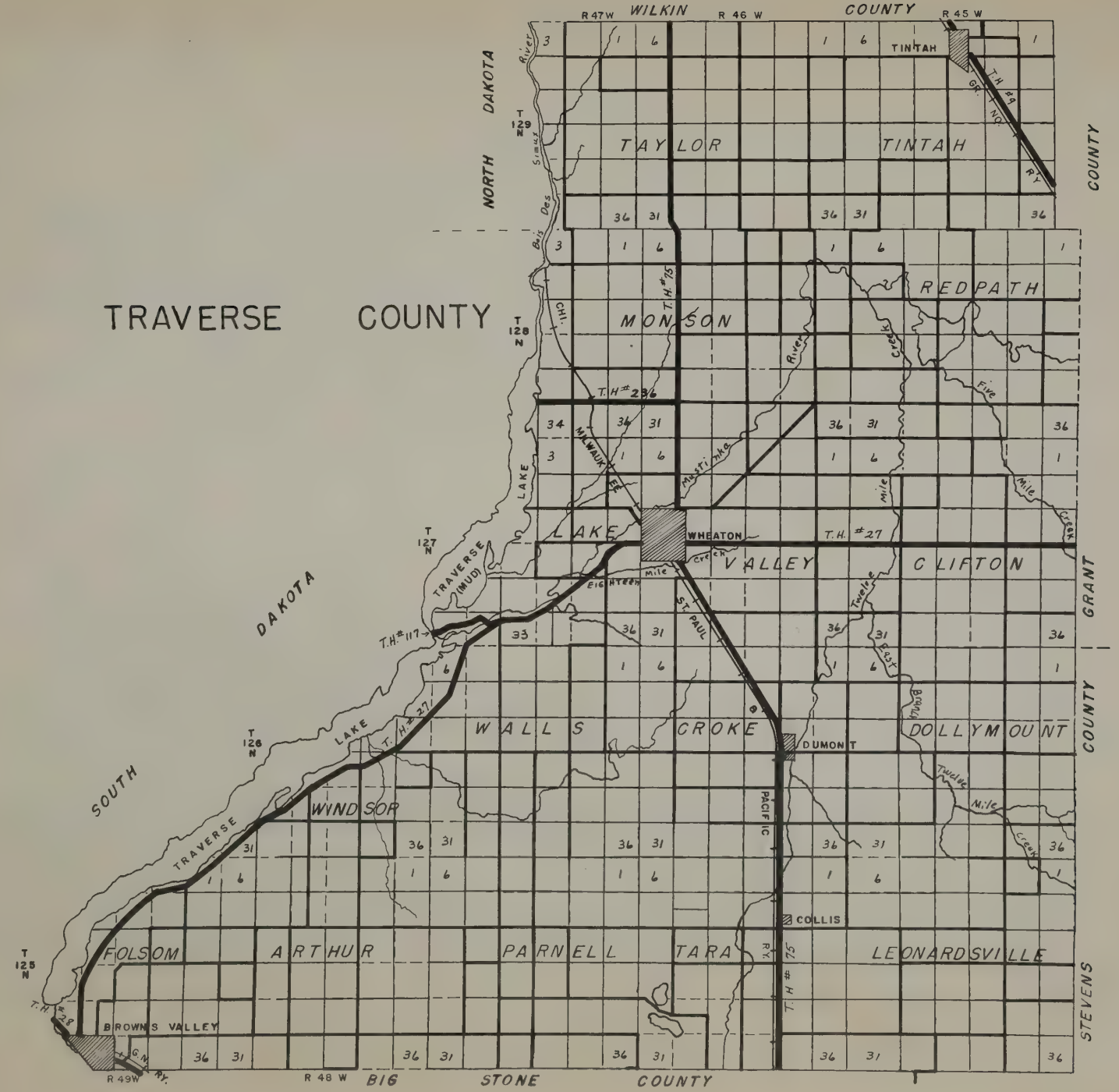
TRAVERSE COUNTY
WILKIN COUNTY
R 47W
R 46 W
R 45 W
NORTH DAKOTA
SOUTH DAKOTA
T 129 N
T 128 N
T 127 N
T 126 N
T 125 N
TAYLOR
TINTAH
MONSON
REDPATH
LAKE VALLEY
CLIFTON
WALLS
CROKE
DOLLYMOUNT
WINDSOR
FOLSOM
ARTHUR
PARNELL
TARA
LEONARDSVILLE
TINTAH
WHEATON
DUMONT
COLLIS
BROWNS VALLEY
TRAVERSE (MUD) LAKE
BIG STONE COUNTY
GRANT COUNTY
STEVENS COUNTY
T.H. #117
T.H. #27
T.H. #28
T.H. #75
T.H. #236
T.H. #27
ST. PAUL
PACIFIC
G.N. RY.
R.Y.
Big Stone
Chi.
Milwaukee
Mustinka
River
Five Mile Creek
Twelve Mile Creek
Eighteen Mile Creek
Twelve Mile East Branch

TODD COUNTY

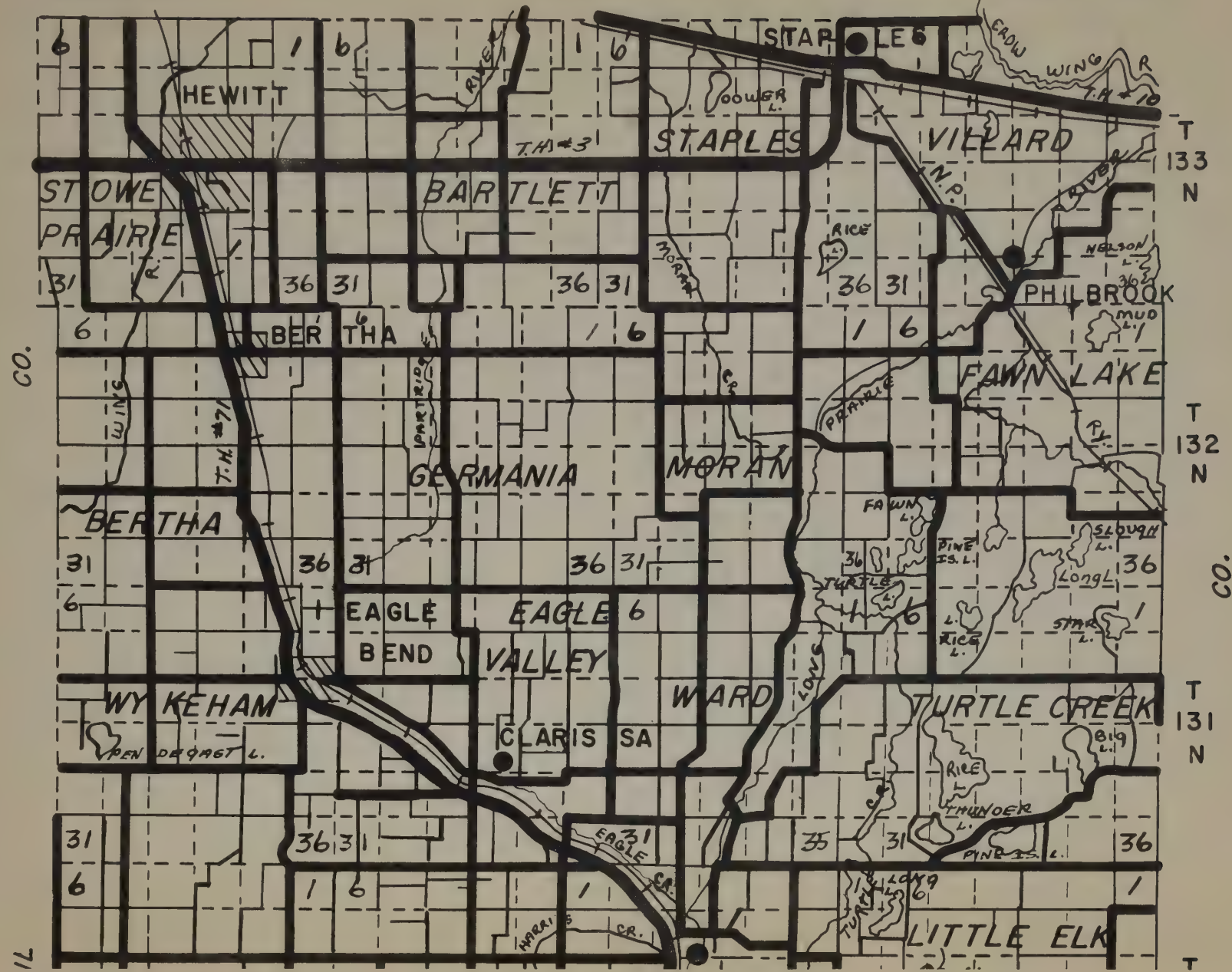
WADENA CO.
CASS CO.
STARLE
HEWITT
STARLES
VILLARD
STOWE PRAIRIE
BARTLETT
PHILBROOK
BERTHA
FAWN LAKE
GERMANIA
MORAN
BERTHA
EAGLE BEND
EAGLE VALLEY
WYKEHAM
WARD
TURTLE CREEK
CLARISSA
LITTLE ELK
T 133 N
T 132 N
T 131 N
CO.
CO.
T.H. #3
T.H. #7
T.H. #10
WING R.
CROW WING R.
N.P.
RIVER
PARTRIDGE
LONG
EAGLE CR.
HARRIS CR.
PRAIRIE
RICE L.
FAWN L.
TURTLE L.
PINE IS. L.
SLOUGH L.
LONG L.
STAR L.
MUD L.
NELSON L.
THUNDER L.
BIG L.
OPEN DEGRAGT L.

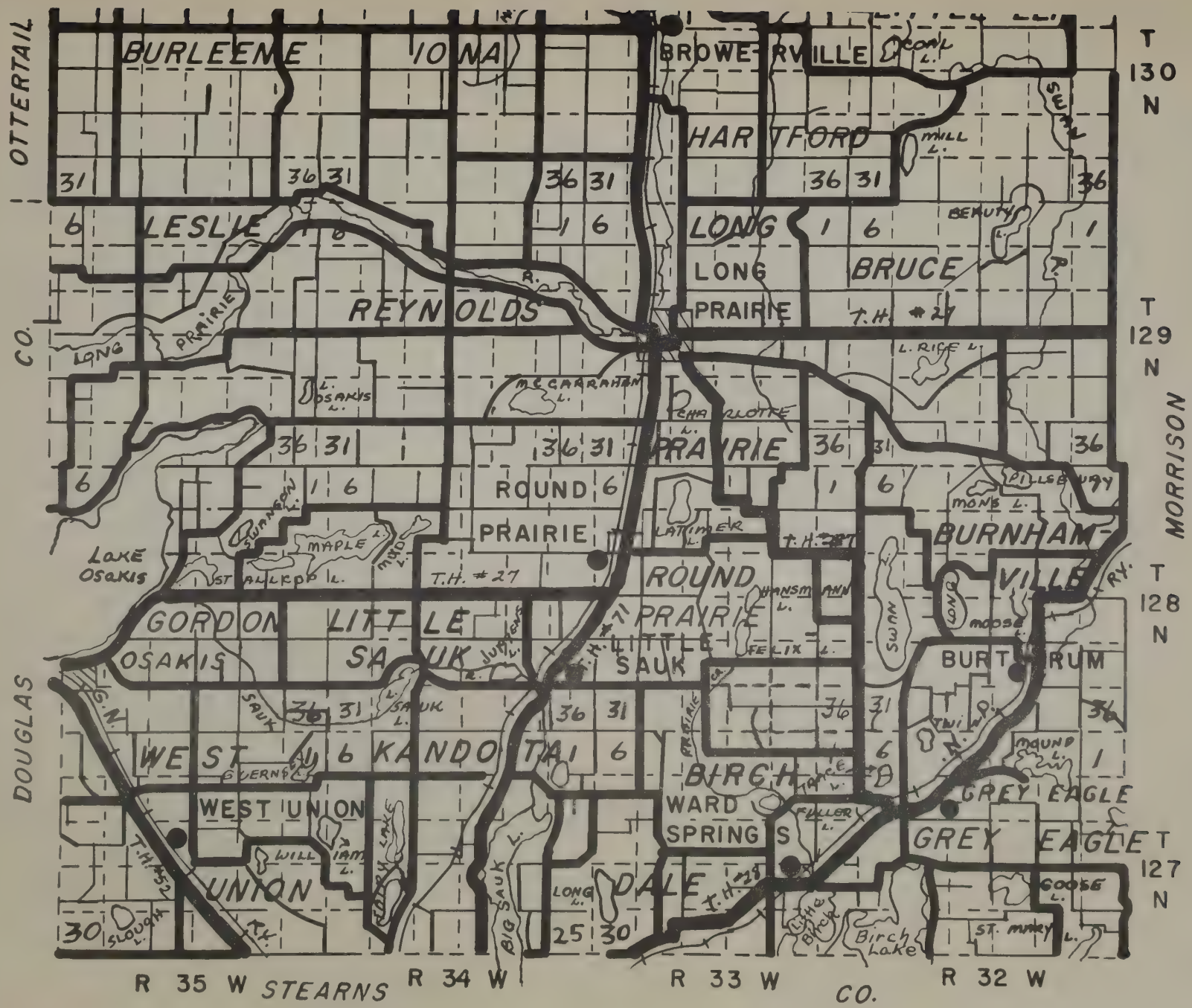
OTTERTAIL CO.
DOUGLAS
MORRISON
STEARNS CO.
BURLEENE
IOWA
BROWERVILLE
HARTFORD
LESLIE
LONG PRAIRIE
LONG
BRUCE
REYNOLDS
CHARLOTTE
PRAIRIE
ROUND PRAIRIE
BURNHAMVILLE
GORDON
LITTLE SAUK
OSAKIS
ROUND PRAIRIE
LITTLE SAUK
BURTRUM
WEST KANDOTAI
BIRCH
WARD SPRINGS
GREY EAGLE
WEST UNION
UNION
DALE
LAKE OSAKIS
T 130 N
T 129 N
T 128 N
T 127 N
R 35 W
R 34 W
R 33 W
R 32 W

WABASHA COUNTY
GOODHUE COUNTY
OLMSTED COUNTY
WINONA COUNTY
LAKE PEPIN
STATE OF WISCONSIN
MISSISSIPPI RIVER
MOUNT PLEASANT
LAKE PEPIN
CHESTER
GILLFORD
WEST ALBANY
GLASGOW
GREENFIELD
HYDE PARK
MAZEPPA
ZUMBRO
OAKWOOD
HIGHLAND
WATOPA
MINNEISKA
ELGIN
PLAINVIEW
LAKE CITY
KINGS COOLEY
READS LANDING
WABASHA
OAK CENTER
DUMFRIES
MIDLAND JCT
KELLOGG
WEST ALBANY
THEILMAN
KEEGAN
CONCEPTION
ZUMBRO FALLS
MAZEPPA
JARRET
MILLVILLE
HAMMOND
WEAVER
MINNEISKA
PLAINVIEW
ELGIN
CHICAGO
MILWAUKEE
ST. PAUL
C. & N.W. RY.
Zumbro River
Whitewater River
R 13 W
R 14 W
R 10 W
R 9 W
R 12 W
R 11 W
T 111 N
T 108 N
T.H. #61
T.H. #60
T.H. #63
T.H. #42
T.H. #247
T.H. #74

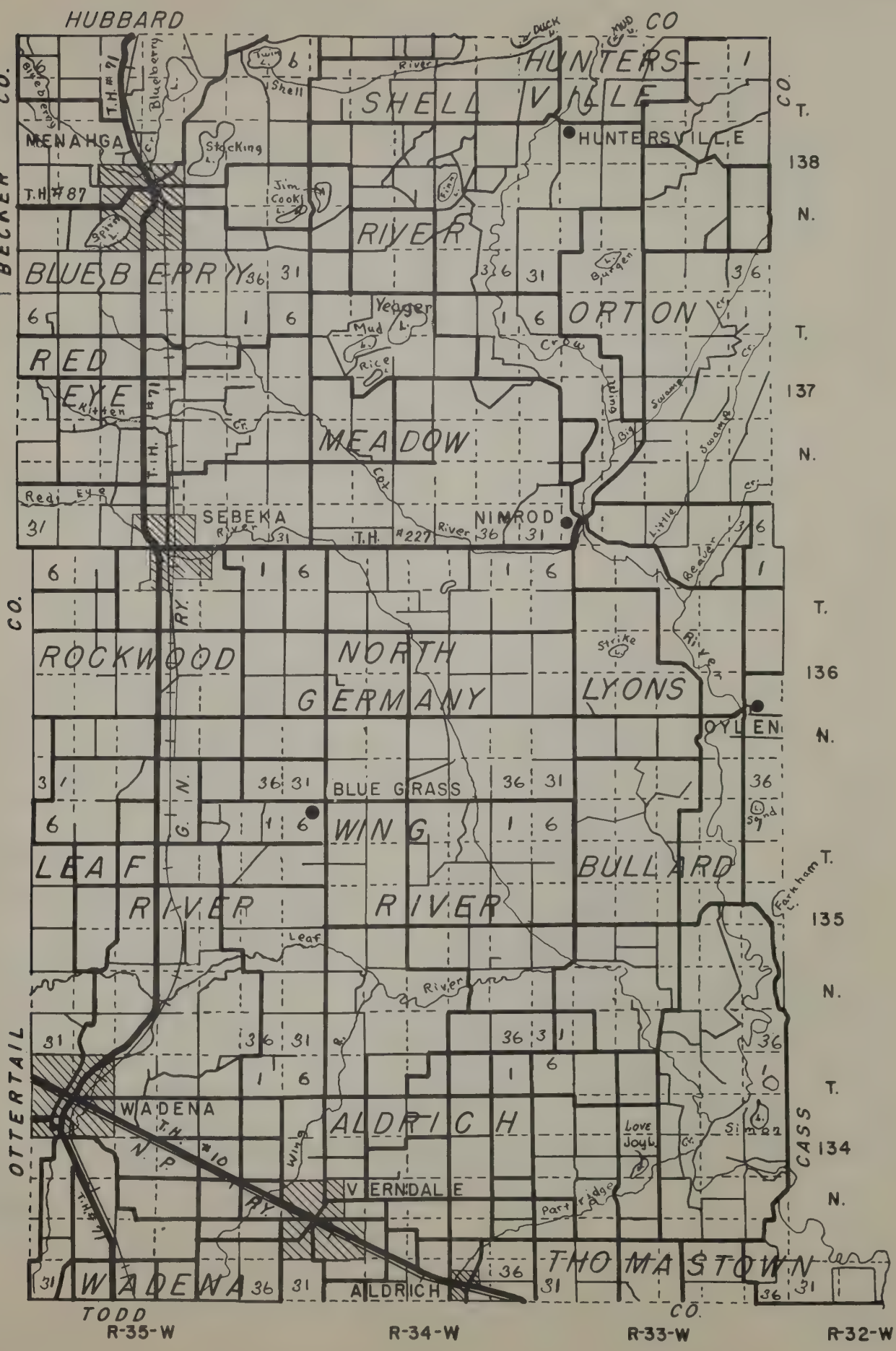
HUBBARD CO.
BECKER CO.
OTTERTAIL CO.
CASS CO.
TODD CO.
HUNTERS
SHELL VALLE
HUNTERSVILLE
MENAHGA
BLUEBERRY
RIVER
ORTON
RED EYE
MEADOW
SEBEKA
NIMROD
ROCKWOOD
NORTH GERMANY
LYONS
OYLEN
BLUE GRASS
WING
LEAF RIVER
BULLARD RIVER
WADENA
ALDRICH
VERNDALE
THOMASTOWN
T. 138 N.
T. 137 N.
T. 136 N.
T. 135 N.
T. 134 N.
R-35-W
R-34-W
R-33-W
R-32-W

WASECA COUNTY

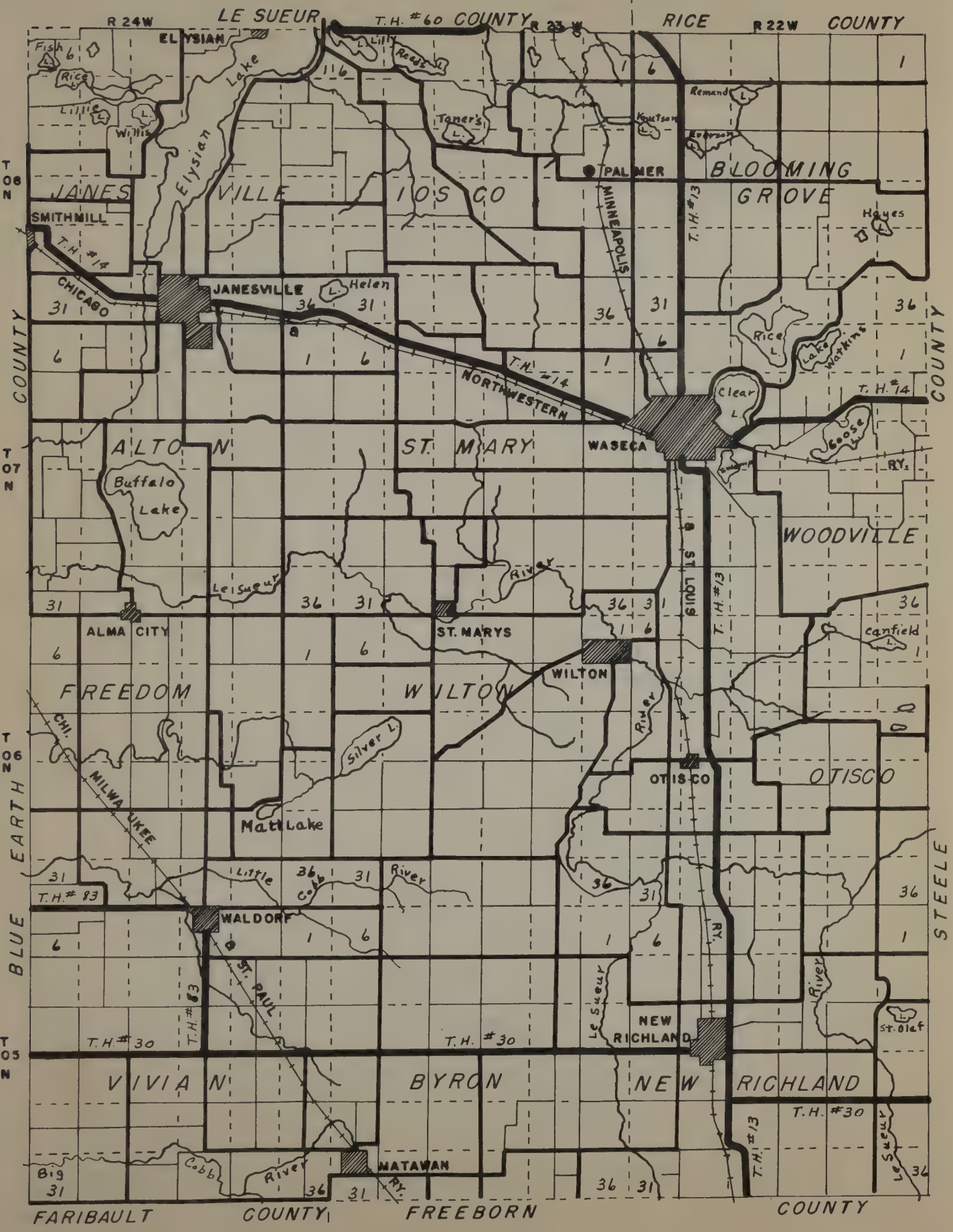

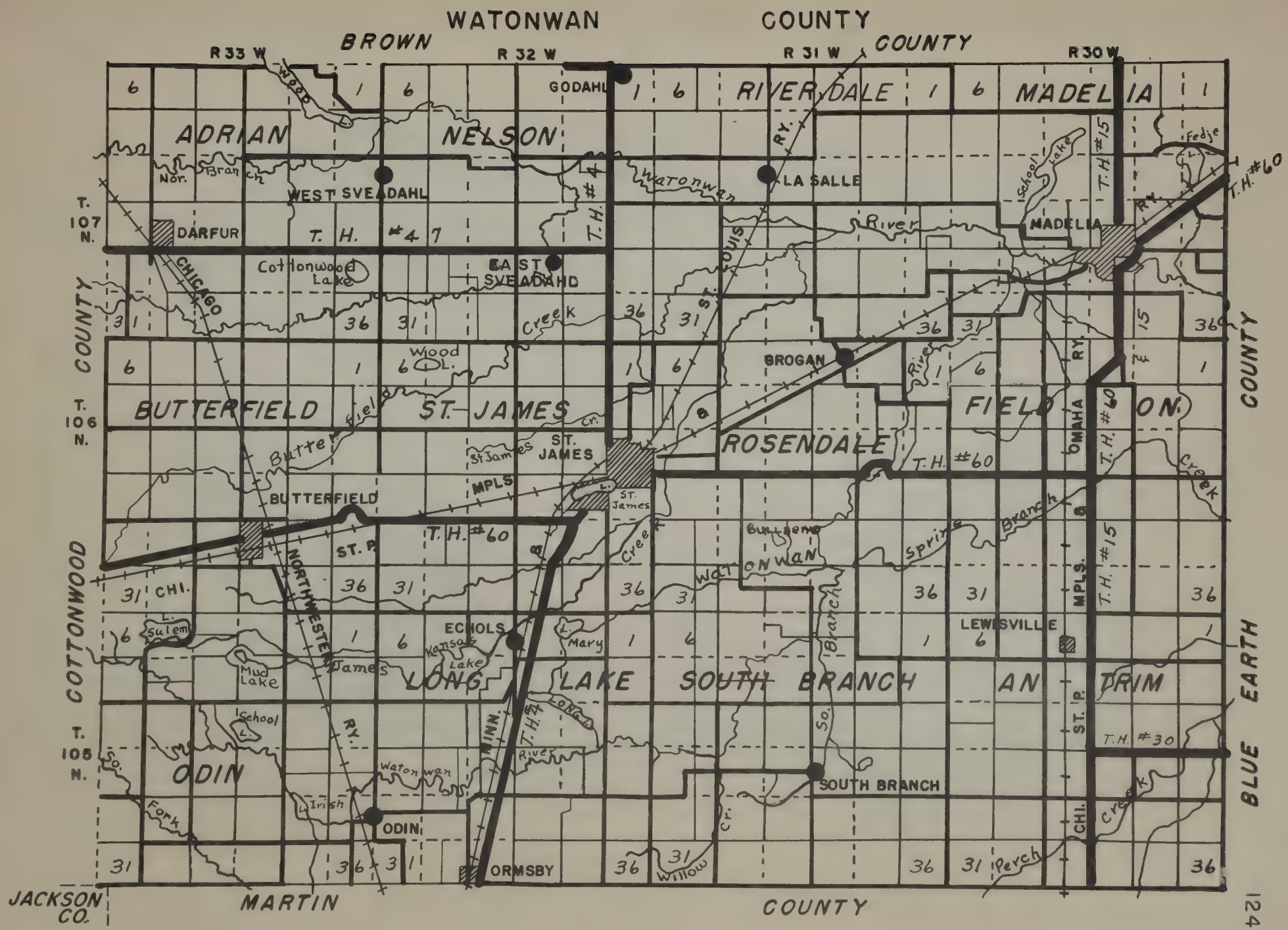
WATONWAN COUNTY
BROWN COUNTY
R 33 W
R 32 W
R 31 W
R 30 W
T. 107 N.
T. 106 N.
T. 105 N.
COTTONWOOD COUNTY
BLUE EARTH COUNTY
JACKSON CO.
MARTIN COUNTY
ADRIAN
NELSON
RIVERDALE
MADELIA
BUTTERFIELD
ST. JAMES
ROSENDALE
FIELD
ON.
LONG LAKE
SOUTH BRANCH
AN
TRIM
ODIN
GODAHL
WEST SVEADAHL
LA SALLE
DARFUR
EAST SVEADAHL
BROGAN
ST. JAMES
BUTTERFIELD
ECHOLS
LEWISVILLE
SOUTH BRANCH
ODIN
ORMSBY
T. H. #47
T. H. #60
T. H. #15
T. H. #30
CHICAGO
NORTHWESTERN
MPLS
ST. P.
CHI.
OMAHA
Cottonwood Lake
Wood L.
Mud Lake
Watonwan River
Butterfield Cr.
St James Cr.
Long Cr.
Willow Cr.
Perch Creek
Sprite Branch
So. Branch
Nor. Branch
So. Fork
Irish L.
School L.
Sulem L.
Mary L.
Kansas Lake
Fedje L.
School Lake
Bullhead
Watonwan

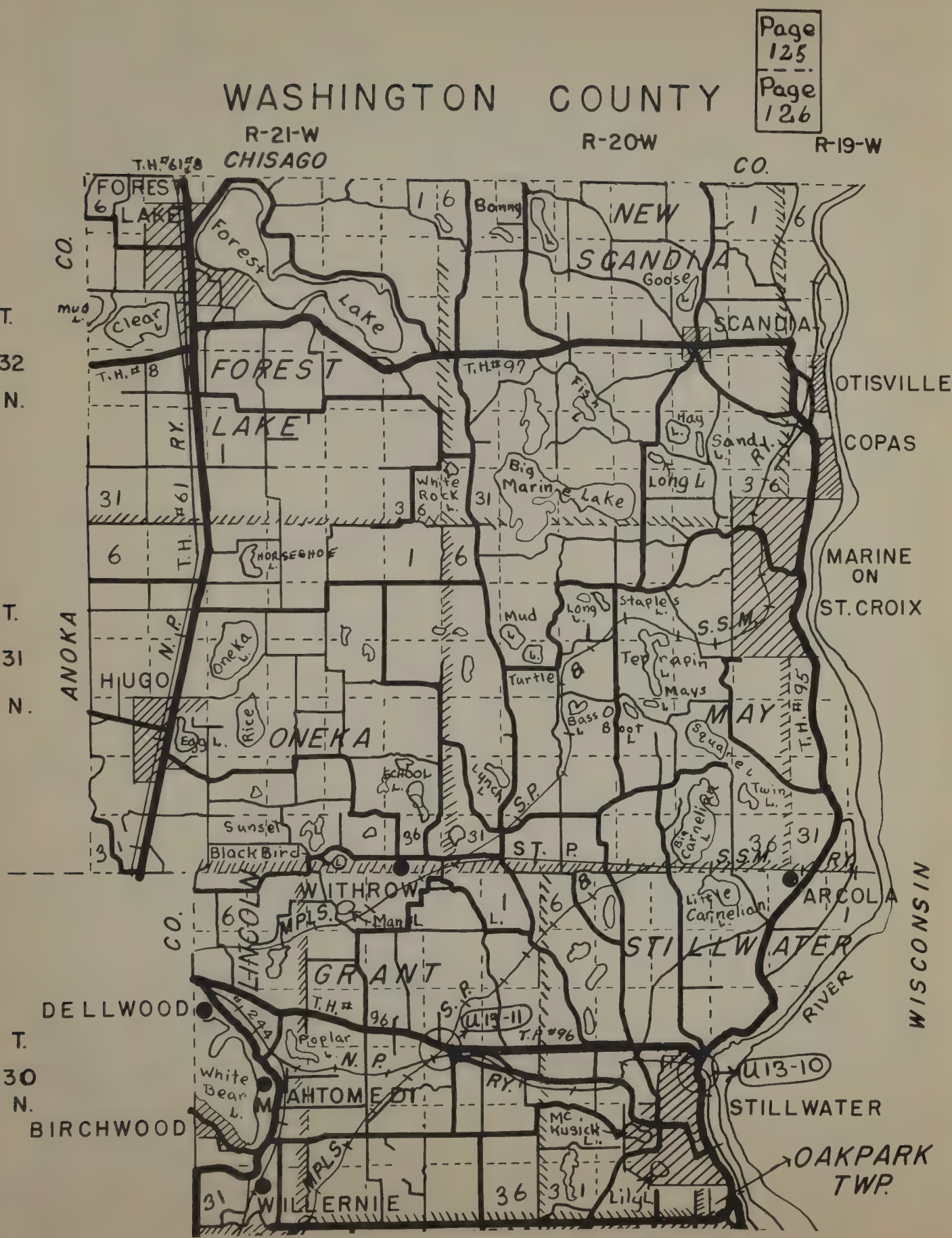
Page 125
Page 126
WASHINGTON COUNTY
R-21-W
R-20W
R-19-W
CHISAGO
CO.
T.H. #61 & 8
FOREST LAKE
Forest Lake
Clear L.
Mud L.
NEW SCANDIA
Bonny
Goose L.
SCANDIA
T.H. #97
T.H. #8
FOREST LAKE
OTISVILLE
COPAS
Fish L.
Hay L.
Sand L.
Big Marine Lake
Long L.
White Rock L.
Horseshoe L.
MARINE ON ST. CROIX
Mud L.
Long L.
Staples L.
S.S.M.
Turtle L.
Terrapin L.
Mays L.
Bass L.
Boot L.
Squaw L.
MAY
T.H. #95
HUGO
Oneka L.
Rice L.
Egg L.
ONEKA
School L.
Lynch L.
S.P.
Twin L.
Big Carnelian L.
Little Carnelian L.
Sunset
Black Bird
WITHROW
ST. P.
S.S.M.
RY.
ARCOLA
MPLS.
Man L.
STILLWATER
GRANT
LINCOLN CO.
DELLWOOD
T.H. #244
T.H. #96
U.19-11
T.H. #96
Poplar L.
N.P.
White Bear L.
AHTOMEDI
RY.
U13-10
STILLWATER
BIRCHWOOD
Mc Kusick L.
OAKPARK TWP.
WILLERNIE
Lily L.
RIVER
WISCONSIN
ANOKA
T. 32 N.
T. 31 N.
T. 30 N.

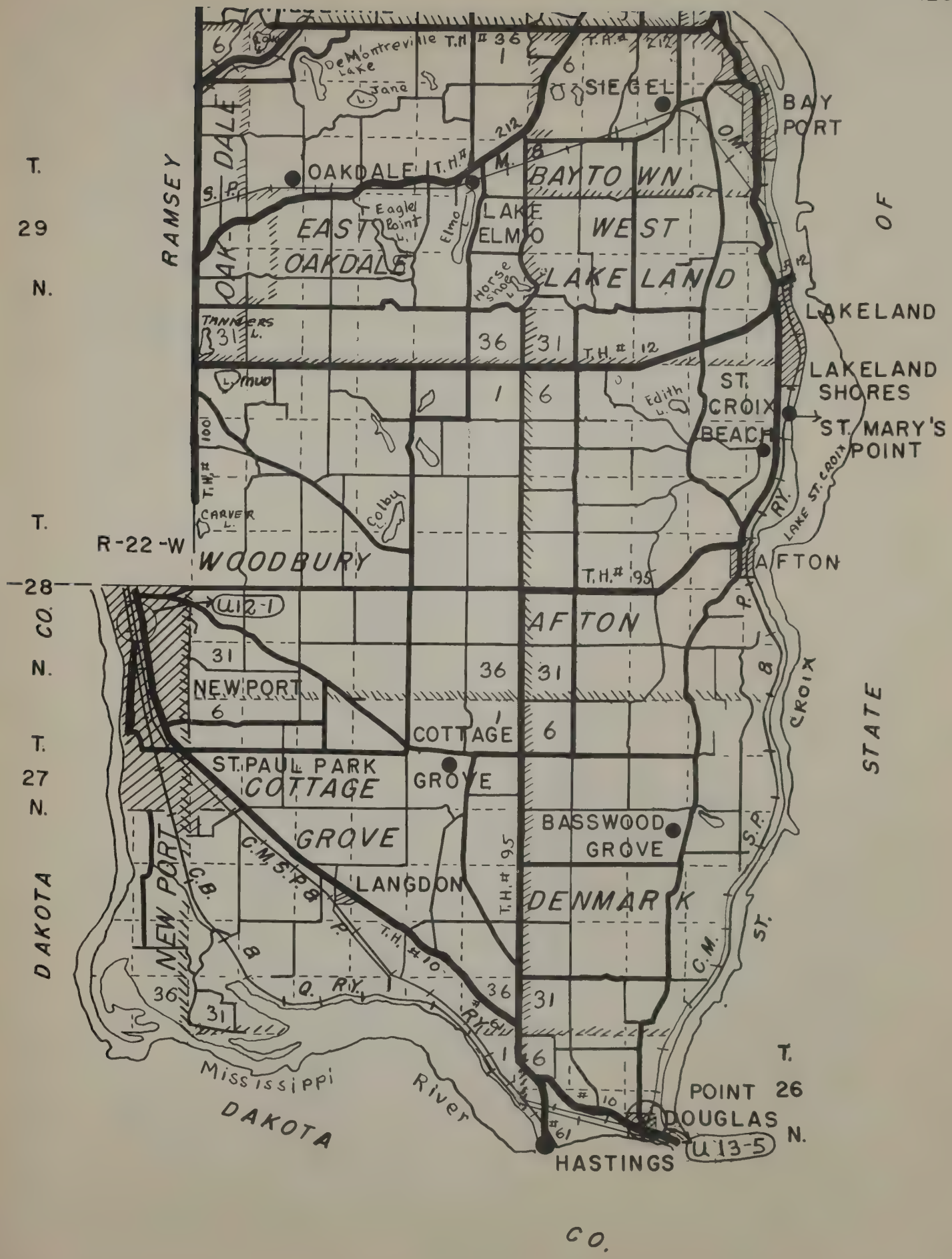
T. 29 N.
T. 28 N.
T. 27 N.
T. 26 N.
R-22-W
RAMSEY CO.
DAKOTA CO.
STATE OF
OAKDALE
EAST OAKDALE
BAYTOWN
WEST LAKELAND
LAKE ELMO
SIEGEL
BAY PORT
LAKELAND
LAKELAND SHORES
ST. CROIX BEACH
ST. MARY'S POINT
AFTON
WOODBURY
NEWPORT
COTTAGE GROVE
ST. PAUL PARK
BASSWOOD GROVE
LANGDON
DENMARK
POINT DOUGLAS
HASTINGS
Mississippi River
DAKOTA
LAKE ST. CROIX
T.H. # 36
T.H. # 212
T.H. # 12
T.H. # 95
T.H. # 10
T.H. # 61
T.H. # 100
S.P.
C.M.St.P. & P.
C.B. & Q. RY.
C.M. & ST. P. RY.
U.12-1
U.13-5
DeMontreville Lake
Jane L.
Eagle Point L.
Elmo
Horse Shoe L.
TANNERS L.
Edith L.
Colby L.
CARVER L.

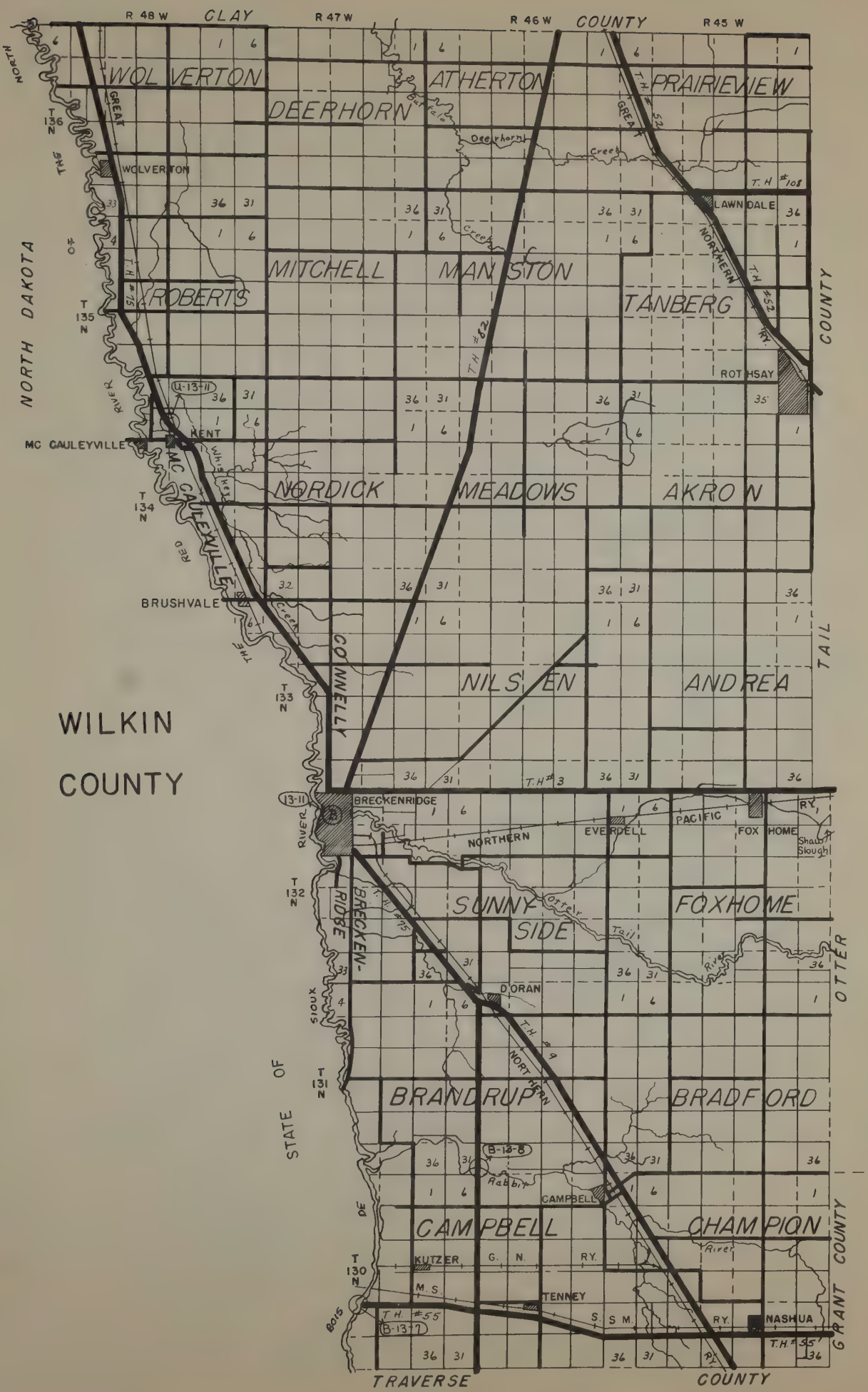
R 48 W
CLAY
R 47 W
R 46 W
COUNTY
R 45 W
WOLVERTON
ATHERTON
PRAIRIEVIEW
DEERHORN
WOLVERTON
LAWNDALE
MITCHELL
MANSTON
ROBERTS
TANBERG
ROTHSAY
NORTH DAKOTA
COUNTY
MC CAULEYVILLE
KENT
NORDICK
MEADOWS
AKRON
BRUSHVALE
NILSEN
ANDREA
TAIL
WILKIN
COUNTY
BRECKENRIDGE
EVERDELL
FOX HOME
SUNNY SIDE
FOXHOME
OTTER
D'ORAN
BRANDRUP
BRADFORD
CAMPBELL
CHAMPION
KUTZER
TENNEY
NASHUA
GRANT COUNTY
STATE OF
TRAVERSE
COUNTY

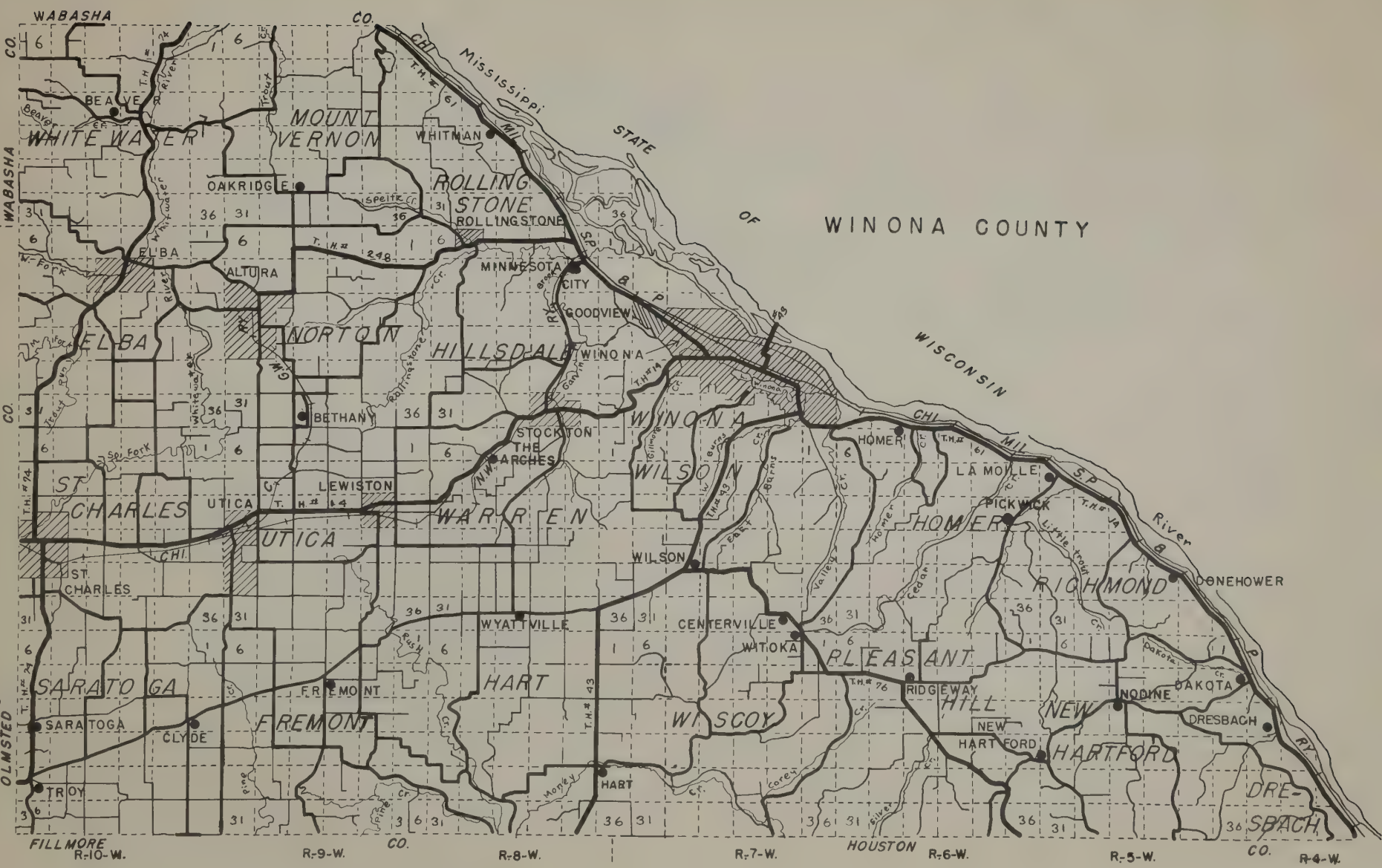
WINONA COUNTY
STATE OF WISCONSIN
Mississippi River
WABASHA CO.
OLMSTED CO.
FILLMORE CO.
HOUSTON CO.
T. 108 N.
T. 107 N.
T. 106 N.
T. 105 N.
R-10-W.
R-9-W.
R-8-W.
R-7-W.
R-6-W.
R-5-W.
R-4-W.
WHITE WATER
MOUNT VERNON
ROLLING STONE
ELBA
NORTON
HILLSDALE
WINONA
WILSON
ST CHARLES
UTICA
WARREN
HOMER
RICHMOND
SARATOGA
HART
FREMONT
WISCOY
PLEASANT HILL
NEW HARTFORD
DRE-SBACH
BEAVER
WHITMAN
OAKRIDGE
ROLLINGSTONE
MINNESOTA CITY
GOODVIEW
ALTURA
BETHANY
STOCKTON
THE ARCHES
LEWISTON
HOMER
LA MOILLE
PICKWICK
DONEHOWER
WILSON
WYATTVILLE
CENTERVILLE
WITOKA
RIDGEWAY
NODINE
DAKOTA
DRESBACH
SARATOGA
CLYDE
TROY
HART
ST CHARLES
T.H. #61
T.H. #248
T.H. #14
T.H. #43
T.H. #93
T.H. #76
C.M.&P.R.R.
C.M.&S.P.R.R.
C.M.&N.W.R.R.
C.B.&Q.R.R.
Beaver Cr.
Speltz Cr.
Whitewater River
Trout Cr.
Rollingstone Cr.
Gilmore Cr.
Burns Cr.
Garvin Brook
Homer Cr.
Little Trout Cr.
Cedar Cr.
Dakota Cr.
Pine Cr.
Money Cr.
Corey Cr.
Silver Cr.
Pine Creek
Rush Cr.
Jesse Run
N. Fork
So. Fork
East Valley

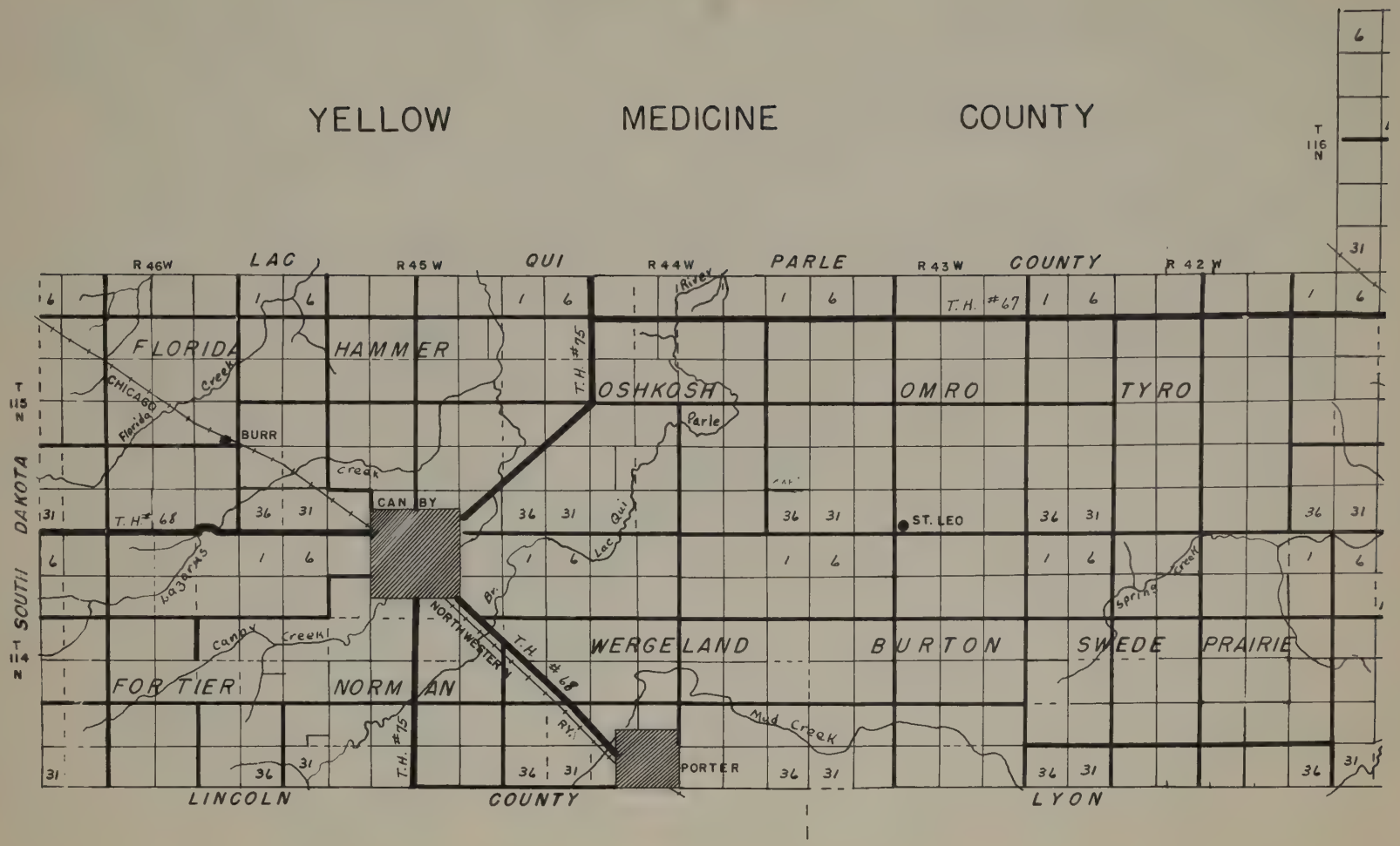
YELLOW MEDICINE COUNTY
R 46W
LAC
R 45 W
QUI
R 44 W
PARLE
R 43 W
COUNTY
R 42 W
T 116 N
T 115 N
T 114 N
SOUTH DAKOTA
FLORIDA
HAMMER
OSHKOSH
OMRO
TYRO
FORTIER
NORMAN
WERGELAND
BURTON
SWEDE PRAIRIE
BURR
CAN BY
ST. LEO
PORTER
T.H. #67
T.H. #68
T.H. #75
CHICAGO
Florida
Creek
Parle
River
Lac Qui
Br.
Canby Creek
Mud Creek
Spring Creek
NORTHWESTERN
R.R.
LINCOLN
COUNTY
LYON

T.H. #212
T 117 N
R 40 W
R 41 W
CHIPPEWA COUNTY
Minnesota
Stony Run
Creek
LISBON
STONY RUN
T 116 N
T.H. #59
GRANITE FALLS
OTTO
T.H. #212
T.H. #23 & 67
1113
CLARKFIELD
T.H. #67
HAZEL RUN
MINNEAPOLIS
Hazel Run
creek
HAZEL RUN
LORNE
RENVILLE COUNTY
River
FRIENDSHIP
MINNESOTA FALLS
T.H. #33
ST. LOUIS
NORTHERN
RY.
T.H. #274
T.H. #67
Spring
Creek
Hanley Game Refuge
NORMANIA
HANLEY FALLS
T.H. #67
Battle L.
Wood Lake
WOOD LAKE
SIOUX AGENCY
Spellman L.
Medicine
SANDNES
Yellow
T.H. #23
GREAT
WOODLAKE
Sand L.
Boiling
Spring
Cr.
COUNTY
ECHO
RY.
Twin L.
Tyson L.
POSEN
Curtis L.
ECHO
T 113 N
T.H. #67
Timm L.
T.H. #19
R 39 W
REDWOOD COUNTY
R 38 W
REDWOOD COUNTY

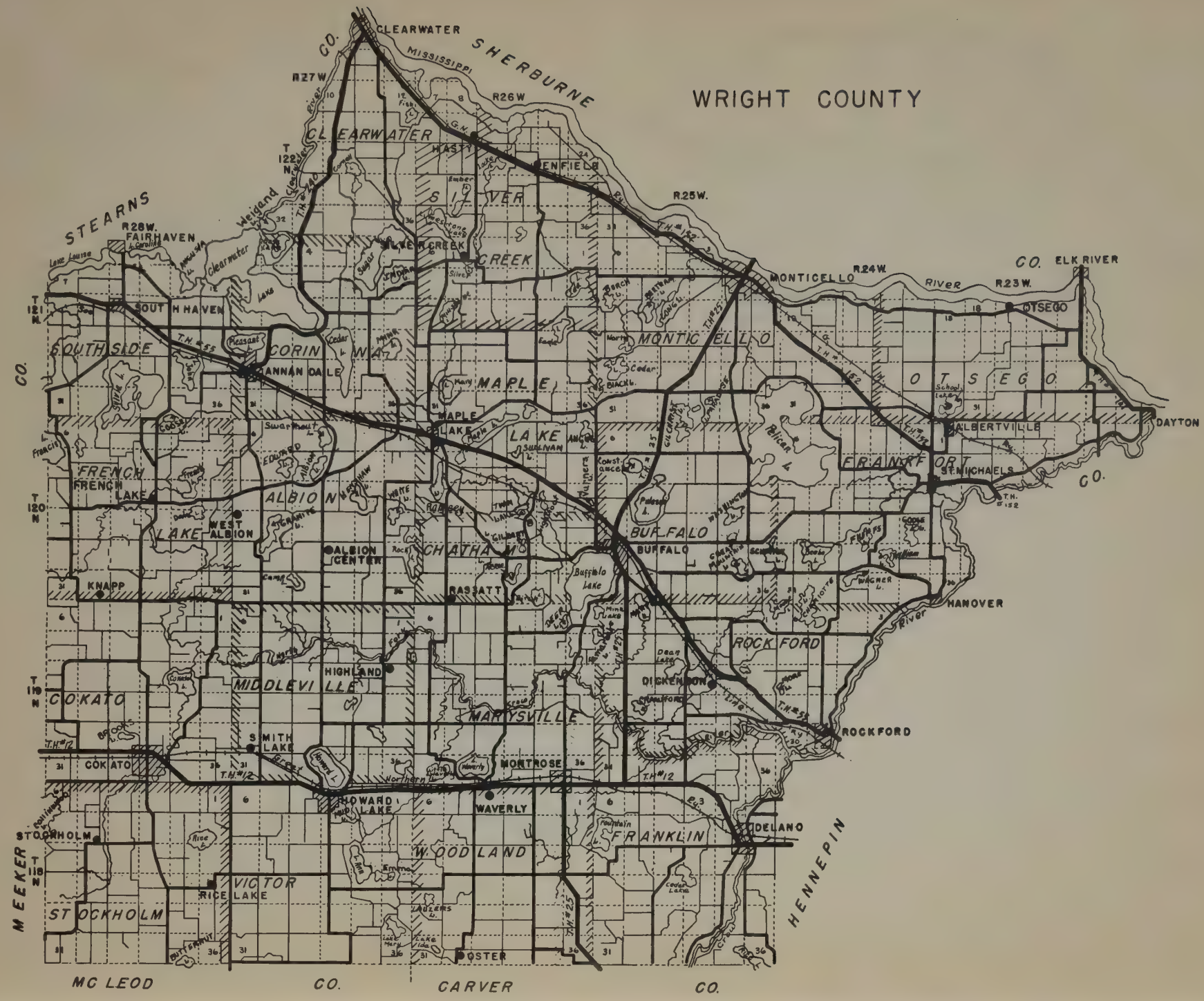
WRIGHT COUNTY
SHERBURNE CO.
STEARNS CO.
ELK RIVER
MEEKER CO.
HENNEPIN CO.
MC LEOD CO.
CARVER CO.
CLEARWATER
HASTY
ENFIELD
SILVER CREEK
FAIRHAVEN
SOUTH HAVEN
SOUTHSIDE
CORINNA
MONTICELLO
OTSEGO
ALBERTVILLE
DAYTON
MAPLE LAKE
FRANKFORT
ST. MICHAELS
FRENCH LAKE
ALBION
WEST ALBION
ALBION CENTER
CHATHAM
BUFFALO
KNAPP
RASSATT
HANOVER
ROCKFORD
HIGHLAND
MIDDLEVILLE
COKATO
MARYSVILLE
DICKENSON
SMITH LAKE
MONTROSE
HOWARD LAKE
WAVERLY
DELANO
FRANKLIN
STOCKHOLM
WOODLAND
VICTOR
RICE LAKE
OSTER
R28W.
R27W
R26W
R25W.
R24W.
R23W.
T 122 N.
T 121 N.
T 120 N.
T 119 N.
T 118 N.
T.H. #12
T.H. #25
T.H. #55
T.H. #152
Mississippi River
Clearwater River
Crow River

Populations and Land Areas

A listing of the counties in the State of Minnesota, showing the number of square miles of land area in each county, and the population of each county, respectively.

The State - 80,009 - 2,982,483
Aitkin - 1,824 - 14,327
Anoka - 425 - 35,579
Becker - 1,315 - 24,836
Beltrami - 2,517 - 24,962
Benton - 404 - 15,911
Big Stone - 510 - 9,607
Blue Earth - 740 - 38,327
Brown - 613 - 25,895
Carlton - 860 - 24,584
Carver - 358 - 18,155
Cass - 2,053 - 19,468
Chippewa - 582 - 16,739
Chisago - 419 - 12,669
Clay - 1,050 - 30,363
Clearwater - 1,005 - 10,204
Cook - 1,403 - 2,900
Cottonwood - 640 - 15,763
Crow Wing - 999 - 30,875
Dakota - 571 - 49,019
Dodge - 435 - 12,624
Douglas - 637 - 21,304
Faribault - 713 - 23,879
Fillmore - 859 - 24,465
Freeborn - 702 - 34,517
Goodhue - 758 - 32,118
Grant - 557 - 9,542
Hennepin - 565 - 676,579
Houston - 565 - 14,435
Hubbard - 932 - 11,085
Isanti - 442 - 12,123
Itasca - 2,663 - 33,321
Jackson - 698 - 16,306
Kanabec - 525 - 9,192
Kandiyohi - 824 - 28,644
Kittson - 1,124 - 9,649
Koochiching - 3,129 - 16,910
Lac qui Parle - 773 - 14,545
Lake - 2,132 - 7,781
Lake of the Woods - 1,308 - 4,955
Le Sueur - 441 - 19,088
Lincoln - 540 - 10,150
Lyon - 713 - 22,253
McLeod - 498 - 22,198
Mahnomen - 574 - 7,059
Marshall - 1,800 - 16,125
Martin - 707 - 25,655
Meeker - 620 - 18,966
Mille Lacs - 568 - 15,165
Morrison - 1,136 - 25,832
Mower - 703 - 42,277
Murray - 708 - 14,801
Nicollet - 459 - 20,929
Nobles - 712 - 22,435
Norman - 885 - 12,909
Olmsted - 655 - 48,228
Otter Tail - 2,000 - 51,320
Pennington - 622 - 12,965
Pine - 1,412 - 18,223
Pipestone - 464 - 14,003
Polk - 2,012 - 35,900
Pope - 681 - 12,862
Ramsey - 160 - 355,332
Red Lake - 432 - 6,806
Redwood - 874 - 22,127
Renville - 980 - 23,954
Rice - 495 - 36,235
Rock - 485 - 11,278
Roseau - 1,676 - 14,505
St. Louis - 6,281 - 206,062
Scott - 352 - 16,486
Sherburne - 438 - 10,661
Sibley - 561 - 15,816
Stearns - 1,356 - 70,681
Steele - 425 - 21,155
Stevens - 570 - 11,106
Swift - 747 - 15,837
Todd - 947 - 25,420
Traverse - 572 - 8,053
Wabasha - 521 - 16,878
Wadena - 536 - 12,806
Waseca - 415- 14,957
Washington - 390 - 34,544
Watonwan - 433 - 13,881
Wilkin - 752 - 10,567
Winona - 623 - 39,841
Wright - 671 - 27,716
Yellow Medicine - 758 - 16,279

Directory of Cities and Towns

A listing of the cities and towns in the State of Minnesota, showing the name of the city, the county it is located in, and the population of the city, if it is organized, respectively.

Ada - Norman - 2121
Adams - Mower - 663
Adolph - St. Louis
Adrian - Nobles - 1,115
Afton - Washington - 142
Aggie - Chippewa
Ah-Gwah-Ching - Cass
Aitkin - Aitkin - 2,079
Akeley - Hubbard - 525
Albany - Stearns - 1,196
Albert - Polk
Alberta - Stevens - 139
Albert Lea - Freeborn - 13,545
Albertville - Wright - 238
Albion Center - Wright
Alborn - St. Louis
Alden - Freeborn - 668
Aldrich - Wadena - 131
Alexandria - Douglas - 6,319
Alger - Lake
Alida - Clearwater
Allan - St. Louis
Alma City - Waseca
Almelund - Chisago
Almora - Otter Tail
Alpha - Jackson - 230
Altura - Winona - 269
Alvarado - Marshall - 317
Alvwood - Itasca
Amboy - Blue Earth - 585
Amherst - Fillmore
Amiret - Lyon
Amor - Otter Tail
Andover - Anoka
Andree - Isanti
Angle Inlet - Lake of the Woods
Angora - St. Louis
Angus - Polk
Annandale - Wright - 899
Anoka - Anoka - 7,396
Antlers Park - Dakota
Apple - Marshall
Appleton - Swift - 2,256
Arco - Lincoln - 178
Arcola - Washington
Arden Hills - Ramsey
Arendahl - Fillmore
Argyle - Marshall - 846
Arlberg - St. Louis
Arlie - Pipestone
Arlington - Sibley - 1,313
Armstrong - Freeborn
Arthyde - Aitkin
Asbury - Chippewa
Ashby - Grant - 443
Ash Creek - Rock
Ash Lake - St. Louis
Askov - Pine - 387
Aspelund - Goodhue
Assumption - Carver
Athens - St. Louis
Atkinson - Carlton
Atwater - Kandiyohi - 880
Audubon - Becker - 275
Augusta - Carver
Aure - Beltrami
Aurora - St. Louis - 1,371
Austin - Mower - 23,100
Automba - Carlton
Averill - Clay
Avoca - Murray - 281
Avon - Stearns - 386

Babbitt - St. Louis
Backus - Cass - 367
Badger - Roseau - 448
Badoura - Hubbard
Bagley - Clearwater - 1,554
Bailey - St. Louis
Baker - Clay
Balaton - Lyon - 723
Bald Eagle - Ramsey
Ballclub - Itasca
Balsam - Aitkin
Bancroft - Freeborn
Barker - Carlton
Barnesville - Clay - 1,593
Barnum - Carlton - 344
Baroda - Faribault
Barrett - Grant - 402
Barrows - Crow Wing
Barry - Big Stone - 74
Bartlett - St. Louis
Bass Lake - Itasca
Basswood - Otter Tail
Basswood Grove - Washington
Bath - Freeborn
Battle Lake - Otter Tail - 714
Battle River - Beltrami
Baudette - Lake of the Woods - 929
Baxter - Crow Wing - 507
Bayport - Washington - 2,502
Bayview - Mille Lacs
Beardsley - Big Stone - 435
Bear Lake - St. Louis
Beauford - Blue Earth
Beaulieu - Mahnomen
Beaver - Winona
Beaver Bay - Lake
Beaver Creek - Rock -245
Beaver Falls - Renville
Becida - Hubbard
Becker - Sherburne - 264
Bee - Houston
Bejou - Mahnomen - 173
Belden - Pine
Belgrade - Stearns - 659
Bellaire - Ramsey
Bellechester - Goodhue
Belle Creek - Goodhue
Belle Plaine - Scott - 1,708
Belle Prairie - Morrison
Bellingham - Lac qui Parle - 388
Beltrami - Polk - 199
Belvidere Mills - Goodhue
Belview - Redwood - 381
Bemidji - Beltrami - 10,001
Bena - Cass - 331
Benedict - Hubbard
Bengal - St. Louis
Bennettville - Aitkin
Benning - Blue Earth
Benoit - Polk
Benson - Swift - 3,398
Bergen - Jackson
Bernadotte - Nicollet
Berne - Dodge
Berner - Clearwater
Beroun - Pine
Bertha - Todd - 577
Bethany - Winona
Bethel - Anoka - 250
Big Bend City - Chippewa
Bigelow - Nobles - 238
Big Falls - Koochiching - 441
Bigfork - Itasca - 463
Big Lake - Sherburne - 480
Big Woods - Marshall
Bingham Lake - Cottonwood - 229
Birch - St. Louis
Birchdale - Koochiching
Birchmont - Beltrami
Birchwood - Washington - 312
Bird Island - Renville - 1,333
Biscay - McLeod - 90
Biwabik - St. Louis - 1,245
Bixby - Steele
Blackberry - Itasca
Blackduck - Beltrami - 732
Black Hammer - Houston
Blackhoof - Carlton
Blakeley - Scott
Blomford - Isanti
Blomkest - Kandiyohi
Blooming Prairie - Steele - 1,442
Blue Earth - Faribault - 3,843
Blue Grass - Wadena
Bluffton - Otter Tail - 239
Bock - Mille Lacs - 96
Bodum - Isanti
Bombay - Goodhue
Bonanza Grove - Big Stone
Bongards - Carver
Border - Koochiching
Borup - Norman
Bovey - Itasca - 1,320
Bowlus - Morrison - 233
Boyd - Lac qui Parle - 496
Boy River - Cass - 82
Bradford - Isanti
Braham - Isanti - 697
Brainerd - Crow Wing - 12,637
Brandon - Douglas - 319
Bratsberg - Fillmore
Breckenridge - Wilkin - 3,623
Brennyville - Benton
Brevik - Cass
Brewster - Nobles - 474
Bricelyn - Faribault - 639
Brickton - Mille Lacs
Brida - St. Louis
Bridgewater - Rice
Brimson - St. Louis
Bristol - Fillmore
Britt - St. Louis
Brooklyn Center - Hennepin - 4,284
Brook Park - Pine - 148
Brooks - Red Lake
Brookston - St. Louis - 180
Brooten - Stearns - 669
Browerville - Todd - 735
Brownsdale - Mower - 493
Browns Valley - Traverse - 1,117
Brownsville - Houston - 330
Brownton - McLeod - 696
Bruce - Rock
Bruno - Pine - 193
Brunswick - Kanabec
Brush Creek - Faribault
Brushvale - Wilkin
Buckman - Morrison - 173
Buffalo - Wright - 1,914
Buffalo Lake - Renville - 724
Buhl - St. Louis - 1,462
Bujarski - Benton
Burchard - Lyon
Burnett - St. Louis
Burr - Yellow Medicine
Burschville - Hennepin
Burtrum - Todd - 194
Bushville - Benton
Butler - Otter Tail
Butterfield - Watonwan - 529
Butternut - Blue Earth
Buyck - St. Louis
Bygland - Polk
Byron - Olmsted - 385

Cable - Sherburne
Caledonia - Houston - 2,243
Callaway - Becker - 193
Calumet - Itasca - 854
Calyx - St. Louis
Cambria - Blue Earth
Cambridge - Isanti - 2,978
Campbell - Wilkin - 391
Canby - Yellow Medicine - 2,173
Cannon City - Rice
Cannon Falls - Goodhue - 1,831
Canton - Fillmore - 459
Canyon - St. Louis
Cardiff - St. Louis
Caribou - Kittson
Carimona - Fillmore
Carlisle - Otter Tail
Carlos - Douglas - 233
Carlson - Swift
Carlton - Carlton - 650
Carmel - Beltrami
Carmody - Isanti
Carp - Lake of the Woods
Carss - St. Louis
Carver - Carver - 548
Case - Meeker
Cashel - Swift
Cass Lake - Cass - 1,936
Castle Rock - Dakota
Cazenovia - Pipestone
Cedar - Anoka
Cedar Mills - Meeker - 99
Celina - St. Louis
Center City - Chisago - 311
Centerville - Anoka - 209
Centerville- Winona
Central - Koochiching
Central Lakes - St. Louis
Cerro Gordo - Lac qui Parle
Ceylon - Martin - 618
Chamberlain - Hubbard

Champlin - Hennepin - 828
Chandler - Murray - 331
Chanhassen - Carver - 188
Chaska - Carver - 2,008
Chatfield 1,605
Fillmore - 1,118
Olmsted - 487
Chatham - Kittson
Cherry Grove - Fillmore
Chester - Olmsted
Chisago City - Chisago - 703
Chisholm - St. Louis - 6,861
Choice - Fillmore
Chokio - Stevens - 541
Cisco - Polk
Clara City - Chippewa - 1,106
Claremont - Dodge - 426
Clarissa - Todd - 650
Clarkfield - Yellow Medicine - 1,012
Clarks Grove - Freeborn - 254
Clearbrook - Clearwater - 539
Clear Lake - Sherburne - 297
Clearwater - Wright - 224
Clements - Redwood - 239
Clementson - Lake of the Woods
Cleveland - LeSueur - 325
Clifton - St. Louis
Climax - Polk - 271
Clinton - Big Stone - 718
Clinton Falls - Steele
Clitherall - Otter Tail - 175
Clontarf - Swift - 206
Cloquet - Carlton - 7,685
Cloverdale - Pine
Cloverton - Pine
Clyde - Winona
Cobden - Brown - 118
Cohasset - Itasca - 484
Coin - Kanabec
Cokato - Wright - 1,403
Colby - St. Louis
Cold Spring - Stearns - 1,488
Coleraine - Itasca - 1,321
Coleraine - St. Louis
Collegeville - Stearns
Collinwood - Meeker
Collis - Traverse
Cologne - Carver - 462
Columbia Heights - Anoka - 8,175
Comfrey - Brown - 642
Comstock - Clay - 139
Conception - Wabasha
Concord - Dodge
Coney Island - Carver
Conger - Freeborn - 161
Constance - Anoka
Cook - St. Louis - 482
Cooley - Itasca - 113
Coon Lake - Anoka
Coon Rapids - Anoka
Cooper Corner - Anoka
Copas - Washington
Corcoran - Hennepin
Cordova - LeSueur
Cormorant - Becker
Corning - Freeborn - Mower
Corona - Carlton
Correll - Big Stone - 130
Corvuso - Meeker
Cosmos - Meeker - 382
Cottage Grove - Washington
Cotton - St. Louis
Cottonwood - Lyon - 709
Courtland - Nicollet - 251
Cove - Mille Lacs
Craigville - Koochiching
Cramer - Lake
Crampian - Kittson
Cromwell - Carlton - 197
Crookston - Polk - 7,352
Crosby - Crow Wing - 2,777
Cross Lake - Crow Wing
Crown - Isanti
Crow River - Meeker
Crow Wing - Crow Wing
Crystal - Hennepin - 5,713
Culver - St. Louis
Cummingsville - Olmsted
Currie - Murray - 551
Cushing - Morrison
Cusson - St. Louis
Cuyuna - Crow Wing - 112
Cyphers - Cass
Cyrus - Pope - 363
Dahlgren - Carver
Dakota - Winona
Dalbo - Isanti
Dale - Clay
Dalton - Otter Tail - 279
Danesville - Olmsted
Danube - Renville - 437
Danvers - Swift - 162
Darby Jct. - Lake
Darfur - Watonwan - 150
Darling - Morrison
Darrow-St. Louis
Darwin - Meeker - 273
Dassel - Meeker - 962
Dawson - Lac qui Parle - 1,834
Day - Isanti
Dayton - Hennepin - 331 363
Wright - 32
Dayton Station - Anoka
Debs - Beltrami
Deep Haven - Hennepin - 1,823
Deer Creek - Freeborn
Deer Creek - Otter Tail - 349
Deerfield - St. Louis
Deerfield - Steele
Deer River - Itasca - 1,033
Deerwood - Crow Wing - 572
DeGraff - Swift - 270
Delano - Wright - 1,386
Delavan - Faribault - 302
Delft - Cottonwood
Delhi - Redwood - 152
Dell - Faribault
Dellwood - Washington - 245
Denham - Pine - 96
Dennison - Goodhue - 158 163
Rice - 5
Dent - Otter Tail - 187
Dentay Bow - Koochiching
Detroit Lakes - Becker - 5,787
Dexter - Mower - 316
Dibbell - St. Louis
Dickenson - Wright
Dilworth - Clay - 1,429
Dodge Center - Dodge - 1,151
Donaldson - Kittson - 128
Donehower - Winona
Donnelly - Stevens - 396
Doran - Wilkin - 126
Dorothy - Red Lake
Dorset - Hubbard
Dotson - Brown
Douglas - Olmsted
Dover - Olmsted - 263
Dovray - Murray - 127
Downer - Clay
Doyle - LeSueur
Dresbach - Winona
Duane - Mahnomen
Dudley - Lyon
Duelm - Benton
Duluth - St. Louis - 104,511
Dumfries - Wabasha
Dumont - Traverse - 223
Dundas - Rice - 469
Dundee - Nobles - 179
Dunnell - Martin - 242
Duquette - Pine
Duxbury - Pine
Eagle Bend - Todd - 691
Eagle Lake - Blue Earth - 310
Eagle Nest - St. Louis
East Chain - Martin
East Grand Forks - Polk - 5,049
East Lake - Aitkin
Easton - Faribault - 379
East Sveadahl - Watonwan
East Union - Carver
Ebro - Clearwater
Echo - Yellow Medicine - 490
Echols - Watonwan
Eden - Dodge
Eden Prairie - Hennepin
Eden Valley - Meeker - 510 792
Stearns 282
Edgerton - Pipestone - 961
Edina - Hennepin - 9744
Effie - Itasca - 202
Eggleston - Goodhue
Eidswold - Scott
Eitzen - Houston - 151
Elba - Winona - 147
Elbow Lake - Grant - 1,398
Eldred - Polk
Elgin - Wabasha - 438
Elizabeth - Otter Tail - 168
Elko - Scott - 111
Elk River - Sherburne - 1,399
Elkton - Mower - 141
Ellendale - Steele - 476
Ellerth - Marshall
Ellsmere - St. Louis
Ellson - Pine
Ellsworth - Nobles - 630
Elmdale - Morrison - 119
Elmer - St. Louis
Elmore - Faribault - 1,074
Elm Park - Isanti
Elrosa - Stearns - 173
Ely - St. Louis - 5,474
Elysian - LeSueur - 402
Embarass - St. Louis
Emily - Crow Wing
Emmons - Freeborn - 356
Empire City - Dakota
Endion - St. Louis
Enfield - Wright
Enok - Kittson
Epsom - Rice
Erdahl - Grant
Erhard - Otter Tail - 145
Ericsburg - Koochiching
Erie - Pennington
Erskine - Polk - 608
Esko - Carlton
Espelee - Marshall
Essig - Brown
Estes Brook - Mille Lacs
Etna - Fillmore
Etter - Dakota
Euclid - Polk
Eureka Center - Dakota
Evan - Brown - 141
Evansville - Douglas - 478
Eveleth - St. Louis - 5,872
Everdell - Wilkin
Evergreen - Becker
Excelsior - Hennepin - 1,763
Eyota - Olmsted - 495
Fairbanks - St. Louis
Fairfax - Renville - 1,143
Fairfield - Swift
Fairhaven - Stearns & Wright
Fairland - Koochiching
Fairmont - Martin - 8,193
Faith - Norman
Falcon Heights - Ramsey - 3,884
Faribault - Rice - 16,028
Farley - Beltrami
Farming - Stearns
Farmington - Dakota - 1,916
Farwell - Pope - 112
Federal Dam - Cass - 225
Felton - Clay - 258
Fergus Falls - Otter Tail - 12,917
Fermoy - St. Louis
Fernberg Tower - Lake
Fertile - Polk - 890
Fifty Lakes - Crow Wing
Fillmore - Fillmore
Finland - Lake
Finlayson - Pine - 195
Fisher - Polk - 302
Flensburg - Morrison - 281
Fletcher - Hennepin
Fletcher's Siding - Blue Earth
Flom - Norman
Floodwood - St. Louis - 667
Florence - Lyon - 137
Florian - Marshall
Foley - Benton - 1,089
Forada - Douglas - 89
Forbes - St. Louis
Forest City - Meeker
Forest Grove - Koochiching
Forest Lake - Washington - 1,766
Foreston - Mille Lacs - 301
Forestville - Fillmore
Fork - Marshall
Forsman - St. Louis
Fort Ripley - Crow Wing - 88
Fort Snelling Area - Hennepin - 2,584
Fosston - Polk - 1,614
Foster - Big Stone
Fountain - Fillmore - 312
Four Town - Beltrami
Fox - Roseau
Foxhome - Wilkin - 217
Fox Lake - Martin
Franconia - Chisago
Franklin - Renville - 546
Franklin - St. Louis - 115
Frazee - Becker - 1,021
Frederick - St. Louis
Freeberg - Houston
Freeborn - Freeborn
Freedhem - Morrison
Freeport - Stearns - 558
Freer - Mille Lacs
Fremont - Winona
French - Otter Tail
French Lake - Wright
French River - St. Louis
Fridley - Anoka - 3,796
Friesland - Pine
Frogner - Carlton
Frontenac - Goodhue
Frontier - Koochiching
Frost - Faribault - 326
Fruithville - Benton
Fulda - Murray - 1,149
Funkley - Beltrami - 28
Garden City - Blue Earth
Garfield - Douglas - 244
Garrison - Crow Wing - 150
Garvin - Lyon - 264
Gary - Norman - 278
Gatzke - Marshall
Gaylord - Sibley - 1,229
Gemmell - Koochiching
Geneva - Freeborn - 332
Genoa - Olmsted
Genola - Morrison - 79
Gentilly - Polk
Georgetown - Clay - 192
Georgeville - Stearns
Gheen - St. Louis
Ghent - Lyon - 336
Gibbon - Sibley - 830
Giese - Aitkin
Gilbert - St. Louis - 2,247
Gilfillan - Redwood
Gilman - Benton
Gladstone - Ramsey
Glen - Aitkin
Glengoe - McLeod - 2,801
Glendale - St. Louis
Glendorado - Benton
Glen Lake - Hennepin
Glenville - Freeborn - 672
Glenwood - Pope - 2,666
Glory - Aitkin
Gluek - Chippewa
Glyndon - Clay - 411
Godahl - Watonwan
Golden Valley - Hennepin - 5,551
Gonvick - Clearwater - 375
Goodhue - Goodhue - 489
Goodland - Itasca
Goodridge - Pennington - 144
Good Thunder - Blue Earth - 476
Goodview - Winona - 777
Gordonsville - Freeborn
Goshen - Brown
Gotha - Carver
Graceton - Lake of the Woods
Graceville - Big Stone - 962
Grainwood - Scott
Granada - Martin - 403
Grand Falls - Koochiching
Grand Lake - St. Louis
Grand Marais - Cook - 1,078
Grand Meadow - Mower - 766
Grand Portage - Cook
Grand Rapids - Itasca - 6,019
Grandy - Isanti
Granger - Fillmore
Granite Falls - Chippewa - 532 2,511
Yellow Medicine - 1,979
Grasston - Kanabec - 154
Grattan - Itasca
Gray - Blue Earth
Greaney - St. Louis
Greely - Pine
Greenbush - Roseau - 713
Green Isle - Sibley - 332
Greenland - LeSueur
Greenleaf - Meeker
Greenleafton - Fillmore
Green Valley - Lyon
Greenview - Polk
Greenwald - Stearns - 207
Grey Eagle - Todd - 400
Grogan - Watonwan
Groningen - Pine
Grove City - Meeker - 481

Grygla - Marshall - 216
Guckeen - Faribault
Gull River - Cass - 238
Gully - Polk - 183
Guthrie - Hubbard

Hackensack - Cass - 272
Hader - Goodhue
Hadler - Norman
Hadley - Murray - 139
Hagen - Chippewa
Haley - St. Louis
Hallock - Kittson - 1,552
Halma - Kittson - 177
Halstad - Norman - 635
Hamburg - Carver - 184
Hamel - Hennepin
Hamilton - Mower
Hammond - Wabasha - 192
Hampton - Dakota - 275
Hancock - Stevens - 852
Hanley Falls - Yellow Medicine - 320
Hanover - Hennepin - 87 228
Wright - 141
Hanska - Brown - 473
Happyland - Koochiching
Harding - Morrison - 124
Harding - St. Louis
Hardwick - Rock - 297
Harlis - Pine
Harmony - Fillmore - 1,022
Harney - Carlton
Harold - Polk
Harris - Chisago - 569
Hart - Winona
Hartland - Freeborn - 300
Hassman - Aitkin
Hastings - Dakota - 6,546 6,560
Washington - 14
Hasty - Wright
Hatfield - Pipestone - 110
Haug - Roseau
Haupt - Itasca
Havana - Steele
Havelock - Chippewa
Hawick - Kandiyohi
Hawley - Clay - 1,196
Hay Creek - Goodhue
Haydenville - Lac qui Parle
Hayfield - Dodge - 805
Haypoint - Aitkin
Hayward - Freeborn - 241
Hazel - Pennington

Hazel Run - Yellow Medicine - 129
Hazelton - Carver
Hazelwood - Rice
Hector - Renville - 1,196
Hegbert - Swift
Heidelberg - LeSueur - 61
Heinola - Otter Tail
Hemlock - St. Louis
Henderson - Sibley - 762
Henderson Station - Le Sueur
Hendricks - Lincoln - 781
Hendrum - Norman - 352
Henning - Otter Tail - 1,004
Henriette - Pine - 57
Henrytown - Fillmore
Herman - Grant - 752
Heron Lake - Jackson - 837
Hewitt - Todd - 312
Hibbing - St. Louis - 16,276
High Forrest - Olmsted
Highland - Fillmore
Highland - Lake
Highland - Wright
Highlanding - Pennington
Hill City - Aitkin - 501
Hillman - Morrison - 85
Hills - Rock - 520
Hillview - Otter Tail
Hinckley - Pine - 902
Hines - Beltrami
Hinsdale - St. Louis
Hitterdal - Clay - 262
Hoffman - Grant - 575
Hoffmans Corners - Ramsey
Hokah - Houston - 643
Holdingford - Stearns - 458
Holland - Pipestone - 263
Hollandale - Freeborn - 360
Holloway - Swift - 264
Holmes City - Douglas
Holt - Marshall - 172
Holyoke - Carlton
Homer - Winona
Hope - Steele
Hopkins - Hennepin - 7,595
Hornby - St. Louis
Horton - Hubbard
Houston - Houston - 973
Hovland - Cook
Howard Lake - Wright - 931
Hubbard - Hubbard
Hugo - Washington - 440
Hull - St. Louis
Humbolt - Kittson - 143
Huntersville - Wadena
Huntley - Faribault
Huot - Red Lake
Hutchinson - McLeod - 4,690
Hutton - Fillmore
Idington - St. Louis
Ihlen - Pipestone - 135
Illgen City - Lake
Imogene - Martin
Indus - Koochiching
Inger - Itasca
Inquodona - Cass
International Falls - Koochiching - 6,269
International Falls (South) - Koochiching - 1,840
Invergrove - Dakota - 667
Iona - Murray - 355
Iron Hub - Crow Wing
Iron Junction - St. Louis - 128
Ironton - Crow Wing - 828
Isabella - Lake
Isanti - Isanti - 422
Island - St. Louis
Island Lake - Beltrami
Island Lake - Cass
Island Park - Hennepin - 1,357
Isle - Mille Lacs - 674
Ivanhoe - Lincoln - 682
Iverson - Carlton
Jackson - Jackson - 3,313
Jacobson - Aitkin
Jacobs Prairie - Stearns
Jakeville - Benton
Janesville - Waseca - 1,287
Jarret - Wabasha
Jasper - Pipestone - 723 840
Rock - 117
Jeffers - Cottonwood - 516
Jelle - Beltrami
Jenkins - Crow Wing - 170
Jennie - Meeker
Johnsburg - Mower
Johnsdale - Mille Lacs
Johnson - Big Stone - 54
Johnsville - Anoka
Jordan - Lake
Jordon - Scott - 1,494
Judge - Olmsted
Judson - Blue Earth

Kanaranzi - Rock
Kandiyohi - Kandiyohi - 293
Kankel - Polk
Karlstad - Kittson - 804
Kasota - LeSueur - 600
Kasson - Dodge - 1,353
Keegan - Wabasha
Keeman - St. Louis
Keewatin - Itasca - 1,807
Kelliher - Beltrami - 336
Kellogg - Wabasha - 409
Kelsey - St. Louis
Kemon - St. Louis
Kennedy - Kittson - 480
Kenneth - Rock - 119
Kensington - Douglas - 354
Kent - Wilkin - 178
Kenyon - Goodhue - 1,651
Kerkhoven - Swift - 664
Kerrick - Pine - 81
Kettle River - Carlton - 223
Key West - Polk
Kiester - Faribault - 541
Kilkenny - Le Sueur - 174
Kimball - Stearns - 479
Kimberly - Aitkin
Kinbrae - Nobles - 85
Kings Cooley - Wabasha
Kingsdale - Pine
Kingston - Meeker
Kinmount - St. Louis
Kinney - St. Louis - 336
Kinross - St. Louis
Klossener - Nicollet
Knapp - Wright
Knife River - Lake
Koronis - Stearns
Kost - Chisago
Kragnes - Clay
Kroc - Olmsted
Kroschel - Kanabec
Kutzer - Wilkin
Lac qui Parle - Lac qui Parle
La Crescent - Houston - 1,229
Lafayette - Nicollet - 438
Lainours - Fillmore
Laird - Olmsted
Lake Benton - Lincoln - 863
Lake Bronson - Kittson - 438
Lake City - Wabasha - 3,457
Lake Crystal - Blue Earth - 1,430
Lake Elmo - Washington - 386
Lake Eunice - Becker
Lakefield - Jackson - 1,651
Lake Fremont (Zimmerman P.O.) - Sherburne - 169
Lake Grove - Mahnomen
Lake Henry - Stearns - 97
Lakeland Shores - Washington - 43
Lake Lillian - Kandiyohi - 358
Lake Netta - Anoka
Lake Park - Becker - 689
Lakeview - St. Louis
Lakeville - Dakota - 628
Lake Wilson - Murray - 434
Lakewood - St. Louis
Lamberton - Redwood - 1,208
La Moille - Winona
Lambon - Meeker
Lancaster - Kittson - 536
Lanesboro - Fillmore - 1,100
Langdon - Washington
Langford - Aitkin
Lansing - Mower
LaPorte - Hubbard - 189
La Prairie - Itasca - 88
Larsmont - Lake
La Salle - Watonwan - 144
Lastrup - Morrison - 158
Lauderdale - Ramsey
Lauren - Lake
Lavinia - Beltrami
Lavinia - St. Louis
Lawler - Aitkin
Lawndale - Wilkin
Lax Lake - Lake
Leader - Cass
Leander - St. Louis
Le Center - Le Sueur - 1,314
Leech Lake - Cass
Leighton - St. Louis
Lemond - Steele
Lengby - Polk - 206
Lennox - Crow Wing
Lenora - Fillmore
Leonard - Clearwater - 88
Leonidas - St. Louis - 88
Leota - Nobles
Lerdal - Freeborn
LeRoy - Mower - 959
Lester Park - St. Louis
Lester Prairie - McLeod - 663
Le Sueur - Le Sueur - 2,713
Lewis Lake - Kanabec
Lewiston - Winona - 786
Lewisville - Watonwan - 362
Lexington - Le Sueur
Libby - Aitkin
Lime - Blue Earth
Lime Creek - Murray
Lincoln - Morrison
Lindford - Koochiching
Lindstrom - Chisago - 729
Lind - Anoka
Linwood - Anoka
Lismore - Nobles - 317
Litchfield - Meeker - 4,608
Little Canada - Ramsey
Little Canada Stn. - Ramsey
Little Chicago - Rice
Little Falls - Morrison - 6,717
Little Fork - Koochiching - 671
Little Marais - Lake
Little Rock - Morrison
Little Sauk - Todd
Little Valley - Olmsted
Lloyd - Le Sueur
Lockhart - Norman
Loerch - Crow Wing
Loman - Koochiching
London - Freeborn
Long Beach - Pope - 181
Long Lake - Hennepin - 399
Long Prairie - Todd - 2,443
Long Siding - Mille Lacs
Longville - Cass - 116
Longworth - Roseau
Lonsdale - Rice - 510
Loretto - Hennepin - 179
Lorne - Yellow Medicine
Louisberg - Lac qui Parle - 93
Louriston - Chippewa
Lowry - Pope - 285
Lucan - Redwood - 246
Luce - Otter Tail
Lueknow - St. Louis
Lude - Lake of the Woods
Luna - Marshall
Lutsen - Cook
Luverne - Rock - 3,650
Luxemburg - Stearns
Lydia - Scott
Lyle - Mower - 609
Lynd - Lyon
McCauleyville - Wilkin
McComber - St. Louis
McGrath - Aitkin - 135
McGregor - Aitkin - 322
McIntosh - Polk - 881
McKinley - St. Louis - 196
McNair - Lake
Mabel - Fillmore - 788
Madelia - Watonwan - 1,790
Madison - Lac qui Parle - 2,303
Madison Lake - Blue Earth - 357
Magnolia - Rock - 260
Mahnomen - Mahnomen - 1,464
Mahtomedi - Washington - 1,375
Mahtowa - Carlton
Maine - Otter Tail
Maine Prairie - Stearns
Malcolm - Beltrami
Mallory - Polk
Malmo - Aitkin
Malung - Roseau
Manannah - Meeker
Manchester - Freeborn - 113
Manganese - Crow Wing - 41
Manhattan Beach - Crow Wing - 72
Manitou - Koochiching
Mankato - Blue Earth - 18,809
Mankato (North) - Nicollet - 4,788
Mankato Springs - Blue Earth
Maneey- Rock
Mansfield - Freeborn
Mantorville - Dodge - 477
Manyaska - Martin
Maple - Carver
Maple Bay - Polk
Maple Grove - Hennepin
Maple Island - Freeborn
Maple Lake - Wright - 780
Maple Plain - Hennepin - 479
Mapleton - Blue Earth - 1,083
Maple View - Mower
Marble - Itasca - 867
Marble Lake - Lake
Marcell - Itasca
Marcoux - Red Lake
Marge - Koochiching
Marie - Pennington
Marietta - Lac qui Parle - 380
Marine - Washington - 334
Marion - Olmsted
Markham - St. Louis
Markville - Pine
Marna - Faribault
Marshall - Lyon - 5,923
Marty - Stearns
Marysburg - Blue Earth - Le Sueur
Marystown - Scott
Matawan - Waseca
Mattson - Kittson
Max - Itasca
Mayer - Carver - 153
Maynew Lake - Benton
Maynard - Chippewa - 507
Mayville - Mower
Mazeppa - Wabasha - 523
Meadow Brook - St. Louis
Meadowlands - St. Louis - 134
Medford - Steele - 409
Medicine Lake - Hennepin - 284
Meire Grove - Stearns - 128
Melby - Douglas
Melrose - Stearns - 2,106
Melvin - Polk
Menahga - Wadena - 849
Mendota - Dakota - 243
Mentor - Polk - 321
Meriden - Steele
Merrifield - Crow Wing
Merton - Steele
Mesaba - St. Louis
Middle River - Marshall - 356
Midland Jct. - Wabasha
Midway - Becker
Miesville - Dakota
Milaca - Mille Lacs - 1,917
Milan - Chippewa - 561
Mildred - Cass
Millersburg - Rice
Millerville - Douglas - 173
Millville - Wabasha - 168
Milowa- Jackson
Milroy - Redwood - 268
Miltona - Douglas - 150
Mineral Center - Cook
Minneapolis - Hennepin - 521,718
Minneiska - Wabasha - 134
Minneopa - Blue Earth
Minneota - Lyon - 1,274
Minnesota City - Winona - 201
Minnesota Lake - Faribault - 609
Minnetonka Beach - Hennepin - 376
Minnewashta - Carver
Mirbat - St. Louis
Mission Creek - Pine
Mizpah - Koochiching - 166
Moland - Rice
Money Creek - Houston
Monterey - Martin - 315
Montevideo - Chippewa - 5,459
Montgomery - Le Sueur - 1,913
Monticello - Wright - 1,231
Montrose - Wright - 300
Moorhead - Clay - 14,870
Moose Island - Stevens
Moose Lake - Carlton - 1,603
Mora - Kanabec - 2,018
Morgan - Redwood - 949
Morningside - Hennepin - 1,966
Morrill - Morrison
Morris - Stevens - 3,811
Morristown - Rice - 533
Mort - Anoka
Morton - Renville - 794
Moscow - Freeborn
Motley - Morrison - 435
Mound - Hennepin - 2,061
Mound Prairie - Houston
Mountain Iron - St. Louis - 1,377
Mountain Lake - Cottonwood - 1,733
Munger - St. Louis
Murdock - Swift - 393
Murray - St. Louis
Myrtle - Freeborn - 136

Nakoda - Koochiching
Namadji - Carlton
Nansen - Goodhue
Nary - Hubbard
Nashua - Wilkin - 181
Nashwauk - Itasca - 2,029
Nassau - Lac qui Parle - 205
Naytahwaush - Mahnomen
Nebish - Beltrami
Nelson - Douglas - 160
Nerstrand - Rice - 228
Nett Lake - Koochiching - St. Louis
Nevis - Hubbard - 332
New Auburn - Sibley - 290
New Brighton - Ramsey - 2,218
Newburg - Fillmore
Newfolden - Marshall - 367
New Germany - Carver - 286
New Hartford - Winona
New Hope - Hennepin
Newhouse - Houston
New London - Kandiyohi - 726
New Market - Scott - 193
New Munich - Stearns - 277
Newport - Washington - 1,672
New Prague - Le Sueur - 830 1,915
Scott - 1,085
New Prairie - Pope
New Richland - Waseca - 908
New Rome - Sibley
Newry - Freeborn
New Sweden - Nicollet
New Trier - Dakota - 73
New Ulm - Brown - 9,348
New York Mills - Otter Tail - 977
Nickerson - Pine
Nicollet - Nicollet - 493
Nielsville - Polk - 189
Nimrod - Wadena - 112

Nininger - Dakota
Nisswa - Crow Wing - 578
Nodine - Winona
Norden - Koochiching
Norgross - Grant - 179
Norland - Kittson
Norma - Houston
Norseland - Nicollet
North Benton - Benton
North Branch - Chisago - 769
Northcote - Kittson
Northfield - Rice - 7,487
Northland - Polk
Northome - Koochiching - 349
North Pole - Beltrami
North Prairie - Morrison
North Redwood - Redwood - 215
Northrop - Martin - 157
North Star - Nicollet
Norway Lake - Kandiyohi
Norwood - Carver - 749
Nowthen - Anoka
Noyes - Kittson
Nymore - Beltrami
Oak Center - Wabasha
Oakdale - Washington
Oak Lake - Becker
Oakland - Freeborn
Oak Park - Benton
Oakridge - Winona
Odessa - Big Stone - 283
Odin - Watonwan - 208
Ogema - Becker - 249
Ogilvie - Kanabec - 362
Okabena - Jackson - 236
Oklee - Red Lake - 494
Olga - Polk
Olivia - Renville - 2,012
Omega - St. Louis
Omera - Polk
Onamia - Mille Lacs - 704
Onigum - Cass
Opole - Stearns
Opstead - Mille Lacs
Orchard Gardens - Dakota
Orleans - Kittson
Ormsby - Martin - 62 190
Watonwan - 128
Oronoco - Olmsted
Orr - St. Louis - 309
Orrock - Sherburne
Orth - Itasca
Ortonville - Big Stone - 2,577
Osage - Becker
Osakis - Douglas - 1,398 1,488
Todd - 90
Oshawa - Cass
Oshawa - Nicollet
Oslo - Dodge
Oslo - Marshall - 440
Osseo - Hennepin - 1,167
Oster - Wright
Ostrander - Fillmore - 191
Otisco - Waseca
Otisville - Washington
Otsego - Wright
Otter Creek - Carlton
Ottertail - Otter Tail - 237
Ottawa - Le Sueur
Outing - Crow Wing
Owatonna - Steele - 10,191
Oxlip - Isanti
Oylen - Wadena

Padua - Stearns
Page - Mille Lacs
Palisade - Aitkin - 212
Palmdale - Chisago
Palmer - Waseca
Palmers - St. Louis
Parent - Benton
Parkers Prairie - Otter Tail - 900
Park Rapids - Hubbard - 3,027
Paupores - St. Louis
Payne - St. Louis
Paynesville - Stearns - 1,503
Peary - St. Louis
Pease - Mille Lacs - 179
Pelican Lake - Crow Wing - 154
Pelican Rapids - Otter Tail - 1,676
Pemberton - Blue Earth - 152
Penasse - Lake of the Woods
Pencer - Roseau
Pengilly - Itasca
Pennington - Beltrami
Pennock - Kandiyohi - 238
Pequot Lakes - Crow Wing - 552
Perham - Otter Tail - 1,926
Perley - Norman - 204
Perth - Blue Earth
Petersburg - Jackson
Peterson - Fillmore - 318
Petran - Freeborn
Petrel - St. Louis
Pettis - Le Sueur
Philbrook - Todd
Pickwick - Winona
Pierz - Morrison - 856

Pigeon River - Cook
Pillager - Cass - 362
Pilot Grove - Faribault
Pilot Mound - Fillmore
Pine - St. Louis
Pine Brook - Isanti
Pine Center - Clearwater
Pine Center - Crow Wing
Pine City - Pine - 1,937
Pine Creek - Houston
Pine Creek - Roseau
Pine Island - Goodhue - 1,298
Pine River - Cass - 835
Pinetop - Koochiching
Pinewood - Beltrami
Pipestone - Pipestone - 5,269
Pitt - Lake of the Woods
Plainview - Wabasha - 1,524
Planks - Olmsted
Plato - McLeod - 263
Pleasant Grove - Olmsted
Pleasant Lake - Stearns - 53
Pleasant Valley - Carlton
Plebish - Benton
Pliny - Aitkin
Plummer - Red Lake - 340
Point Douglas - Washington
Pomroy - Itasca
Ponemah - Beltrami
Ponsford - Becker
Pontoria - Cass
Poplar - Cass
Popple Creek - Benton
Portage Lake - Cass
Porter - Yellow Medicine - 291
Potsdam - Olmsted
Prairieville - Rice
Pratt - Steele
Predmore - Olmsted
Preston - Fillmore - 1,399
Priam - Kandiyohi
Princeton - Mille Lacs - 2,108
Prinsburg - Kandiyohi
Prior Lake - Scott - 536
Prosper - Fillmore
Providence - Lac qui Parle
Puposky - Beltrami

Quamba - Kanabec
Quiring - Beltrami

Rabey - Aitkin
Racine - Mower
Radium - Marshall
Ramble - Koochiching
Ramey - Morrison
Ramsey - Mower
Randall - Morrison - 425
Randolph - Dakota - 259
Ranier - Koochiching - 227
Rapidan - Blue Earth
Rassatt - Wright
Rauch - Koochiching
Ray - Koochiching
Raymond - Kandiyohi - 580
Reading - Nobles
Reads Landing - Wabasha
Redby - Beltrami
Red Lake - Beltrami
Red Lake Falls - Red Lake - 1,733
Redtop - Aitkin
Red Wing - Goodhue - 10,645
Redwood Falls - Redwood - 3,813
Regal - Kandiyohi - 64
Remer - Cass - 412
Reno - Houston
Reno - St. Louis
Renova - Mower
Renville - Renville - 1,323
Revere - Redwood - 198
Rice - Benton - 328
Rice - Faribault -
Riceford - Houston
Rice Lake - Wright
Rice River - St. Louis
Richfield - Hennepin - 17,502
Richmond - Stearns - 700
Rich Valley - Dakota
Richville - Otter Tail - 141
Richwood - Becker
Ridge - Koochiching
Ridge - St. Louis
Ridgeway - Winona
Riley - St. Louis
Ringe - Olmsted
Rivers - St. Louis
Riverton - Crow Wing - 148
River Valley - Pennington
Robbin - Kittson
Roberts - Otter Tail
Robin - Cass
Robinsdale - Hennepin - 11,289
Robinson - St. Louis
Roboin - Cass
Rochert - Becker
Rochester - Olmsted - 29,885
Rock Creek - Pine
Rock Dell - Olmsted
Rockford - Hennepin - 17 369
Wright - 352

Rockville - Stearns - 288
Rogers - Hennepin - 268
Rogers - Le Sueur
Roland - Red Lake
Rollag - Clay
Rollingstone - Winona - 315
Rollins - St. Louis
Ronald - Aitkin
Ronneby - Benton - 72
Roosevelt - Roseau - 228
Roscoe - Goodhue
Roscoe - Stearns - 182
Roseau - Roseau - 2,231
Rose City - Douglas
Rose Creek - Mower - 314
Roseland - Kandiyohi
Rosemount - Dakota - 567
Rosen - Lac qui Parle
Rosendale - Meeker
Roseville - Ramsey - 6,437
Rosewood - Marshall
Ross - Roseau
Rossburg - Aitkin
Rothsay - Otter Tail - 118 537
Wilkin - 419
Round Lake - Nobles - 435
Round Prairie - Todd
Rowena - Redwood
Royalton - Morrison - 500
Rush City - Chisago - 1,175
Rushford - Fillmore - 1,882
Rush Lake - St. Louis
Rushmore - Nobles - 368
Rush Point - Chisago
Rush River - Sibley
Ruskin - Rice
Russell - Lyon - 508
Rustad - Clay
Ruthton - Pipestone - 534
Rutledge - Pine - 163

Sabin - Clay - 211
Sacred Heart - Renville - 745
Saginaw - St. Louis
St. Anna - Stearns
St. Anthony - Hennepin - 1,406
St. Anthony - Stearns - 66
St. Augusta - Stearns
St. Benedict - Scott
St. Bonifacius - Hennepin - 438
St. Charles - Winona - 1,548
St. Clair - Blue Earth - 324
St. Cloud - Sherburne - 2,656 28,410
Stearns - 22,781
Benton - 2,973
St. Croix Beach - Washington
St. Croix River - Chisago
St. Cuba - Cass
St. Francis - Anoka
St. Francis - Stearns
St. George - Nicollet
St. Henry - LeSueur
St. Hilaire - Pennington - 276
St. James - Watonwan - 3,861
St. Joseph - Stearns - 1,246
St. Leo - Yellow Medicine - 128
St. Louis Park - Hennepin - 22,644
St. Martin - Stearns - 195
St. Marys - Waseca
St. Mary's Point - Washington
St. Mathias - Crow Wing
St. Michaels - Wright - 487
St. Nicholas - Stearns
St. Patrick - Scott
St. Paul - Ramsey - 311,349
St. Paul (North) - Ramsey - 4,248
St. Paul Park - Washington - 2,438
St. Paul (South) - Dakota - 15,909
St. Paul (West) - Dakota - 7,955
St. Peter - Nicollet - 7,754
St. Peter Jct. - Le Sueur
St. Rosa - Stearns - 69
St. Stephens - Stearns - 234
St. Thomas - Le Sueur
St. Vincent - Kittson - 272
St. Wendel - Stearns
Salem Corners - Olmsted
Salo - Carlton
Salol - Roseau
Sanborn - Redwood - 613
Sandstone - Pine - 1,097
Santiago - Sherburne
Saratoga - Winona
Sargeant - Mower - 121
Sartell - Benton - 185 662
Stearns- 477
Sauk Centre - Stearns - 3,140
Sauk Rapids - Benton - 3,410
Saum - Beltrami
Savage - Scott - 389
Sawyer - Carlton
Sax - St. Louis
Scandia - Washington
Scanlon - Carlton - 572
Scheils - St. Louis
Schley - Cass
Schroeder - Cook

Scott - St. Louis
Scotts Corner - Carlton
Sorisner - Beltrami
Seaforth - Redwood - 136
Searles - Brown
Sebeka - Wadena - 802
Sedan - Pope - 134
Shafer - Chisago - 127
Shakopee - Scott - 3,185
Shaw - St. Louis
Sheldon - Houston
Shelly - Norman - 329
Shephard - Crow Wing
Sherack - Polk
Sherburn - Martin - 1,221
Sherman City - McLeod
Sherwood - St. Louis
Sheshabee - Aitkin
Shevlin - Clearwater - 242
Shieldsville - Rice
Shooks - Beltrami
Shoreham - Becker
Shotley - Beltrami
Shovel Lake - Aitkin
Siding - Olmsted
Siegel - Washington
Sigsbee - Freeborn
Silica - St. Louis
Silver Creek - Lake
Silver Creek - Wright
Silverdale - Koochiching
Silver Lake - McLeod - 603
Simar - St. Louis
Simpson - Olmsted
Sioux Valley - Jackson
Skaja - Benton
Skibo - St. Louis
Skime - Roseau
Skyberg - Goodhue
Slayton - Murray - 1,887
Sleepy Eye - Brown - 3,278
Smith Lake - Wright
Smithmill - Waseca
Smith's Mill - Blue Earth
Sobieski - Morrison - 189
Soderville - Anoka
Sogn - Goodhue
Solana - Aitkin
Solway - Beltrami - 124
South Bend - Blue Earth
South Branch - Watonwan
South Haven - Wright - 305
Spafford - Jackson
Spencer Brook - Isanti
Spicer - Kandiyohi - 566
Split Rock Point - Lake
Spooner - Lake of the Woods - 420
Springfield - Brown - 2,574
Spring Grove - Houston - 1,093
Spring Hill - Stearns - 91
Spring Lake - Isanti
Spring Lake - Itasca
Spring Lake - Scott
Spring Lake Park - Ramsey
Springvale - Isanti
Spring Valley - Fillmore - 2,467
Spruce Center - Douglas
Squaw Lake - Itasca - 132
Stacy - Chisago - 150
Stanchfield - Isanti
Stanley - Isanti
Stanton - Goodhue
Staples - Todd - 2,782
Starbuck - Pope - 1,143
Stark - Chisago
Steele Center - Steele
Steen - Rock - 228
Stephen - Marshall - 877
Sterling Center - Blue Earth
Stewart - Lake
Stewart - McLeod - 695
Stewartville - Olmsted - 1,193
Stillwater - Washington - 7,674
Stockholm - Wright
Stockton - Winona - 235
Storden - Cottonwood - 398
Store - Clearwater
Strandquist - Marshall - 208
Strathcona - Roseau - 143
Stroud - St. Louis
Strout - Meeker
Stuart - St. Louis
Sturgeon Lake - Pine - 189
Sultan - Kittson
Summit - Steele
Sumter - McLeod
Sunburg - Kandiyohi
Sunrise - Chisago
Svea - Kandiyohi

Swan River - Itasca
Swanville - Morrison - 373
Swatara - Aitkin
Swift - Roseau
Swift Falls - Swift
Sylvan - Cass
Syre - Norman

Tabor - Polk
Tagonite - Itasca - 322
Taft - St. Louis
Talmoon - Itasca
Tamarack - Aitkin - 132
Taopi - Mower - 118
Taunton - Lyon - 217
Taylors Falls - Chisago - 520
Tenney - Wilkin - 62
Tenstrike - Beltrami - 206
Terrace - Pope
Terrebone - Red Lake
The Arches - Winona
Theilman - Wabasha
Thief River Falls - Pennington - 6,926
Thomson - Carlton - 170
Thomsonberg - Lincoln
Thor - Aitkin
Thorhult - Beltrami
Thorpe - Kandiyohi
Tilden - Polk
Tintah - Traverse - 235
Tobique - Cass
Tofte - Cook
Toimi - Lake & St. Louis
Toivola - St. Louis
Tonka Bay - Hennepin - 899
Tower - St. Louis - 773
Tracy - Lyon - 3,020
Trail - Polk
Traverse - Nicollet
Trimble - St. Louis
Triumph - Martin - 561
Trommald - Crow Wing - 117
Trondhjem - Rice
Trosky - Pipestone - 140
Troy - Winona
Truman - Martin - 1,106
Turney - St. Louis
Turtle River - Beltrami - 57
Twig - St. Louis
Twin Lakes - Freeborn
Twin Valley - Norman - 899
Two Harbors - Lake - 4,400
Two Inlets - Becker
Tyler - Lincoln - 1,121

Ulen - Clay - 525
Underwood - Otter Tail - 336
Union - Steele
Union Hill - Scott

Upsala - Morrison - 366
Urbank - Otter Tail - 162
Utica - Winona - 194

Vasa - Goodhue
Vawter - Morrison
Verdi - Lincoln
Vergas - Otter Tail - 301
Vermillion - Dakota - 112
Vern - Clearwater
Verndale - Wadena - 576
Vernon Center - Blue Earth - 344
Vesell - Rice
Vesta - Redwood - 340
Victoria - Carver - 302
Viking - Marshall - 130
Villard - Pope - 288
Vineland - Mille Lacs
Vining - Otter Tail - 180
Viola - Olmsted
Virginia - St. Louis - 12,486

Wabasha - Wabasha - 2,468
Wabasso - Redwood - 693
Wabedo - Cass
Wagonia - Carver - 1,569
Wagouta - Goodhue
Wadena - Wadena - 3,958
Wahkon - Mille Lacs - 202
Wahlsten - St. Louis
Waite Park - Stearns - 1,639
Wakeman - Polk
Walbo - Isanti
Waldo - Lake
Waldorf - Waseca - 266
Wales - Lake
Walker - Cass - 1,192
Walnut Grove - Redwood - 890
Walters - Faribault - 139
Waltham - Mower - 212
Wanamingo - Goodhue - 496
Wanda - Redwood - 178
Wangs - Goodhue - 489
Wanless - Lake
Wannaska - Roseau
Warba - Itasca - 125
Ward Springs - Todd
Warman - Kanabec
Warren - Marshall - 1,779
Warroad - Roseau - 1,276
Warsaw - Rice
Waseca - Waseca - 4,927

Washington - Fillmore
Wasioja - Dodge
Waskish - Beltrami
Wastedo - Goodhue
Waterford - Dakota
Watertown - Carver - 837
Waterville - Le Sueur - 1,627
Watkins - Meeker - 659
Watson - Chippewa - 284
Watters - Blue Earth
Waubun - Mahnomen - 426
Waukanha - Koochiching
Waukenabo - Aitkin
Waukon - Norman
Waverly - Wright - 493
Wawina - Itasca
Wayzata - Hennepin - 1,791
Wealthwood - Aitkin
Weaver - Wabasha
Weber - Isanti
Webster - Rice
Wegdahl - Chippewa
Welch - Goodhue
Welcome - Martin - 712
Wells - Faribault - 2,475
Weme - Clearwater
Wendell - Grant - 284
Werner - Beltrami
Wescott Stn. - Dakota
West Albany - Wabasha
West Albion - Wright
Westbrook - Cottonwood - 1,017
Westbury - Becker
West Concord - Dodge - 770
West Point - Isanti
Westport - Pope - 96
West Sveadahl - Watonwan
West Union - Todd - 100
Whalan - Fillmore - 176
Wheatland - Rice
Wheaton - Traverse - 1,948
Wheelock - Cass
Whipholt - Cass
White Bear Lake - Ramsey - 3,646
White Earth - Becker
White Face - St. Louis
White Rock - Goodhue
Whitman - Winona
Whyte - Lake
Wilbert - Martin
Wilder - Jackson - 118
Wildwood - Koochiching

Wilkinson - Cass
Willernie - Washington - 592
Williams - Lake of the Woods - 414
Willmar - Kandiyohi - 9,410
Willmington Grove - Houston
Willow Creek - Blue Earth
Willow River - Pine - 294
Wilmington - Houston
Wilmont - Nobles - 473
Wilno - Lincoln
Wilson - Winona
Wilton - Beltrami - 108
Wilton - Waseca
Windom - Cottonwood - 3,165
Winger - Polk - 283
Winnebago - Faribault - 2,127
Winona - Winona - 25,031
Winsted - McLeod - 941
Winthrop - Sibley - 1,251
Winton - St. Louis - 184
Wirock - Murray
Wirt - Itasca
Wisner - Koochiching
Withrow - Washington
Witoka - Winona
Wolf Lake - Becker - 109
Wolverton - Wilkin - 198
Wood Lake - Yellow Medicine - 504
Woodland - Hennepin - 411
Woodland - Kanabec
Woodrow - Crow Wing
Woodstock - Pipestone - 277
Woodward Brook - Mille Lacs
Worthington - Nobles - 7,923
Wrenshall - Carlton - 148
Wright - Carlton - 199
Wrightstown - Otter Tail
Wyanett - Isanti
Wyattville - Winona
Wykoff - Fillmore - 509
Wylie - Red Lake
Wyman - St. Louis
Wyoming - Chisago - 325

York - Fillmore
York - Lake
Young America - Carver - 365
Yucatan - Houston

Zemple - Itasca - 87
Zim - St. Louis
Zumbro Falls - Wabasha - 172
Zumbrota - Goodhue - 1,686

Directory of Lakes

A listing of the lakes in the State of Minnesota which are shown in this atlas, showing the name of the lake, the township, and county it is located in, respectively.

Aaron - Millerville - Douglas
Abbey - Lakeview - Becker
Abbie - Chatham - Wright
Abbots - Wyoming - Chisago
Abrahamson - Nora - Pope
Ada - Ponto Lake - Cass
Adal - Tofte - Cook
Adams - 64N-6W - Lake
Addie - Sumter - McLeod
Adley - Parkers Prairie - Otter Tail
Adney - Fairfield - Crow Wing
Aerie - Alborn - St. Louis
Afton - Schroeder - Cook
Agamok - 65N-6W - Lake
Agate - Deerwood - Crow Wing
Agnes - Lutson - Cook
Agnes - Alexandria - Douglas
Agnes - 66N-13W - St. Louis
Agnes - 69N-19W - St. Louis
Ahlin - 151N-35W - Beltrami
Ahmakose - 64N-7W - Lake
Aitkin - Turner - Aitkin
Albert - Jamestown - Blue Earth
Albert Lea - Albert Lea - Freeborn
Alberts - Evansville - Douglas
Albion - Albion - Wright
Alden - 53N-13W - St. Louis
Alder - Maple Hill - Cook
Alder - 60N-10W - Lake
Aldrich - Brandon - Douglas
Alexander - Scandia Valley - Morrison
Alfred - Norwegian Grove - Otter Tail
Alice - LeRay - Blue Earth
Alice - Lake Alice - Hubbard
Alice - 60N-25W - Itasca
Alice - Max - Itasca
Alice - 63N-7W - Lake
Alice - Dora - Otter Tail
Alice - Grove Lake - Pope
Alkali - Moltke - Sibley
Allen - Rosebush - Cook
Allen - 59N-25W - Itasca
Allen - Lynn - McLeod
Allie - Preston Lake - Renville
Alma - Ogema - Pine
Almond - Garrison - Crow Wing
Alott - Rail Prairie - Morrison
Alpine - Schroeder - Cook
Altermatt - Leavenworth - Brown
Altnow - Dryden - Sibley
Alton - Schroeder - Cook
Alvin - LaGrand - Douglas
Alworth - 64N-8W - Lake
Amber - 63N-7W - Lake
Amber - Fairmont - Martin
Amberger - 55N-10W - Lake
Amdeber - 65N-6W - Lake
Amelia - Centerville - Anoka
Amelia - Leven - Pope
Amen - 57N-26W - Itasca
Amos - Urness - Douglas
Amundson - 68N-19W - St. Louis
Anchor - 56N-17W - St. Louis
Anderson - Shamrock - Aitkin
Anderson - Birch - Beltrami
Anderson - Nebish Durand - Beltrami
Anderson - Winsor - Clearwater
Anderson - Tofte - Cook
Anderson - Millerville - Douglas
Anderson - Eden Prairie - Hennepin
Anderson - 60N-25W - Itasca
Anderson - Maplewood - Otter Tail
Anderson - Rolling Forks - Pope
Anderson - Chippewa Falls - Pope
Anderson - Ben Wade - Pope
Andrew - Lake Mary - Douglas
Andrew - Lake Andrew - Kandiyohi
Andrew Nelson - Darwin - Meeker
Andrews - Falk - Clearwater
Andrusia - Ten Lakes - Beltrami
Angle Worm - 65N-12W - St. Louis
Angus - Maple Lake - Wright
Anka - Lund - Douglas
Ankeewinsee - Alaska - Beltrami
Ann - Chanhassen - Carver
Ann - Deerwood - Crow Wing
Ann - 60N-24W - Itasca
Ann - Ann Lake - Kanabec
Ann - Reno - Pope
Ann - Orrock - Sherburne
Ann - Victor - Wright
Anna - Emily - Crow Wing
Anna - Sverdrup - Otter Tail
Anna - Avon - Stearns
Annal Aide - Eastern -Otter Tail
Annexstad - Lake Prairie - Nicollet
Annie - 65N-6W - Lake
Annie - Norwegian Grove - Otter Tail
Annie Battle - Everts - Otter Tail
Annie Hall - 64N-10W - Lake
Antler - 59N-24W - Itasca
Arc - Grand Marais - Cook
Arita - Maple Hill - Cook
Arken - Effington - Otter Tail
Arkose - 64N-7W - Lake
Arm (North) - 64N-13W - St. Louis
Armstrong - Butternut Valley - Blue Earth
Armstrong - Sinclair - Clearwater
Armstrong - 62N-14W - St. Louis
Arrow - 62N - 7W - Lake
Arthur - Garfield - Polk
Artichoke - Artichoke - Big Stone
Artichoke - Independence - St. Louis
Artlip - 59N-6W - Lake
Arvilla - Dassel - Meeker
Ash - Grand Marais - Cook
Ash - Pelican Lake - Grant
Ash - Stony Brook - Grant
Ash - Ash Lake - Lincoln
Ash - 66N-20W - St. Louis
Aspinwall - Chief - Mahnomen
Astro - 65N-16W - St. Louis
Atkinson - Greenleaf - Meeker
Auburn - Laketown - Carver
Audubon - Audubon - Becker
August - 61N-10W - Lake
Augusta - Amo - Cottonwood
Augusta - Southside - Wright
Auk - Grand Marais - Cook
Auto - 60N-18W - St. Louis
Ave - Dahlgren - Carver
Avenue - Esquagamah - Aitkin
Axel - Lutson - Cook

Babson - Stokes - Itasca
Baby - Woodrow - Cass
Bachelor - Stark - Brown
Bachman - Benton - Carver
Back Bay - 64N-10W - Lake
Bad Axe - Clay - Hubbard
Badger - Badger - Polk
Bad Medicine - Round Lake - Becker
Bagley - Sinclair - Clearwater
Baglo - Nokay Lake - Crow Wing
Bailey - 152N-37W - Clearwater
Baker - Tofte - Cook
Baker - 64N-6W - Lake
Baker - Framnas - Stevens
Baker (North) - Framnas - Stevens
Baker's - Penn - McLeod
Bakke - Knute - Polk
Bald Eagle - 62N-10W - Lake
Bald Eagle - Anoka, Washington & Ramsey
Baldwin - Centerville - Anoka
Balif - Alaska - Beltrami
Balke - Atlanta - Becker
Ball - Carpenter - Itasca
Ballantyne - Jamestown - Blue Earth
Ball Bluff - Cornish - Aitkin
Ball Bluff (Little) - Cornish - Aitkin
Ballclub - Maple Hill - Cook
Ballclub - 145N-26W - Itasca
Balm - Alaska - Beltrami
Balsam - Balsam - Itasca
Balsam - 58N-7W - Lake
Balsam (Lower) - Balsam - Itasca
Bandana - 60N-9W - Lake
Bang - Corona - Carlton
Barber - Garrison - Crow Wing
Barber - Lynn - McLeod
Barbour - Garrison - Crow Wing
Barker - Lutson - Cook
Barlous - Benton - Carver
Barnes - Young America - Carver
Barnes - Audubon - Becker
Barr - Alaska - Beltrami
Barrett - Elk Lake - Grant
Barrows - Macsville - Grant
Barrs - 53N-13W - St. Louis
Bartlet - 60N-24W - Itasca
Bartlett - Englewood - Koochiching
Barto - Schroeder - Cook
Baskatong - 62N-6W - Lake
Bass - Aitkin - Aitkin
Bass - Turner - Aitkin
Bass - Jevne - Aitkin
Bass - Maple Grove - Becker
Bass - Round Lake - Becker
Bass - Shell Lake - Becker
Bass - 148N-31W - Beltrami
Bass - Nebish Durand - Beltrami
Bass - Alaska - Beltrami
Bass - 150W - 33W - Beltrami
Bass - Ideal - Crow Wing
Bass - Lake Edward - Crow Wing
Bass - Little Pine - Crow Wing
Bass - Mission - Crow Wing
Bass - Roosevelt - Crow Wing
Bass - Delavan - Fairbault
Bass - Plymouth - Hennepin
Bass - Wirt - Itasca
Bass - Carpenter - Itasca
Bass - Lawrence - Itasca
Bass - Trout Lake - Itasca
Bass - 56N-26W - Itasca
Bass - 61N-24W - Itasca
Bass - Kanabec & Pine
Bass - Harrison - Kandiyohi
Bass - 64N-8W - Lake
Bass - Little Elbow Lake - Mahnomen
Bass - Cushing - Morrison
Bass - Pine Lake - Pine
Bass - 62N-15W - St. Louis
Bass - Beatty - St. Louis
Bass - Grey Eagle - Todd
Bass - May - Washington
Bass - Corinna - Wright
Bass (Big) - Turtle River - Beltrami
Bass (Little) - Maple Grove - Becker
Bass (Little) - Turtle River - Beltrami
Bassett - Bassett - St. Louis
Basswood - Lake & Dominion of Canada
Basswood (Big) - Round Lake - Becker
Basswood (Lower) - 65N-11W - Lake
Bat - Schroeder - Cook
Batchlor - Farm Island - Aitkin
Bates - Maine - Otter Tail
Battle - Carpenter - Itasca
Battle - Bridgie - Koochiching
Battle - 63N-14W - St. Louis
Battle - Sioux Agency - Yellow Medicine
Battle (East) - Girard - Otter Tail
Battle (West) - Girard - Otter Tail
Baungartner - Birch - Beltrami
Baumbach - Brandon - Douglas
Bavaria - Chanhassen - Carver
Baxter - Spencer Brook - Isanti
Bay - Cornish - Aitkin
Bay - Bay Lake - Crow Wing
Bay - Pomroy - Itasca
Baylor - Camden - Carver
Bean - Hovland - Cook
Bean - Westbrook - Cottonwood
Bean - Beaver Bay - Lake
Bean Trap - 65N-12W - St. Louis
Bear - Idun - Aitkin
Bear - Blackhoof - Carlton
Bear - Barnum Lake - Carlton
Bear -Nunda - Freeborn
Bear - 60N-23W - Itasca
Bear - New London - Kandiyohi
Bear - 64N-6W - Lake
Bear - 65N-6W - Lake
Bear - 62N-10W - Lake
Bear - 55N-8W - Lake
Bear - Beaver Bay - Lake
Bear - Hutchinson - McLeod
Bear - Butler - Otter Tail
Bear - Krain - Stearns
Bear (Little) - 60N-23W - Itasca
Bear (Little) - 61N-9W - Lake
Bear (Little) - Hutchinson - McLeod
Bear Head - 61N-14W - St. Louis
Bear Island - 61N-13W - St. Louis
Bearskin - Maple Hill - Cook
Bearskin (West) - Maple Hill - Cook
Bear Track - 67N-15W - St. Louis
Bear Trap - 65N-12W - St. Louis
Beast - 70N-19W - St. Louis
Beatty - Dryden - Sibley
Beaulieu - Gregory - Mahnomen
Beauty - Lake Alice - Hubbard
Beauty - Goodland - Itasca
Beauty - Kroschel - Kanabec
Beauty - Culdrum - Morrison
Beauty - Dryden - Sibley
Beauty - Bruce - Todd
Beaver - Lutson - Cook
Beaver - Hovland - Cook
Beaver - 60N-24W - Itasca
Beaver - 57N-26W - Itasca
Beaver - 61N-11W - Lake
Beaver - 60N-6W - Lake
Beaver - 64N-7W - Lake
Beaver - City of St. Paul - Ramsey
Beaver - St. Augusta - Stearns
Beaver - Berlin - Steele
Becker - Munson - Stearns
Beden - Arago - Hubbard
Beebe - Frankfort - Wright
Beers - Maplewood - Otter Tail
Beetle - 61N-24W - Itasca
Beetle - 60N-9W - Lake
Belgum - Nora - Pope
Bell - 65N-19W - St. Louis
Belle - 60N-27W - Itasca
Belle - Danielson - Meeker
Belle - Meeker & McLeod
Belmont - Nidaros - Otter Tail
Beltrami - Turtle Lake - Beltrami
Bemidji - Northern - Beltrami
Bemidji (Little) - Maple Grove - Becker
Ben - Barsness - Pope
Benadad - Rosebush - Cook
Bender - Clover - Clearwater
Benedict - Steamboat River - Hubbard
Bengal - Goodland - Itasca
Benjamin - Birch - Beltrami
Benson - Big Stone - Big Stone
Benson - Langhei - Pope
Benton - Benton - Carver
Benton - Cook and Lake
Benton - Diamond Lake - Lincoln
Benton - Ellsworth - Meeker
Berg - Ellsburg - St. Louis
Bergen - 52N-16W - St. Louis
Berger - Edna - Otter Tail
Berglin - LaGrand - Douglas
Berliner - Camden - Carver
Bertha - Ideal - Crow Wing
Bertram - Monticello - Wright
Beth - Schroeder - Cook
Betsy - 121N-29W - Meeker
Betsy - Maine Prairie - Stearns
Bevo - Stokes - Itasca
Biauswanamik - 147N-27W - Itasca
Big - Sugar Bush - Beltrami
Big - Perch Lake - Carlton
Big - Macsville - Grant
Big - 65N-13W - St. Louis
Big - 58N-12W - St. Louis
Big - Big Lake - Sherburne
Big - Munson - Stearns
Big - Turtle Creek - Todd
Bigsby - Grand Marais - Cook
Big too much - Lake Jessie - Itasca
Bijou - Lake Park - Becker
Bill - 62N-6W - Lake
Bingham - Lakeside - Cottonwood
Bingshick - Grand Marais - Cook
Birch - Aitkin & Crow Wing
Birch - White Earth - Becker
Birch - Lima - Cass
Birch - Hiram - Cass
Birch - Rosebush - Cook
Birch - Crow Wing & Mille Lacs
Birch - 62N-11W - Lake
Birch - Lake & St. Louis
Birch - Lake & Dominion of Canada
Birch - Ellsworth - Meeker
Birch - White Bear - Ramsey
Birch - Big Lake - Sherburne
Birch - Todd & Stearns
Birch - Chatham - Wright
Birch (Big) - Millwood - Stearns
Birch (Little) - Melrose - Stearns
Birch (Little) - Birchdale - Todd
Birch (Lower)-Oxford - Isanti
Birch (Upper) - Oxford - Isanti
Birchdale - Little Pine - Crow Wing
Bird - Osakis - Douglas
Bird (Big) - Watertown - Crow Wing
Birdseye - Sand Lake - Itasca
Bjork - Framnas - Stevens
Black - Turtle Lake - Beltrami
Black - Deerwood - Crow Wing
Black - Effington - Otter Tail
Black - 63N-18W - St. Louis
Black - Monticello - Wright
Black Bass - Kathio - Mille Lacs
Black Bear - Wolford - Crow Wing
Black Berry - Trout Lake - Itasca
Black Bird - Grand Park - Becker
Blackbird - Oneka - Washington
Black Dog - Burnsville - Dakota
Blackduck - Hines - Beltrami
Black Duck - 66N-19W - St. Louis
Blackface - Cornish - Aitkin
Blackhawk - Eagan - Dakota
Blackhoof - Blackhoof - Carlton
Blackhoot - Irondale - Crow Wing
Black Oak - Grove - Stearns
Black Rush - Lyons - Lyon
Blackwal - Holmes City - Douglas
Black Water - Woodrow - Cass
Black Water - Bass Brook - Itasca
Bladder - Crow Wing - Hubbard
Blake - 151N-35W - Beltrami
Blanche - Girard - Otter Tail
Blasius - Munson - Stearns
Blind - Esquagamah - Aitkin
Blind - Blind Lake - Cass
Blind Pete - 60N-24W - Itasca
Bloody - Shetek - Murray
Bloom - Franconia - Chisago

Blue - Aitkin - Aitkin
Blue - 151N-36W - Clearwater
Blue - Emily - Crow Wing
Blue - Lake Emma - Hubbard
Blue - Spencer Brook - Isanti
Blue - Eagle Creek - Scott
Blueberry - Green Valley - Becker
Blueberry - Blueberry - Wadena
Bluebill - 59N-7W - Lake
Blue Water - Wabana - Itasca
Boedigheimer - Rush Lake - Otter Tail
Boeben - Millerville - Douglas
Bog - Maple Ridge - Beltrami
Bog - 147N-29W - Itasca
Bog - 61N-8W - Lake
Bog - 61N-10W - Lake
Bogus - Colvin - Cook
Boise - Burnstown - Brown
Bok - Atkinson - Carlton
Bolfings - Wakefield - Stearns
Bolin - Land - Grant
Bolton - Dead Lake - Otter Tail
Bond - Alaska - Beltrami
Bone - 61N-6W - Lake
Bonga - 59N-11W - Lake
Bonnie - Mission - Crow Wing
Bonnie - 65N-7W - Lake
Bonny - New Scandia - Washington
Boon - Boon Lake - Renville
Boot - Cornish - Aitkin
Boot - Linwood - Anoka
Boot - Savanna - Becker
Boot - Grand Park - Becker
Boot - Grant Valley - Beltrami
Boot - Pine River - Cass
Boot - 64N-8W - Lake
Boot - 64N-15W - St. Louis
Boot -65N-12W - St. Louis
Boot - May - Washington
Borden - Hornet - Beltrami
Borden - Garrison - Crow Wing
Borer - Montgomery - LeSueur
Boss (Little) - Falk - Clearwater
Bossuof - Cordova - LeSueur
Boston - Maple Ridge - Beltrami
Bostrom - Fairfield - Crow Wing
Bottle (Lower) - Lake Emma - Hubbard
Bottle (Upper) - Lake Emma - Hubbard
Boulder - Lake Emma - Hubbard
Boulder - 64N-6W - Lake
Boulder - 53N-14W - St. Louis
Bow - 63N-7W - Lake
Bower - 59N-22W - Itasca
Bowman - Eagle Lake - Otter Tail
Bowman - Grand Lake - St. Louis
Bowstring - Bowstring - Itasca
Bowstring (Little) - 58N-27W - Itasca
Boy - Boy Lake - Cass
Boy (Little) - Wabedo - Cass
Boy (Big) - 144N-28W - Cass
Boyd - Santiago - Sherburne
Boyer - Audubon - Becker
Boze - 63N-6W - Lake
Braas - Maple Ridge - Beltrami
Brandon - Moe - Douglas
Brands - Young America - Carver
Brandy - Detroit - Becker
Brant - Grand Marais - Cook
Bray - 58N-23W - Itasca
Bray - Maine - Otter Tail
Brewster - Glencoe - McLeod
Briar - 53N-13W - St. Louis
Briggs - Palmer - Sherburne
Bright - Tenhassen - Martin
Bromseth - Dane Prairie - Otter Tail
Bronson - Percy - Kittson
Brooks - Cokato - Wright
Brophy - LaGrand - Douglas
Brown - Aitkin & Crow Wing
Brown - Moe - Douglas
Brown - 63N-11W - Lake
Brown - Adult - St. Louis
Browns - Eden Lake - Stearns
Brule - Lutson - Cook
Brule Bay - Rosebush - Cook
Bruns - Millwood - Stearns
Brush - Becker & Hubbard
Brush - 61N-8W - Lake
Brush Shanty - 60N-25W- Itasca
Bryan - Eden Prairie - Hennepin
Buchanan - Ottertail - Otter Tail
Buchite - Emily - Crow Wing
Buck - Lakeview - Becker
Buck - Ten Lakes - Beltrami
Buck - Watertown - Carver
Buck - Schroeder - Cook
Buck - Carpenter - Itasca
Buck - Sand Lake - Itasca
Buck - 58N-22W - Itasca
Buck - 63N-14W - St. Louis
Buck (Little) - 58N-23W - Itasca
Buckman - 59N-24W - Itasca
Bud - 66N-19W - St. Louis
Budd - Fairmont - Martin
Buffalo - Holmesville - Becker
Buffalo - Louriston - Chippewa
Buffalo - Crow Wing - Crow Wing
Buffalo - Cedar - Martin
Buffalo - Rutland - Martin
Buffalo - Dovray - Murray
Buffalo - Alton - Waseca
Buffalo - Buffalo - Wright
Bug - Schroeder - Cook
Bug - 66N-19W - St. Louis
Bug - 54N-16W - St. Louis
Bugo - 63N-6W - Lake
Bull - Rosebush - Cook
Bull -Henrietta - Hubbard
Bulldog - Roosevelt - Crow Wing
Bullet - Lake & St. Louis
Bullhead - Kelliher - Beltrami
Bullhead - Ogema - Pine
Bullhead - Rosendale - Watonwan
Bungo - Falk - Clearwater
Bunker - Grow - Anoka
Burants - Waconia - Carver
Burch - Monticello - Wright
Burgan - Alexandria - Douglas
Burgen - Huntersville - Wadena
Burik - 64N-16W - St. Louis
Burik - 63N-16W - St. Louis
Burns - Alaska - Beltrami
Burns - Marcell - Itasca
Burns - 146N-29W - Beltrami & Itasca
Burnt - Tofte - Cook
Burnt Shanty - Balsam - Itasca
Burntside - 63N-13W - St. Louis
Burrows - Balsam - Itasca
Burrows - Westport - Pope
Burt - 151N-35W - Beltrami
Bush - Bloomington - Hennepin
Buss - White Elk - Aitkin
Bustic - Big Fork - Itasca
Bustics - 62N-25W - Itasca
Butler - Acton - Meeker
Butterfield - Emily - Crow Wing
Butternut - Wright & McLeod
Button - Deer River - Itasca
Button Box - Carpenter - Itasca
Buzzle - Buzzle - Beltrami
Buzzle (Little) - Buzzle - Beltrami
Byllesby - Goodhue & Dakota
Byron - 60N-8W - Lake
Byron - McLeod & Meeker

Cabin - 59N-7W - Lake
Cacabic - 63N-7W - Lake
Cadotte - Bassett - St. Louis
Cahill - 152N-38W - Clearwater
Calf (Big) - Grattan - Itasca
Calf (Little) - Grattan - Itasca
Calhoun - Irving - Kandiyohi
Calhoun - Minneapolis - Hennepin
Callahan - 54N-27W - Itasca
Camdre - 62N-9W - Lake
Cameron - Knute - Polk
Camerton - Balsam - Itasca
Camp - Kimberly - Aitkin
Camp - Falk - Clearwater
Camp - 64N-11W - Lake
Camp - Glenwood - Pope
Camp - 62N-14W - St. Louis
Camp - Clear Lake - Sherburne
Camp - Albion - Wright
Campbell - Library - Beltrami
Campbell - Carver & McLeod
Campbell - Lake Edward - Crow Wing
Campbell - Acoma - McLeod
Campbell - Spring Lake - Scott
Campers - 60N-10W - Lake
Camp Ground - Maple Hill - Cook
Camp Twenty - 63N-10W - Lake
Candy - Carpenter - Itasca
Canfield - Otisco - Waseca
Cannon - Warsaw - Rice
Canoe - Maple Hill - Cook
Canoe - 65N-6W - Lake
Cantlin - Baldwin - Sherburne
Cap - Grand Marais - Cook
Cap - 64N-6W - Lake
Cap - 64N-8W - Lake
Cariboo - Maple Hill - Cook
Caribou - Lutson - Cook
Caribou - Rosebush - Cook
Caribou - 58N-26W - Itasca
Caribou - 65N-6W - Lake
Caribou - 66N-6W - Lake
Caribou - Grand Lake-St. Louis
Carl - Rosebush - Cook
Carl - Maple Hill - Cook
Carl Krey - Lake town - Carver
Carlos - Carlos - Douglas
Carls - 148N-31W - Beltrami
Carls - Spring Lake - Scott
Carlson - Rabbit Lake - Crow Wing
Carlson - Harris - Itasca
Carnelian (Big) - May - Washington
Carnelian (Little) - Stillwater - Washington
Carol - 63N-7W - Lake
Caroline - Stearns & Wright
Carp - Lake & Dominion of Canada
Carrie - Gennessee - Kandiyohi
Carrier - 148N-31W - Beltrami
Carry - Rose Hill - Cottonwood
Carver - Leon - Clearwater
Carver - Woodbury - Washington
Cascade - Grand Marais - Cook
Cascade - Deerwood - Crow Wing
Cascade (Little) - Lutson - Cook
Casey - Darwin - Meeker
Cass - Cass & Beltrami
Cat - 60N-9W - Lake
Cater - Clear Lake - Sherburne
Cedar - Aitkin & Crow Wing
Cedar - Idun - Aitkin
Cedar - Becker & Hubbard
Cedar - Perch Lake - Carlton
Cedar - Pine Lake - Cass
Cedar - Schroeder - Cook
Cedar - Minneapolis - Hennepin
Cedar - Sand Lake - Itasca
Cedar - 60N-25W - Itasca
Cedar - 59N-24W - Itasca
Cedar - 66N-6W - Lake
Cedar - Cedar - Martin
Cedar - McLeod & Meeker
Cedar - Morrison - Todd
Cedar - Munch - Pine
Cedar - Shieldsville - Rice
Cedar - St. Louis & Lake
Cedar - Cedar Lake - Scott
Cedar - Millwood - Stearns
Cedar - Sauk Centre - Stearns
Cedar - Corinna - Wright
Cedar - Franklin - Wright
Cedar - Monticello - Wright
Cedar Island - Maple Grove - Hennepin
Cedar Island - Wakefield - Stearns
Ceder Island - New London - Kandiyohi
Celia - Barsness - Pope
Center - Hovland - Cook
Center - Lynden - Stearns
Center (North) - Chisago Lake - Chisago
Center (South) - Chisago Lake - Chisago
Centerville - Centerville - Anoka
Chain - Alaska - Beltrami
Chain - Branch - Chisago
Chain - 59N-25W - Itasca
Chain - Clover - Pine
Chain (East) - Silver Lake - Martin
Chaity - 65N-6W - Lake
Chaley - Ida - Douglas
Chandler - Middletown - Jackson
Change - Badoura - Hubbard
Chapel - Gregory - Mahnomen
Charity - 60N-6W - Lake
Charles - Moundsville - Ramsey
Charlotte - 57N-26W - Itasca
Charlotte - Rutland - Martin
Charlotte - Framnas - Stevens
Charlotte - Long Prairie - Todd
Charlotte - Rockford - Wright
Chase - Deer River - Itasca
Chaska - Chaska - Carver
Cherokee - Tofte - Cook
Cherry - 65N-6W - Lake
Chicken - Litchfield - Meeker
Chief - Chief - Mahnomen
Child - Woodrow - Cass
Chilton - Burlington - Becker
Chippewa - Grand Park - Becker
Chippewa - Brandon - Douglas
Chippewa - 66N-11W - Lake
Chippewa (Little) - Brandon - Douglas
Chisago - Chisago Lake - Chisago
Christianson - 66N-11W - Lake
Christina - Lutson - Cook
Christina - Grant & Douglas
Christmas - Orono - Hennepin
Christmas - 58N-23W - Itasca
Christmas - Richardson - Morrison
Chryster - Maple Grove - Crow Wing
Chub - Twin Lakes - Carlton
Chub - Grand Marais - Cook
Chub - Schroeder - Cook
Chub - Eureka - Dakota
Chub - 67N-19W - St. Louis
Chub (East) - 60N-10W - Lake
Chub (West) - 60N-10W - Lake
Chub - Grand Marais - Cook
Chuck - 60N-11W - Lake
Church - Mamre - Kandiyohi
Circle - Forest - Rice
Clam - Tofte - Cook
Clam - Fox Lake - Martin
Clarence - Spring Creek - Becker
Clark - 55N-10W - Lake
Clark - 63N-14W - St. Louis
Clarks - Blakeley - Scott
Claussen's - Nevis - Hubbard
Clayton - Tenhassen - Martin
Clear - Glen - Aitkin
Clear - Logan - Aitkin
Clear - Sigel - Brown
Clear - Lutson - Cook
Clear - Cottonwood & Jackson
Clear - Westbrook - Cottonwood
Clear - Ideal - Crow Wing
Clear - Becker & Hubbard
Clear - Trout Lake - Itasca
Clear - Wirt - Itasca
Clear - Des Moines - Jackson
Clear - Evergreen - Koochiching
Clear - 63N-10W - Lake
Clear - Lexington - LeSueur
Clear - Lyons - Lyon
Clear - Lake Belt - Martin
Clear - Acoma - McLeod
Clear - Sumter - McLeod
Clear - Forest Prairie - Meeker
Clear - Nicollet & Sibley
Clear - Tumuli - Otter Tail
Clear - Kettle River - Pine
Clear - 62N-14W - St. Louis
Clear - 60N-19W - St. Louis
Clear - Portage - St. Louis
Clear - Clear Lake - Sherburne
Clear - Farming - Stearns
Clear - Melrose - Stearns
Clear - Woodville - Waseca
Clear - Forest Lake - Washington
Clearwater - Beltrami & Clearwater
Clearwater - Maple Hill - Cook
Clearwater - Bay Lake - Crow Wing
Clearwater - Wabana - Itasca
Clearwater - 62N-9W - Lake
Clearwater - Wright & Stearns
Clearys - Credit River - Scott
Clerk - Lake Edward - Crow Wing
Cliff - Grand Marais - Cook
Cliff - 64N-6W - Lake
Cliff - 60N-6W - Lake
Clitherall - Clitherall - Otter Tail
Cloquet - Silver Creek - Lake
Clough - Gail Lake - Crow Wing
Clover - 60N-10W - Lake
Club - 63N-7W - Lake
Club - 58N-7W - Lake
Clubhouse - 59N-25W - Itasca
Coal - Little Elk - Todd
Coddington - Kinghurst - Itasca
Cody - Wheatland - Rice
Coe - 57N-16W - St. Louis
Coffee - Moose - Carlton
Coffee - 61N-6W - Lake
Coffee - Candor - Otter Tail
Coffin - Thunder Lake - Cass
Cokato - Cokato - Wright
Colby - Shafer - Chisago
Colby - 58N-14W - St. Louis
Colby - Woodbury - Washington
Cole - Lakeview - Carlton
Coleers - Franconia - Chisago
Coleman - Beltrami & Itasca
Collier - 152N-37W - Clearwater
Collinwood - Wright & Meeker
Colombo - Alaska - Beltrami
Comfort - Wyoming - Chisago
Como - City of St. Paul - Ramsey
Comstock - 55N-15W - St. Louis
Cone - Lutson - Cook
Cone (Middle) - Lutson - Cook
Cone (South) - Lutson - Cook
Conley - Hassan - Hennepin
Connors - Bigfork - Itasca
Constance - Buffalo - Wright
Cook - Cook & Lake
Cook - 53N-25W - Itasca
Cook - Candor - Otter Tail
Cook - Fredenberg - St. Louis
Cook - Shell River - Wadena
Cook County - Cook & Lake
Cooks Bay - Minnetrist
Coombs - Greenleaf - Meeker
Coon - Esquagamah - Aitkin
Coon - Bethel - Anoka
Coon - Holmesville - Becker
Coon - Clover - Hubbard
Coon - 61N-24W - Itasca
Coon (Little) - Linwood - Anoka
Copper - Grand Marais - Cook
Copper (Little) - Grand Marais - Cook
Corabelle - Iona - Murray
Cormorant - Audubon - Becker
Cormorant - Lake Eunice - Becker
Cormorant - Lien - Grant
Cormorant (Upper) - Cormorant - Becker
Cornelion - Maine Prairie - Stearns
Cornell - Clearwater - Wright
Corner - 67N-19W - St. Louis
Corona - Corona - Carlton
Cottenwood - 57N-26W - Itasca
Cotton - Erie - Becker
Cottonwood - Medo - Blue Earth
Cottonwood - Lakeside - Cottonwood
Cottonwood - Lucas - Lyon
Cottonwood - Stevens & Grant
Cottonwood - Adrian - Watonwan
Cottonwood (Little) - Cambria - Blue Earth
Cow - Rosebush - Cook
Cowdry - LaGrand - Douglas
Cowhorn - 53N-25W - Itasca
Cowhorn (Little) - 53N-24W - Itasca
Cox - 143N-37W - Clearwater
Coxey - 64N-13W - St. Louis
Crab - Rosebush - Cook
Crab - 63N-14W - St. Louis
Crab (Little) - 63N-14W - St. Louis
Craig - 59N-24W - Itasca
Cranberry - Hagali - Beltrami
Cranberry - Lake George - Hubbard
Cranberry - 57N-26W - Itasca
Cranberry - 61N-10W - Lake
Cranberry - Onamia - Mille Lacs

Cranberry - Nickerson - Pine
Crandall - Hines - Beltrami
Crane - Clitherall - Otter Tail
Crane - 67N-17W - St. Louis
Crap - 63N-15W - St. Louis
Crawford - Rockford - Wright
Crellin - 65N-15W - St. Louis
Crocker - Schroeder - Cook
Crocodile - Maple Hill - Cook
Crook - Lake Andrew - Kandiyohi
Crooked - Anoka - Anoka
Crooked - Alaska - Beltrami
Crooked - Crow Wing & Cass
Crooked - Roosevelt - Crow Wing
Crooked - Mantrap - Hubbard
Crooked - Lawrence - Itasca
Crooked - 59N-25W - Itasca
Crooked - 59N-6W - Lake
Crooked - 66N-6W - Lake
Crooked - Lake, St. Louis & Dom. of Can.
Crooked - Sverdrup - Otter Tail
Crooked - Alborn - St. Louis
Crook Neck - Scandia Valley - Morrison
Crooks - Bay Lake - Crow Wing
Cross - Red Clover - Carlton
Cross - Watertown - Crow Wing
Cross - Pokegama - Pine
Cross - Queen - Polk
Cross Bay - Grand Marais - Cook
Cross River - 60N-6W - Lake
Crossways - Columbus - Anoka
Crouse - 60N-9W - Lake
Crow - Rosebush - Cook
Crow - Crow Lake - Stearns
Crow Wing - Fort Ripley - Crow Wing
Crow Wing - Mantrap - Hubbard
Cruiser - 69N-19W - St. Louis
Crum - Carpenter - Itasca
Crystal - Garden City - Blue Earth
Crystal - Hovland - Cook
Crystal - Lake Edward - Crow Wing
Crystal - Burnsville - Dakota
Crystal - Robinsdale - Hennepin
Crystal - White Oak - Hubbard
Crystal - Maplewood - Otter Tail
Crystal - Lida - Otter Tail
Crystal - Woodside - Polk
Crystal - Cannon - Rice
Crystal - Darnen - Stevens
Crystal Bay (W. Arm) - Orono - Hennepin
Culkin - 59N-11W - Lake
Cullen - Smiley - Crow Wing
Cullen (Upper) - Pelican - Crow Wing
Culp - Sago - Itasca
Cummings - 64N-14W - St. Louis
Cup - 65N-6W - Lake
Cup - 65N-7W - Lake
Curley - Wolford - Crow Wing
Current - Ellsborough - Murray
Curtis - 152N-37W - Clearwater
Curtis - Echo - Yellow Medicine
Cutaway - Cornish - Aitkin
Cutaway - Balsam - Itasca
Cut Foot Sioux - 147N-27W - Itasca
Cut Foot Sioux (Little) -146N-26W - Itasca
Cut Tooth - Kinghurst - Itasca
Cynthia - Spring Lake - Scott
Cyrus - Pope & Stevens

Daggett - Watertown - Crow Wing
Dago - Windemere - Pine
Dahler - Emily - Crow Wing
Dahl's - Swede Grove - Meeker
Dallas - Lyndon - Stearns
Dam -Kimberly - Aitkin
Damon - Birch - Beltrami
Damon - Third River - Itasca
Dan - 66N-13W - St. Louis
Dane - Tordenskjold - Otter Tail
Daniels - Maple Hill - Cook
Dan's - French Lake - Wright
Dark - Nebish - Durand - Beltrami
Dark - Evergreen - Koochiching
Dark - 60N-19W - St. Louis
Dark - 66N-13W - St. Louis
Darling - Alexandria - Douglas
Davenport - LeSauk - Stearns
Davidson - Evansville - Douglas
Davis - Jevne - Aitkin
Davis - Grand Marais - Cook
Davis - Liberty - Itasca
Davis - Amor - Otter Tail
Dawkins -Rosebush - Cook
Day's - Maine Prairie - Stearns
Dead - Becker & Otter Tail
Dead - Mantrap - Hubbard
Dead - Dead Lake - Otter Tail
Dead Coon - Marshfield - Lincoln
Deadfish - Progress - Carlton
Dead Horse - 58N-26W - Itasca
Deadmans - Perry Lake - Crow Wing
Deadwood - Lida - Otter Tail
Dean - Ross Lake - Crow Wing
Dean - Dean Lake - Crow Wing
Dean - Rockford - Wright
Dean's - Eagle Creek - Scott
Decker - Third River - Itasca
Deep - Leon - Clearwater
Deep - 60N-10W - Lake

Deep - White Bear - Ramsey
Deep (Big) - Woodrow - Cass
Deer - Malmo Twp.- Aitkin
Deer - Bethel - Anoka
Deer - Liberty [illegible]ltrami
Deer - Mapl[illegible]l - Cook
Deer - D[illegible] Lake - Crow Wing
Deer - Perry Lake - Crow Wing
Deer - Nevis - Hubbard
Deer - 57N-26W - Itasca
Deer - Carpenter - Itasca
Deer - Everts - Otter Tail
Deer - 65N-12W - St. Louis
Deer - Marysville - Wright
Delay - 59N-8W - Lake
Delwater - Alaska - Beltrami
DeMontreville - East Oakdale - Washington
Denley - 60N-11W - Lake
Dent - Schroeder - Cook
DeSoto - Itasca State Park - Clearwater
Detroit - Lakeview - Becker
Devil - Bethel - Anoka
Devil Fish - Hovland - Cook
Devils - Brandon - Douglas
Devils - Brunswick - Kanabec
Devils - Elizabeth - Otter Tail
Devils -Perham - Otter Tail
Devils Elbow - Tofte - Cook
Devils Track - Maple Hill - Cook
Dew - 61N-23W - Itasca
Dewey - 59N-21W - St. Louis
Diamond - Farm Island - Aitkin
Diamond - Turtle Lake - Cass
Diamond - Dayton - Hennepin
Diamond - Fern - Hubbard
Diamond - Iron Range - Itasca
Diamond - Harrison - Kandiyohi
Diamond - Kilkenny - LeSueur
Diamond - Reno - Pope
Dick - Maple Hill - Cook
Dick (Big) - Marcell - Itasca
Dick (Little) - Marcell - Itasca
Dickens - Alaska - Beltrami
Diekow - Effington - Otter Tail
Dinham - Ellsburg - St. Louis
Disappointment - 64N-8W - Lake
Dishpan - Grattan - Itasca
Dix - 65N-7W - Lake
Dixon - Third River - Itasca
Dog - East Lake Lillian - Kandiyohi
Dog - Cleveland - LeSueur
Dog Fish - 66N-14W - St. Louis
Dollar - Birch - Beltrami
Dollar - Schroeder - Cook
Dollar - 58N-23W - Itasca
Dolneys - Fairfield - Crow Wing
Donders - Waconia - Carver
Donnell - 60N-24W - Itasca
Dora - Kilkenny - LeSueur
Doran - Hawley - Clay
Dot - Maple Hill - Cook
Double - Westbrook - Cottonwood
Douglas - Clark - Aitkin
Dove - Elysian - LeSueur
Dove - 67N-16W - St. Louis
Dower - Staples - Todd
Doyle - 58N-7W - Lake
Dragon - 60N-9W - Lake
Drewey - Ten Lakes - Beltrami
Drietz - Royal - Lincoln
Drury - 148N-31W - Beltrami
Dry - Wawina - Itasca
Dry - 63N-12W - St. Louis
Dry - Shible - Swift
Drywood - Synnes - Stevens
Duck - Two Inlets - Becker
Duck - Jamestown - Blue Earth
Duck - Franconia - Chisago
Duck - Little Pine - Crow Wing
Duck - Hubbard & Wadena
Duck - 61N-24W - Itasca
Duck - Weimer - Jackson
Duck - Silver Creek - Lake
Duck - 59N-6W - Lake
Duck - Granby - Nicollet
Duck - Maine - Otter Tail
Duck - 65N-14W - St. Louis
Dudley - Wells - Rice
Dumbell - 59N-7W - Lake
Dunbar - Alaska - Beltrami
Dunbar - Good Hope - Itasca
Duncan - Maple Hill - Cook
Dunn - Rosebush - Cook
Dunnigan - 60N-10W - Lake
Dunning - Iron Range - Itasca
Dunns - Forest City - Meeker
Dutch - Minnetrist - Hennepin
Dutchman - 148N-31W - Beltrami
Dutchman - Hovland - Cook
Dutton - 65N-6W - Lake
Dyers - Schroeder - Cook

Eagle - Burlington - Becker
Eagle - LeRay - Blue Earth
Eagle - Lime - Blue Earth
Eagle - Eagle - Carlton
Eagle - Eagle - Carlton
Eagle - Camden - Carver

Eagle - Rosebush - Cook
Eagle - Carson - Cottonwood
Eagle - Allen - Crow Wing
Eagle - Maple Grove - Hennepin
Eagle - Arago - Hubbard
Eagle - 59N-25W - Itasca
Eagle - Green Lake - Kandiyohi
Eagle - Fraser - Martin
Eagle - Collins - McLeod
Eagle - Eagle Lake - Otter Tail
Eagle - Gnesen - St. Louis
Eagle - Orrock - Sherburne
Eagle - Collegeville - Stearns
Eagle - Silver Creek - Wright
Eagle Nest - 62N-14W - St. Louis
Eagle Point - East Oakdale - Washington
East - 59N-25W - Itasca
East - Liberty - Itasca
East - 59N-6W - Lake
East (Little) - 59N-25W - Itasca
Echo - Moose - Carlton
Echo - Rosebush - Cook
Echo - 59N-6W - Lake
Echo - Hutchinson - McLeod
Echo - 66N-16W - St. Louis
Eckert - Grove Lake - Pope
Ecko - Holmes City - Douglas
Eddy - 65N-6W - Lake
Eddy - Maplewood - Otter Tail
Eden - Eden Lake - Stearns
Edith - Afton - Washington
Edna - White Elk - Aitkin
Edna - Butler - Otter Tail
Edward - Lake Edward - Crow Wing
Edward - 61N-9W - Lake
Edward - Albion - Wright
Edwards - Barsness - Pope
Eel - Grattan - Itasca
Egg - Beulah - Cass
Egg - Oneka - Washington
Egg (Lower) - Sugar Bush - Becker
Egg (Upper) - Sugar Bush - Becker
Egge - 58N-7W - Lake
Eggen - Sugar Bush - Becker
Eighteen - 60N-8W - Lake
Eighth Crow Wing - Nevis - Hubbard
Elbow - Maple Grove - Becker
Elbow - Burlington - Becker
Elbow - Maple Hill - Cook
Elbow - Cook & Lake
Elbow - Sanford - Grant
Elbow - Nevis - Hubbard
Elbow - Carpenter - Itasca
Elbow - 60N-27W - Itasca
Elbow - Dora - Otter Tail
Elbow - Everts - Otter Tail
Elbow - Dell Grove - Pine
Elbow - Beatty - St. Louis
Elbow (Little) - Little Elbow Lake - Mahnomen
Elephant - 66N-19W - St. Louis
Eleven - Kroschel - Kanabec
Eleven - Windemere - Pine
Eleventh Crow Wing - Akeley - Hubbard
Elizabeth - Moe - Douglas
Elizabeth - Bradford - Isanti
Elizabeth - 58N-25W - Itasca
Elizabeth - 60N-25W - Itasca
Elizabeth - Lake Elizabeth - Kandiyohi
Elk - Itasca State Park - Clearwater
Elk - Moe - Douglas
Elk - London - Freeborn
Elk - Elk Lake - Grant
Elk - 64N-7W - Lake
Elk - Palmer - Sherburne
Elk - Baldwin - Sherburne
Elk (Lower) - Elk Lake - Grant
Elk (White) - White Elk - Aitkin
Ella - Gennessee - Kandiyohi
Ellen - Leven - Pope
Elling - Stony Brook - Grant
Ellingson - Elk Lake - Grant
Elliots - 56N-17W - St. Louis
Ellis - Birch - Beltrami
Ellis - Leaf Valley - Douglas
Ellison - Lake Eunice - Becker
Ellstrom - Mahtowa - Carlton
Elm - Schroeder - Cook
Elm - Agder - Marshall
Elm Island - Nordland - Aitkin
Elmo - East Oakdale - Washington
Elms - Isanti - Isanti
Elton - 64N-6W - Lake
Ely - Fayal - St. Louis
Elysian - Janesville - Waseca
Embarass - Biwabik - St. Louis
Ember - Silver Creek - Wright
Emerald - 151N-33W - Beltrami
Emily - Emily - Crow Wing
Emily - Cleveland - LeSueur
Emily - Hutchinson - McLeod
Emily - Walden - Pope
Emma - Union Grove - Meeker
Emma - Girard - Otter Tail
Emma - Victor - Wright
Eng - Solem - Douglas
Ensign - 64N-8W - Lake
Erick - Liberty - Beltrami
Erickson - 148N-31W - Beltrami

Erickson - 60N-25W - Itasca
Erickson - Ben Wade - Pope
Erickson - Swan Lake - Stevens
Erie - LaGarde - Mahnomen
Erie - Ellsworth - Meeker
Erskine - Roosevelt - Crow Wing
Erskine - 61N-24W - Itasca
Erwin - Evansville - Douglas
Esqual - Biwabik - St. Louis
Eskwagama - 63N-10W - Lake
Esquagamah - Esquagamah - Aitkin
Ester - 66N-6W - Lake
Esther - Hovland - Cook
Esther - Eagle Lake - Otter Tail
Ethel - Girard - Otter Tail
Etta - Schroeder - Cook
Eunice - Lake Eunice - Becker
Evanson - Greenleaf - Meeker
Eve - 61N-23W - Itasca
Evereth - 64N-13W - St. Louis
Everson - Blooming Grove - Waseca

Fadden - New Auburn - Sibley
Fagen - 148N-31W - Beltrami
Fairbanks - Callaway - Becker
Fairy - Kandota - Todd
Faith - 66N-6W - Lake
Falk - Sinclair - Clearwater
Fall - Lake & St. Louis
Fallon - Ellsworth - Meeker
Fanchon - 59N-8W - Lake
Fanhl - 151N-34W - Beltrami
Fanny - Evansville - Douglas
Fanny - Isanti - Isanti
Farm - 63N-11W - Lake
Farm (South)- 63N-11W - Lake
Farm Island - Farm Island - Aitkin
Farnham - Bullard - Wadena & Cass
Fawn - Linwood - Anoka
Fawn - Maple Ridge - Beltrami
Fawn - Smiley - Crow Wing
Fawn - Center - Crow Wing
Fawn - Fawn Lake - Todd
Fay - Schroeder - Cook
Featherbed - Kroschel - Kanabec
Federick - Schroeder - Cook
Fedje - Madelia - Watonwan
Fee - 64N-6W - Lake
Feldges - Lynden - Steapns
Felix - Round Prairie - Todd
Fenske - 64N-12W - St. Louis
Fensted - 65N-16W - St. Louis
Fern - Grant Valley - Beltrami
Fern - Schroeder - Cook
Fern - 63N-6W - Lake
Ferne - 62N-7W - Lake
Fessland - Alaska - Beltrami
Field - Pomme De Terre - Grant
Fifth - Clover - Clearwater
Fifth Crow Wing - Nevis - Hubbard
Fig - 56N-17W - St. Louis
Finberg - 55N-21W - St. Louis
Finger - Schroeder - Cook
Finger - 67N-14W - St. Louis
Finn - Rosebush - Cook
Finn - Shell River - Wadena
Fire - 63N-8W - Lake
First - Chisago Lake - Chisago
First - Greenwood - Clearwater
First - 146N-26W - Itasca
First - Kettle River - Pine
First - 64N-13W - St. Louis
First Crow Wing - Crow Wing - Hubbard
Fish - Bethel - Anoka
Fish - Sugar Bush - Becker
Fish - White Earth - Becker
Fish - Fish Lake - Chisago
Fish - Cottonwood & Jackson
Fish - Maple Grove - Hennepin
Fish - Arthur - Kanabec
Fish - Colfax - Kandiyohi
Fish - 65N-6W - Lake
Fish - Elysian - LeSueur
Fish - Rosedale - Mahnomen
Fish - Lake Belt - Martin
Fish - Cedar - Martin
Fish - Agram - Morrison
Fish - Green Prairie - Morrison
Fish - Effington - Otter Tail
Fish - Aurdal - Otter Tail
Fish - Dunn - Otter Tail
Fish - Fredenberg - St. Louis
Fish - Spring Lake - Scott
Fish - Krain - Stearns
Fish - Crow Lake - Stearns
Fish - Pepperton - Stevens
Fish - Janesville - Waseca
Fish - New Scandia - Washington
Fish - Clearwater - Wright
Fish (Big) - Collegeville - Stearns
Fisher - 63N-7W - Lake
Fisher - Eagle Creek - Scott
Fishhook - Maple Grove - Becker
Fish Hook - Rosebush - Cook
Fish Hook - Todd - Hubbard
Fish Trap - Scandia Valley - Morrison
Fiske - Arden Hurst - Itasca
Fiske - Tordenskjold - Otter Tail
Five - Erie - Becker

Five - Hobart - Otter Tail
Five Point - Powers - Cass
Fjestad - Carlisle - Otter Tail
Flaherty - Heron Lake - Jackson
Flash - 64N-9W - Lake
Flat - Grand Park - Becker
Flat (Little) - Sugar Bush - Becker
Flaxumiek - 67N-14W - St. Louis
Fleming - Fleming - Aitkin
Flodeen - Mahtowa - Carlton
Floodwood - 54N-21W - St. Louis
Flora - Sugar Bush - Beltrami
Florence - High Forest - Olmsted
Florida - Lake Andrew - Kandiyohi
Florida Slough - Dovre - Kandiyohi
Flowage - Workman - Aitkin
Flower - Maple Hill - Cook
Floyd - Detroit - Becker
Floyd (Little) - Detroit - Becker
Fluffs - Frankfort - Wright
Fly - 58N-25W - Itasca
Flying - Grand Marais - Cook
Fogard - Maine - Otter Tail
Fontenac - Rockwood - Hubbard
Fools - Two Inlets - Becker
Fools - Perry - Crow Wing
Fools - 59N-11W - Lake
Foot - Willmar - Kandiyohi
Foot - Knute - Polk
Forest - Forest Lake - Washington
Forget-me-not - Lake Park - Becker
Foss - Stony Brook - Grant
Foss - Framnas - Stevens
Fossen - Dane Prairie -Otter Tail
Found - 64N-9W - Lake
Fountain - Albert Lea - Freeborn
Fountain - Franklin - Wright
Four Legged - Dudley - Clearwater
Four Mile - Schroeder - Cook
Four Mile - Pomme De Terre - Grant
Four Mile - 62N-14W - St. Louis
Fourteen - 60N-19W - St. Louis
Fourth - Greenwood - Clearwater
Fourth Crow Wing - Crow Wing - Hubbard
Fourth Sucker - Lawrence - Itasca
Four Town - Lake Jessie - Itasca
Fourtown - Lake & St. Louis
Fowl (North) - Hovland - Cook
Fowl (South) - Hovland - Cook
Fox - Lakeview - Becker
Fox - Allen - Crow Wing
Fox - Watertown - Crow Wing
Fox - 59N-25W - Itasca
Fox - Liverty - Itasca
Fox - Fox Lake - Martin
Fox - Shetek - Murray
Fox - Oshawa - Nicollet
Fox - Kettle River - Pine
Fox - Forest - Rice
Fran - 60N-11W - Lake
Francis - Bradford - Isanti
Francis - Elysian - LeSueur
Francis - Meeker & Wright
Frank - 60N-8W - Lake
Franklin - Summerville - Koochiching
Franklin - Dunn - Otter Tail
Franklin - 67N-18W - St. Louis
Fraser - 64N-7W - Lake
Frear - Schroeder - Cook
Fredericks - Young America - Carver
Freeborn - Holmes City - Douglas
Freeborn - Carlston - Freeborn
Freemont - Shetek - Murray
Fremont - Livonia - Sherburne
French - Fleming - Aitkin
French - Dayton - Hennepin
French - Acoma - McLeod
French - Wells - Rice
French - French Lake - Wright
Frevel - Oak - Stearns
Frisby Lake - Alaska - Beltrami
Frog - 65N-6W - Lake
Frog - 64N-8W - Lake
Frog - Scott - Stevens
Frost - Grand Marais - Cook
Fry - Beaver Bay - Lake
Fugenel - 67N-15W - St. Louis
Fuller - Lynden - Stearns
Fuller - Birchdale - Todd
Full of Fish - Peace - Kanabec
Fulton - 60N-6W - Lake
Funkley - Buzzle - Beltrami

Gaards - Norwegian Grove - Otter Tail
Gabbro - 62N-10W - Lake
Gabimichigami - Cook & Lake
Gail - Gail Lake - Crow Wing
Gale - 60N-25W - Itasca
Games - Colfax - Kandiyohi
Gannon - 68N-19W - St. Louis
Gansby - 59N-21W - St. Louis
Garden - Lake Edward - Crow Wing
Garden - 63N-11 W - Lake
Gardner - Becker & Clearwater
Gardner - Rosedale - Mahnomen
Garfield - Lakeport - Hubbard
Gaskin - Rosebush - Cook
Gatchell - Oak - Stearns
Ge-Be-On-Pque - 67N-14W - St. Louis
Gegoka - 60N-9W - Lake
Geis - Sand Creek - Scott
General Schields - Shieldsville - Rice
Geneva - Alexandria - Douglas
Geneva - Geneva - Freeborn
George - Oak Grove - Anoka
George - Nebish Durand - Beltrami
George - Jamestown - Blue Earth
George - Crooked Lake - Cass
George - Grand Marais - Cook
George - Lake George - Hubbard
George - New London - Kandiyohi
George - Fairmont - Martin
George - Leaf Mountain -.Otter Tail
George - Lake George - Stearns
Geo. Walch - Centerville - Anoka
German - Bradford - Isanti
German - Elysian - LeSueur
Gerund - 64N-7W - Lake
Gervais - New Canada - Ramsey
Gibidwense - Alaska - Beltrami
Gibson - 64N-8W - Lake
Gibson - Fredenberg - St. Louis
Gifford - Louisville - Scott
Gilbert - Oak Lawn - Crow Wing
Gilbert - Moe - Douglas
Gilbert - Chatham - Wright
Gilbertson - Audubon - Becker
Gilbertson - Barsness - Pope
Gilchrist - Gilchrist - Pope
Gilchrist - Monticello - Wright
Gilfillart - White Bear - Ramsey
Gilfillin - Jamestown - Blue Earth
Gill - Itasca - Clearwater
Gille - Bass Brook - Itasca
Gillis - Schroeder - Cook
Gilman - Stark - Brown
Gilmore - Lake Emma - Hubbard
Gilstead - Birch - Beltrami
Gilstead (Little) - Birch - Beltrami
Gimiwan - 152N-37W - Clearwater
Gimmer - Birch - Beltrami
Gislason - Lake Stay - Lincoln
Gladstone - Lake Edward - Crow Wing
Glawe - Lakeview - Becker
Gleason - Plymouth - Hennepin
Glen - Minnetonka - Hennepin
Glenmore - 63N-14W - St. Louis
Glorvigen - Dane Prairie - Otter Tail
Glosne - Norway Lake - Kandiyohi
Glove - Grattan - Itasca
Goggle - Mission - Crow Wing
Golden - Blaine - Anoka
Goldsmith - Cleveland - LeSueur
Gollett - Evergreen - Becker
Good - Clearwater & Beltrami
Good - 64N-10W - Lake
Goodners - Maine Prairie - Stearns
Goodrich - Watertown - Crow Wing
Goose - Burns - Anoka
Goose - Waconia - Carver
Goose - Deerfield - Cass
Goose - Salem - Cass
Goose - Fish Lake-Chisago
Goose - Rosebush - Cook
Goose - Little Pine - Crow Wing
Goose - Albert Lea - Freeborn
Goose - Champlin - Hennepin
Goose - Lake Jessie - Itasca
Goose - 60N-9W - Lake
Goose - Cordova - LeSueur
Goose - Island Lake - Lyon
Goose - Lyon & Redwood
Goose - Greenleaf - Meeker
Goose - Camp Ripley - Morrison
Goose - Oshawa - Nicollet
Goose - Gilchrist - Pope
Goose - White Bear - Ramsey
Goose - Grey Eagle - Todd
Goose - Woodville - Waseca
Goose - New Scandia - Washington
Goose - Frankfort - Wright
Goose - French Lake - Wright
Gordon - Grand Marais - Cook
Gorman - Sugar Bush - Becker
Gorman - Cordova - Le Sueur
Gorneau - Clover - Clearwater
Gourd - Ottertail - Otter Tail
Grace - Frohn - Beltrami & Hubbard
Grace - Schroeder - Cook
Graham - Clear Creek - Carlton
Graham - Macsville - Grant
Graham - Lanesburgh - LeSueur
Graham - Hobart - Otter Tail
Graham (East) - Graham Lakes - Nobles
Graham (West) - Graham Lakes - Nobles
Grand - Grand Lake - St. Louis
Grand - Rockville - Stearns
Grandrud - Erhards Grove - Otter Tail
Graning - 151N-35W - Beltrami
Granite - Grand Marais - Cook
Granite - Albion - Wright
Grant - Grant Valley - Beltrami
Grants - Holmes City - Douglas
Grass - Oak Grove - Anoka
Grass - Grant Valley - Beltrami
Grass - Emily - Crow Wing
Grass - Eden Prairie - Hennepin
Grass - Richfield - Hennepin
Grass - Stokes - Itasca
Grass - 62N-25W - Itasca
Grass - Willmar - Kandiyohi
Grass - 60N-9W - Lake
Grass - Winsted - McLeod
Grass - Maplewood - Otter Tail
Grass - Pine Lake - Pine
Grass - Lynden - Stearns
Grass - Stearns & Pope
Grassey - 64N-12W - St. Louis
Grave - 58N-26W - Itasca
Gravel - St. Martin - Stearns
Gravel - Baker - Stevens
Gray - Hobart - Otter Tail
Grays - Minnetonka - Hennepin
Great - Wakefield - Stearns
Great Mountain - Buffalo - Wright
Great Northern - Wakefield - Stearns
Greely - 147N-27W - Itasca
Green - Balsam - Aitkin
Green - 151N-35W - Beltrami
Green - 151N-33W - Beltrami
Green - Wyoming - Chisago
Green - Watertown - Crow Wing
Green - Wyanett - Isanti
Green - New London - Kandiyohi
Greenleaf - Montgomery - Le Sueur
Greenleaf - Ellsworth - Meeker
Greenwater - Round Lake - Becker
Greenwood - Hovland - Cook
Greenwood - 58N-10W - Lake
Gregg - Hazelton - Aitkin
Greigs - Ogema - Pine
Grena - Norwegian Grove - Otter Tail
Grenn - Maple Ridge - Beltrami
Griffin - Hegbert - Swift
Grindstone - Dell Grove - Pine
Grove - Nokay Lake - Crow Wing
Grove - Scambler - Otter Tail
Grove - Grove Lake - Pope
Grub - Holmes City - Douglas
Gruenhagen - Benton - Carver
Grunard - Edna - Otter Tail
Guernsey - West Union - Todd
Gulf - Schroeder - Cook
Gull - Hope - Beltrami
Gull - Cass & Crow Wing
Gull - 62N-9W - Lake
Gull - 65N-12W - St. Louis
Gull (Little) - 62N-9W - Lake
Gun - Fleming - Aitkin
Gun - 59N-25W - Itasca
Gun - 65N-12W - St. Louis
Gunderson - Liberty - Itasca
Gunderson Slough - Baker - Stevens
Gunflint - Cook & Dominion of Canada
Gunsten - 60N-10W - Lake
Gust - Lutson - Cook
Gust Anderson - Sinclair - Clearwater
Gustofson - 65N-16W - St. Louis
Gypo - 65N-11W - Lake

Habor - 62N-8W - Lake
Hagali - Hagali - Beltrami
Haggerty - Roosevelt - Beltrami
Haggerty - Beltrami & Clearwater
Hahn - New Auburn - Sibley
Haldorson - Oscar - Otter Tail
Half - Garrison - Crow Wing
Halfmoon - Media - Hennepin
Halfmoon - Fayal - St. Louis
Hall - Harris - Itasca
Hall - Fairmont - Martin
Halo - Clitherall - Otter Tail
Halstad - Lake Eunice - Becker
Halstads - Minnetrist - Hennepin
Ham - Ham Lake - Anoka
Ham - Grand Marais - Cook
Ham - White Oak - Hubbard
Hamlet - Deerwood - Crow Wing
Hammal - Farm Island - Aitkin
Hancock - Eagle Lake - Otter Tail
Hand -Ponto Lake - Cass
Hand - Candor - Otter Tail
Hanging Horn - Moose - Carlton
Hanging Horn (Little) - Barnum Lake - Carlton
Hanging Kettle - Farm Island - Aitkin
Hannah - Morrison & Crow Wing
Hanrehans - Glendale - Scott
Hanrey - Alvwood - Itasca
Hanse - Framnas - Stevens
Hansen - Otrey - Big Stone
Hanska - Albin - Brown
Hansmann - Round Prairie - Todd
Hanson - Spencer - Aitkin
Hanson - Height of Land - Becker
Hanson - Taylor - Beltrami
Hanson - Rosebush - Cook
Hanson - Deer River - Itasca
Hanson - Wabana - Itasca
Hanson - 65N-6W - Lake
Hanson - Rolling Falls - Pope
Hanson - Framnas - Stevens
Happy - Nokay Lake - Crow Wing
Harden - Greenleaf - Meeker
Harders - Dale - Cottonwood
Hardwood - Perch Lake - Carlton
Hare - 59N-6W - Lake
Harold - Litchfield - Meeker
Harriet - Minneapolis - Hennepin
Harriet - 60N-5W - Lake
Harrigan - Carpenter - Itasca
Harrington - Hutchinson - McLeod
Harris - 61N-10W - Lake
Harris - Fairbanks - St. Louis
Harstad - Rensville - Stevens
Hart - Hart Lake - Hubbard
Hart - Goodland - Itasca
Hart - Dassel - Meeker
Hartley - Swiley - Crow Wing
Hartley - 59N-23W - Itasca
Hartnetts - Melrose - Stearns
Hass - 57N-16W - St. Louis
Hatch - 60N-27W - Itasca
Hatch - Wheatland - Rice
Hatchet - 64N-7W - Lake
Hattie - Ponto Lake - Cass
Hattie - Lake Hattie - Hubbard
Hattie - Scott - Stevens
Hausman - Medina - Hennepin
Hawksnest - Royal - Lincoln
Hay - Ball Bluff - Aitkin
Hay - Twin Lakes - Carlton
Hay - 59N-16W - St. Louis
Hay - New Scandia - Washington
Hay (Lower) - Ideal- Crow Wing
Hay (Upper) - Ideal- Crow Wing
Hayden - Dayton - Hennepin
Hayes - Blooming Grove - Waseca
Hazel - 62N-6W - Lake
Hazeltine - Chanhassen - Carver
Head - Rush Lake - Otter Tail
Heart - Alaska - Beltrami
Heart - Rice - Clearwater
Heart - 61N-10W - Lake
Heart - 61N-6W - Lake
Hegg - Solem - Douglas
Hegman - 64N-12W - St. Louis
Height of Land - Grand Park - Becker
Heikkila - Red Clover - Carlton
Heilberger - Friberg - Otter Tail
Heimes - Wyoming - Chisago
Helen - Carpenter - Itasca
Helen - Goodland - Itasca
Helen - 61N-8W - Lake
Helen - Janesville - Waseca
Helga - Barsness - Pope
Helge - Swede Grove - Meeker
Helgeson - Scambler - Otter Tail
Henderson - Green Lake - Kandiyohi
Hendricks - Lincoln & South Dakota
Hendrickson - Arden Hurst - Itasca
Hennepin - Rockwood - Hubbard
Henry - Alexandria - Douglas
Henry - Hassan - Hennepin
Henry - Cleveland - Le Sueur
Henry - Lake Henry - Stearns
Henry - Farming - Stearns
Henry - Hegbert - Swift
Henshaw - Albion - Wright
Herberger - Orange - Douglas
Heritage - Clover - Clearwater
Hermatage - 66N-15W - St. Louis
Hernando de Soto - Clearwater & Becker
Heron - Weimer - Jackson
Herriman - 67N-16W - St. Louis
Herschberger - Ash Lake - Lincoln
Hessel - Benson - Swift
Hiawatha - Minneapolis - Hennepin
Hickeys - Oak Grove - Anoka
Hickory - Farm Island - Aitkin
Higgens - Linwood - Anoka
High - Rutland - Martin
High - 63N - 12W - St. Louis
High Island - Friberg - Otter Tail
High Island - New Auburn - Sibley
Highland - 59N-25W - Itasca
Highland - 55N-11W - Lake
Hill - Hill Lake - Aitkin
Hill River - Hill River - Polk
Hilly - Lutson - Cook
Hinds - Straight River - Hubbard
Hinmen - Wirt - Itasca
Hinz - Lynden - Stearns
Hizer - Mahtowa - Carlton
Hobo - 63N-12W - St. Louis
Hobson - 59N-21W - St. Louis
Hodgon - Boon Lake - Renville
Hoe - 64N-6W - Lake
Hoeffkens - Benton - Carver
Hoff - Cedar Mills - Meeker
Hoffman - Oxford - Isanti
Hog - Schroeder - Cook
Hoist - 59N-7W - Lake
Hoist Bay - 64N-10W - Lake
Hole - Wabana - Itasca
Holland - Birch - Beltrami
Holland - Liberty - Itasca
Holleque - Urness - Douglas
Holt - 65N-6W - Lake
Holt - Leaf Mountain - Otter Tail
Holtz - Aurdal - Otter Tail
Holy - 65N-12W - St. Louis
Holy Water - Shovel Lake - Aitkin
Homer - Lutson - Cook
Hoodoo - 64N-19W - St. Louis
Hook - Hutchinson - McLeod

Hook - Candor - Otter Tail
Hook - 64N-13W - St. Louis
Hoosier - Greenleaf - Meeker
Hoot - Aurdal - Otter Tail
Hop - Cook & Lake
Hope - 63N-7W - Lake
Hope - Acton - Meeker
Hope (South) - 62N-7W - Lake
Horn - Tofte - Cook
Horse - 65N-11W - Lake
Horse - Reno - Pope
Horse Fish - 64N-6W - Lake
Horse Head - 60N-23W - Itasca
Horse Head - Parkers Prairie - Otter Tail
Horseleg - Oxford - Isanti
Horseshoe - Shamrock - Aitkin
Horseshoe - Toqua - Big Stone
Horseshoe - Powers - Cass
Horseshoe - Fish Lake - Chisago
Horseshoe - Maple Hill - Cook
Horseshoe - Oak Lawn - Crow Wing
Horseshoe - Mission - Crow Wing
Horseshoe - Emily - Crow Wing
Horseshoe - Moe - Douglas
Horseshoe - Oxford - Isanti
Horseshoe - Carpenter - Itasca
Horseshoe - Grand Rapids - Itasca
Horseshoe - 59N-25W - Itasca
Horseshoe - Stokes - Itasca
Horseshoe - 62N-9W - Lake
Horseshoe - LeSueur & Rice
Horseshoe - Fayal - St. Louis
Horseshoe - Gnesen - St. Louis
Horseshoe - Munson - Stearns
Horseshoe - Scott - Stevens
Horseshoe - East Oakdale - Washington
Horseshoe - Oneka - Washington
Horseshoe (Little) - Fish Lake - Chisago
Houg - Richwood - Becker
Hovland - Trondhjem - Otter Tail
Howard - Columbus - Anoka
Howard - Schroeder - Cook
Howard - Middleville - Wright
Howe - Erie - Becker
Howell - Sugar Bush - Becker
Hub - Schroeder - Cook
Hubert - Lake Edward - Crow Wing
Hubert - Smiley - Crow Wing
Hudson - 63N-8W - Lake
Huff - Clover - Clearwater
Huften - Greenwood - Hennepin
Hula - 64N-10W - Lake
Hulbert - Lynden - Stearns
Hungary - Silver Leaf - Becker
Hungry Jack - Maple Hill - Cook
Hunt - Brandon - Douglas
Hunter - Balsam - Itasca
Hunter - Fredenberg - St. Louis
Hunts - Shieldsville - Rice
Hurley - Ellsworth - Meeker
Huss - 60N-25W - Itasca
Hustler - 66N-14W - St. Louis
Hydes - Waconia - Carver
Hyland - Bloomington - Hennepin

Ice - Franconia - Chisago
Ice Cracking - Round Lake - Becker
Ida - Cormorant - Becker
Ida - Shelby - Blue Earth
Ida - Lutson - Cook
Ida - Ida - Douglas
Ida - Silver Creek - Wright
Ida - Woodland - Wright
Illinois - Round Lake - Jackson
Illusion - 64N-8W - Lake
Ima - 64N-7W - Lake
Imogene - Fairmont - Martin
Ina - Lund - Douglas
Independence - Independence - Hennepin
Independence - Christiania - Jackson
Indian - LeRay - Blue Earth
Indian - Leaf Valley - Douglas
Indian - 58N-10W - Lake
Indian - 60N-8W - Lake
Indian - Indian Lake - Nobles
Indian - Dane Prairie - Otter Tail
Indian - Pine Lake - Pine
Indian - Transit - Sibley
Indian - Corinna - Wright
Inga - 60N-9W - Lake
Inky - Lawrence - Itasca - Itasca
Inquodona - Trelipe - Cass
Insula - 63N-7W - Lake
Iowa - Jackson & Nobles
Iowa - Silver Lake - Martin
Irene - Miltona - Douglas
Irgens - Nora - Pope
Iris - Grand Marais - Cook
Irish - Odin - Watonwan
Irma - 58N-26W - Itasca
Iron - Rosebush - Cook
Iron - Skandia - Murray
Iron - Argo - St. Louis
Iron - 66N-13W - St. Louis
Iron (Little) - 64N-8W - Lake
Iron Hub - Rabbit Lake - Crow Wing
Irving - Bemidji - Beltrami
Isabell - Hastings - Dakota
Isabella - 61N-7W - Lake
Isabella - 62N-8W - Lake
Isabella - Grove - Stearns
Island - Haugen - Aitkin
Island - Linwood - Anoka
Island - Sugar Bush - Becker
Island - Round Lake - Becker
Island - Shell Lake - Becker
Island - 151N-34W - Beltrami
Island - Eagle - Carlton
Island - Trelipe - Cass
Island - Crow Wing - Crow Wing
Island - Ross Lake - Crow Wing
Island - Wolford - Crow Wing
Island - Crow Wing - Hubbard
Island - Arago - Hubbard
Island - 147N-29W - Itasca
Island - Balsam - Itasca
Island - Marcell - Itasca
Island - Deer River - Itasca
Island - Arden Hurst - Itasca
Island - New London - Kandiyohi
Island - Island Lake - Lyon
Island - Island Lake - Mahnomen
Island - Windemere - Pine
Island - Moundsview - Ramsey
Island - 53N-14W - St. Louis
Island - 55N-21W - St. Louis
Island - Maine Prairie - Stearns
Island - Collegeville - Stearns
Isle - 151N-35W - Beltrami
Itasca - Ramsey - Anoka
Itasca - Itasca State Park - Clearwater

Jack - Tofte - Cook
Jack - Marcell - Itasca
Jack - Graham Lakes - Nobles
Jacke - Maple Hill - Cook
Jackfish - 65N-11W - Lake
Jackfish Bay - 64N-11W - Lake
Jackhow - Maple Grove - Becker
Jack Pine - Garrison - Crow Wing
Jackson - Nebish Durand - Beltrami
Jackson - Hovland - Cook
Jacobs - Norwegian Grove - Otter Tail
Jacobs - Gnesen - St. Louis
Jane - East Oakdale - Washington
Janet - 55N-21W - St. Louis
Jap - Schroeder - Cook
Jaskari - Progress - Carlton
Jasper - Schroeder - Cook
Jasper - 64N-10W - Lake
Java - Tofte - Cook
Jay - Rosebush - Cook
Jay Gould - Bass Brook - Itasca
Jeanette - 65N-15W - St. Louis
Jefferson - Washington - Le Sueur
Jenkins - Fleming - Aitkin
Jennie - Evansville - Douglas
Jennie - Collinwood - Meeker
Jeppson - Hill River - Polk
Jerry - Schroeder - Cook
Jerry - Aitkin & Crow Wing
Jesse - Sugar Bush - Beltrami
Jessie - Alexandria - Douglas
Jessie - Lake Jessie - Itasca
Jessie - Leaf Mountain - Otter Tail
Jessie (Little) - Bowstring - Itasca
Jewett - Ellsworth - Meeker
Jewett - Elizabeth - Otter Tail
Jim - Shell River - Wadena
Jingo - 60N-27W - Itasca
Johanna - Lake Johanna - Pope
Johanna - Moundsview - Ramsey
John - Hovland - Cook
John - 60N-9W - Lake
John - Sverdrup - Otter Tail
John - Lida - Otter Tail
John - Reno - Pope
John - Southside - Wright
Johnek - Cook & Lake
John Lee - Lake Park - Becker
Johnson - Spencer - Aitkin
Johnson - Grand Park - Becker
Johnson - Lakeview - Becker
Johnson - White Earth - Becker
Johnson - Alaska - Beltrami
Johnson - Fish Lake - Chisago
Johnson - Leon - Clearwater
Johnson - Lake Edward - Crow Wing
Johnson - Marcell - Itasca
Johnson - 58N-22W - Itasca
Johnson - 57N-26W - Itasca
Johnson - Lake Elizabeth - Kandiyohi
Johnson - St. Olaf - Otter Tail
Johnson - Carlisle - Otter Tail
Johnson - Friberg - Otter Tail
Johnson - Gilchrist - Pope
Johnson - 68N-18W - St. Louis
Johnson Moose - Morse - St. Louis
Jollyann - Eagle Lake - Otter Tail
Jopp - Farming - Stearns
Jordon - Alaska - Beltrami
Jordon - 64N-8W - Lake
Jorgens - 69N-20W - St. Louis
Jorgenson - Urness - Douglas
Jorgenson - Ben Wade - Pope
Josephine - Moundsview - Ramsey
Josephine - Orrock - Sherburne
Jubert - Corcoran - Hennepin
Jug - 64N-6W - Lake
Juggler - Round Lake - Becker
Jule - Gail Lake - Crow Wing
Julia - Turtle Lake - Beltrami
Julia - Murray & Cottonwood
Julia - Palmer - Sherburne
June - Irondale - Crow Wing
Juno - Lutson - Cook
Jurgens - Little Sauk - Todd

Kabekona - Lakeport - Hubbard
Kabetogama - Meding Ray -Koochiching & St. Louis
Kakigo - Schroeder - Cook
Kalness - Norwegian Grove - Otter Tail
Kandiyohi (Big) - Fahlun - Kandiyohi
Kandiyohi (Little) - Kandiyohi - Kandiyohi
Kane - Silver - Lake
Kanes - Credit River - Scott
Kansas - Long Lake - Watonwan
Kasota - Kandiyohi - Kandiyohi
Katherine - Silver Creek - Lake
Katzel - Mahtowa - Carlton
Kauppi - 54N-17W - St. Louis
Kawasachong - 62N-6W - Lake
Kawishiwi - 62N-6W - Lake
Kego - Allen - Crow Wing
Kek - 65N-6W - Lake
Kekexabic - 65N-7W - Lake
Keller - New Canada - Ramsey
Kelly - Tofte - Cook
Kelly - 60N-24W - Itasca
Kelly - 61N-10W - Lake
Kelly - Wells - Rice
Kelly's-Acton - Meeker
Kelso - Schroeder - Cook
Kemp - Dora - Otter Tail
Kemptons - 63N-11W - Lake
Kenmore - 63N-14W - St. Louis
Kennedy - Detroit - Becker
Kennedy - 58N-23W - Itasca
Kenny - Garrison - Crow Wing
Keno - Maple Hill - Cook
Kepper - Avon - Stearns
Kerb's - Edna - Otter Tail
Kerry - Aitkin & Crow Wing
Kerry - Faxon - Sibley
Kesagiagan - Alaska - Beltrami
Kiana - 63N-7W - Lake
Kid - Woodrow - Cass
Kidney - Thunder Lake - Cass
Killdeer - Wirt - Itasca
Kimball - Colvin - Cook
Kimble - Ideal - Crow Wing
King - 59N-24W - Itasca
King - Danielson - Meeker
King - 54N-12W - St. Louis
Kings - Penn - McLeod
Kings - Millwood - Stearns
Kinney - Alaska - Beltrami
Kiskadina - Rosebush - Cook
Kitchi - Moose Lake - Beltrami
Kivandeba - 64N-6W - Lake
Kivaniva - 64N-6W - Lake
Kjostad - Portage - St. Louis
Knife - Knife Lake - Kanabec
Knife - 65N-6W - Lake
Knife - Lake & Dominion of Canada
Knife (South Arm) - 65N-6W - Lake
Knight - Slater - Cass
Knight - 62N-6W - Lake
Knights - Mapleton - Blue Earth
Knobel - Erhards Grove - Otter Tail
Knous - Wakefield - Stearns
Knutson - Blooming Grove - Waseca
Kohlmans - New Canada - Ramsey
Kohring - Moose - Carlton
Kolstad - Rolling Forks - Pope
Kong - Liberty - Itasca
Koop - Farming - Stearns
Koronis - Meeker & Stearns
Kotto's - Dora - Otter Tail
Kouert - Lanesburgh - LeSueur
Kouka - 63N-6W - Lake
Kraemer - St. Joseph - Stearns
Kratzke - Waconia - Carver
Kreighle - Collegeville - Stearns
Kron - Holmes City - Douglas
Krooms - Chisago Lake - Chisago
Kuhtz - Orange - Douglas
Kurb - 63N-14W - St. Louis
Kuzel - Montgomery - LeSueur

Labelle - Cuba - Becker
Lac - Maple Hill - Cook
Lac-A-Roy - Liberty - Itasca
Lacato - 70N-21W - St. Louis
Lac La Belle - Twin Lakes - Carlton
Lac La Bijou - Carpenter - Itasca
Lac La Croix - St. Louis & Dom. of Canada
Lac Qui Parle - Chippewa & Lac Qui Parle
Lacroix - Lake Jessie - Itasca
Laddie - Blaine - Anoka
Ladyshoe - Lucas - Lyon
Lady Slipper - Lucas - Lyon
La Hamme Dieu - Alexandria - Douglas
Lair - Reno - Pope
Lake Chain - 58N-25W - Itasca
Lake of the Hills - Custer - Lyon
Lake of the Woods - Roseau, Lake of the Woods & Dominion of Canada
Lake of the Woods - Livonia - Sherburne
Lake on Fire - Goodland - Itasca
Lakota - LaGrand - Douglas
Lamb - 66N-14W - St. Louis
Lammon Aid - 55N-23W - Itasca
Landern - Keg - Cass
Langdon - Minnetrist - Hennepin
Larch - Grand Marais - Cook
Larson - Turtle Lake - Beltrami
Larson - 61N-24W - Itasca
Larson - Ben Wade - Pope
Latimer - Round Prairie - Todd
Laur - Farming - Stearns
Lauka - Remer - Cass
Laura - Parke - Clay
Laurel - Hazelton - Aitkin
Lauzer's - Woodland - Wright
Lawrence - Lawrence - Itasca
Lawrence - Candor - Otter Tail
Lax - Beaver Bay - Lake
Laxon - 151N-35W - Beltrami
Leaf - Leaf Lake - Otter Tail
Lean - Schroeder - Cook
Leander - 60N-19W - St. Louis
Leavitt - Crooked Lake - Cass
Ledge - 64N-6W - Lake
Lee - 57N-26W - Itasca
Leech - Leech Lake - Cass
Leek - Candor - Otter Tail
Leepers - Maplewood - Otter Tail
Legler - 56N-10W - Lake
Leif - 69N-20W - St. Louis
Leighton - 55N-27W - Itasca
Leitner - Krain - Stearns
Lemay - Erin - Rice
Lemons - Dayton - Hennepin
Lena - 60N-8W - Lake
Lena - Scandia Valley - Morrison
Lena - Ogema - Pine
Lennon - Cedar Lake - Scott
Leo - Maple Hill - Cook
Leo - 64N-6W - Lake
Leora - 53N-16W - St. Louis
Leskinen - Crystal Bay - Lake
Leslin - Alaska - Beltrami
Lester - Steamboat River - Hubbard
Leven - Leven - Pope
Lewis - Holmes City - Douglas
Lewis - Brunswick - Kanabec
Lewis - Sumter - McLeod
Libby - Libby - Aitkin
Libby - 58N-22W - Itasca
Lida - Lida - Otter Tail
Lida (South) - Maplewood - Otter Tail
Lieberg - Butternut Valley - Blue Earth
Lieuna - 53N-13W - St. Louis
Lightfoot - Maple Lake - Wright
Lightning - Stony Brook - Grant
Lightning (Upper) - Western - Otter Tail
Lillian - East Lake Lillian - Kandiyohi
Lillian - Silver Creek - Lake
Lillie - Janesville - Waseca
Lilly - Iosco - Waseca
Lily - Aitkin - Aitkin
Lily - Judson - Blue Earth
Lily - Dead Lake - Otter Tail
Lily - Stillwater - Washington
Lime - Lime Lake - Murray
Limestone - Silver Creek - Wright
Lincoln - Grove Lake - Pope
Lincroth - Nordland - Aitkin
Lind - Lakeview - Becker
Lindberg - Eddy - Clearwater
Linde - Nordland - Aitkin
Linden - Linden - Brown
Lindgren - Mamre - Kandiyohi
Linka - Gilchrist - Pope
Linn - Chisago Lake - Chisago
Linneman - Avon - Stearns
Linnwood - 56N-14W - St. Louis
Linwood - Linwood - Anoka
Little - Chisago Lake - Chisago
Little - Granby - Nicollet
Little - Aurdal - Otter Tail
Lizard - Mission - Crow Wing
Lizz - Maple Hill - Cook
Lizzie - Dunn - Otter Tail
Lobo - 59N-11W - Lake
Lobster - Moe - Douglas
Locator - 70N-21W - St. Louis
Locke - Silver Creek - Wright
Lois - 61N-8W - Lake
Loiten - 70N-20W - St. Louis
Lomont - Copley - Clearwater
Lone Tree - Malta - Big Stone
Lone Tree - Eden - Brown
Lone Tree - Lucas - Lyon
Long - Cornish - Aitkin
Long - Farm Island - Aitkin
Long - Glen - Aitkin
Long - Nordland - Aitkin
Long - Detroit - Becker
Long - Becker & Clay
Long - Maple Grove - Becker
Long - Buzzle - Beltrami
Long - Library - Beltrami

LONG - TURTLE RIVER - BELTRAMI
LONG - JAMESTOWN - BLUE EARTH
LONG - KEG - CASS
LONG - PONTO LAKE - CASS
LONG - DEERFIELD - CASS
LONG - 142N-25W -CASS
LONG - RICE - CLEARWATER
LONG - HOVLAND - COOK
LONG - LUTSON - COOK
LONG - CARSON - COTTONWOOD
LONG - ROSEHILL - COTTONWOOD
LONG - DEERWOOD - CROW WING
LONG - GARRISON - CROW WING
LONG - LONG LAKE - CROW WING
LONG - PELICAN - CROW WING
LONG - SMILEY - CROW WING
LONG - BRANDON - DOUGLAS
LONG - EVANSVILLE - DOUGLAS
LONG - LAKE MARY - DOUGLAS
LONG - SOLEM - DOUGLAS
LONG - SANFORD - GRANT
LONG - MEDINA - HENNEPIN
LONG - MINNETRIST - HENNEPIN
LONG - HENRIETTA - HUBBARD
LONG - BRADFORD - ISANTI
LONG - CAMBRIDGE - ISANTI
LONG - CAMBRIDGE - ISANTI
LONG - NORTH BRANCH - ISANTI
LONG - OXFORD - ISANTI
LONG - BASS BROOK - ITASCA
LONG - ITASCA & ST. LOUIS
LONG - LIBERTY - ITASCA
LONG - 58N-22W - ITASCA
LONG - 60N-24W - ITASCA
LONG - 59N-24W - ITASCA
LONG - DOVRE - KANDIYOHI
LONG - ROSEVILLE - KANDIYOHI
LONG - 61N-8W - LAKE
LONG-59N-7W - LAKE
LONG - 59N-6W - LAKE
LONG - 60N-10W - LAKE
LONG - KASOTA - LESUEUR
LONG - CUSTER - LYON & MURRAY
LONG - ACTON - MEEKER
LONG - DASSEL - MEEKER
LONG - ELLSWORTH - MEEKER
LONG - ELMDALE - MORRISON
LONG - MORRISON & CROW WING
LONG - ELIZABETH - OTTER TAIL
LONG - HOBART - OTTER TAIL
LONG - MAPLEWOOD - OTTER TAIL
LONG - OTTERTAIL - OTTER TAIL
LONG - ST. OLAF - OTTER TAIL
LONG - STAR LAKE - OTTER TAIL
LONG - TORDENSKJOLD - OTTER TAIL
LONG - MOUNDSVIEW - RAMSEY
LONG - WHITE BEAR - RAMSEY
LONG - FAYAL - ST. LOUIS
LONG - 58N-12W - ST. LOUIS
LONG - 67N-19W - ST. LOUIS
LONG - 54N-17W - ST. LOUIS
LONG - 56N-16W - ST. LOUIS
LONG - 59N-20W - ST. LOUIS
LONG - GRAND LAKE - ST. LOUIS
LONG - CLEAR LAKE - SHERBURNE
LONG - COLLEGEVILLE - STEARNS
LONG - EDEN LAKE - STEARNS
LONG - EDEN LAKE - STEARNS
LONG - LYNDEN - STEARNS
LONG - MILLWOOD - STEARNS
LONG - FRAMNAS - STEVENS
LONG - BIRCHDALE - TODD
LONG - BURNHAMVILLE - TODD
LONG - FAWN LAKE - TODD
LONG - LITTLE ELK - TODD
LONG - EAST OAKDALE -WASHINGTON
LONG - MAY - WASHINGTON
LONG - NEW SCANDIA - WASHINGTON
LONG - LONG LAKE - WATONWAN
LONG - MONTICELLO - WRIGHT
LONG (LITTLE) - 58N-26W - ITASCA
LONG (LITTLE) - 63N-12W - ST. LOUIS
LONG ISLAND - ROSEBUSH - COOK
LONG SLOUGH - NEBISH DURAND - BELTRAMI
LOOKOUT - IRONDALE - CROW WING
LOON - HAGALI - BELTRAMI
LOON - GARDEN CITY - BLUE EARTH
LOON - LOON LAKE - CASS
LOON - ROSEBUSH - COOK
LOON - NOKAY LAKE - CROW WING
LOON - WHITE OAK - HUBBARD
LOON - BASS BROOK - ITASCA
LOON - MINNEOTA - JACKSON
LOON - AURDAL - OTTER TAIL
LOON - CANDOR - OTTER TAIL
LOON - 57N-15W - ST. LOUIS
LOON - ST. LOUIS & DOMINION OF CANADA
LOPONA - 64N-13W - ST. LOUIS
LOVELLE (BIG) - CLEARWATER & HUBBARD
LORRAINE - CARPENTER - ITASCA
LORY - MAPLE RIDGE - ISANTI
LOST - TEN LAKES - BELTRAMI
LOST - BARN IN LAKE - CARLTON
LOST - 143N-37W - CLEARWATER
LOST - COOK & LAKE
LOST - TOFTE - COOK
LOST - LAKE HATTIE - HUBBARD
LOST - CARPENTER - ITASCA
LOST - GRAND RAPIDS - ITASCA
LOST - 60N-24W - ITASCA
LOST - 147N-28W - ITASCA
LOST - 61N-6W - LAKE
LOST - BIWABIK - ST. LOUIS
LOST - INDEPENDENCE - ST. LOUIS
LOST - STONEY BROOK - ST. LOUIS
LOST - 57N-16W - ST. LOUIS
LOST - 62N-16W - ST. LOUIS
LOST (LITTLE) - TEN LAKE - BELTRAMI
LOST (EAST) - SVERDRUP - OTTER TAIL
LOST (WEST) - MAINE - OTTER TAIL
LOTUS - CHANHASSEN - CARVER
LOUGHRAN - HUTCHINSON - MCLEOD
LOUISA - DES MOINES RIVER - MURRAY
LOUISE - LAGRAND - DOUGLAS
LOUISE - STEARNS & WRIGHT
LOUISE (LITTLE) - BLIND LAKE - CASS
LOVE - BRANDON - DOUGLAS
LOVE JOY - THOMASTOWN - WADENA
LOVELL - MILLWOOD - STEARNS
LOVERS - HUDSON - DOUGLAS
LOW - 64N-12W - ST. LOUIS
LOWER HAY - IDEAL - CROW WING
LOWLER - ELK LAKE - GRANT
LOWS - LITTLE PINE - CROW WING
LUCILLE - 68N-18W - ST. LOUIS
LUCK - TEN LAKE - BELTRAMI
LUCY - CHANHASSEN - CARVER
LUJENIDA - SCHROEDER - COOK
LUM - ROSEBUSH - COOK
LUM - 59N-25W - ITASCA
LUNCH - 61N-8W - LAKE
LUNDEEN - STOKES - ITASCA
LUNDS - ACTON - MEEKER
LUNETTA - 63N-14W - ST. LOUIS
LURA - BLUE EARTH & FARIBAULT
LURA - FAIRHAVEN - STEARNS
LUX - MAPLE HILL - COOK
LYE - DANE PRAIRIE - OTTER TAIL
LYNCH - MAY - WASHINGTON
LYNX - 60N-24W - ITASCA
LYNX - 66N-15W - ST. LOUIS

MCAWTY - 57N-26W - ITASCA
MCCARRAHAN - REYNOLDS - TODD
MCCARROWS - ROSEVILLE - RAMSEY
MCCARTHY - NASHWAUK - ITASCA
MCCLOUD - GROVE LAKE - POPE
MCCORMICK - NORMAN - PINE
MCCORMICK - SAUK CENTRE - STEARNS
MCCOY - FRIBERG - OTTER TAIL
MCCRANEY - OAKLAND - MAHNOMEN
MCDONALD - ROSEBUSH - COOK
MCDONALD - EDNA - OTTER TAIL
MCDONALD (LITTLE) - EDNA - OTTER TAIL
MCDOUGAL - 59N-10W - LAKE
MCDOUGAL - 60N-10W - LAKE
MCFARLAND - HOVLAND - COOK
MCGUIRE - 53N-23W - ITASCA
MCIVER - NORA - POPE
MCKAY - POCK LAKE - LYON
MCKINNEY - GRAND RAPIDS - ITASCA
MCKUSICK - STILLWATER - WASHINGTON
MABEL - INGUODONA - CASS
MABEL - KILKENNY - LESUEUR
MADALINE - CUSHING - MORRISON
MADDEN - 63N-10W - LAKE
MADISON - LERAY - BLUE EARTH
MAGNETIC - ROSEBUSH - COOK
MAINGAN - 65N-11 W - LAKE
MAKER - ALASKA - BELTRAMI
MALBERG - 63N-6W - LAKE
MALLARD - MAPLE GROVE - BECKER
MALLARD - ITASCA - CLEARWATER
MALMEDAHL - BEN WADE - POPE
MAN - WOODROW - CASS
MAN - GRANT - WASHINGTON
MANIWAKI - 62N-7W - LAKE
MANOMIN - 64N-9W - LAKE
MANRE - MAMRE - KANDIYOHI
MANTRAP - MANTRAP - HUBBARD
MANTRAP (LITTLE) - BECKER & HUBBARD
MANVELLA - ELLSWORTH - MEEKER
MANY POINT - ROUND LAKE - BECKER
MAPLE - TANSEM - CLAY
MAPLE - BAY LAKE - CROW WING
MAPLE - HUDSON - DOUGLAS
MAPLE - 146N-29W- ITASCA
MAPLE - STOKES - ITASCA
MAPLE - WOODSIDE - POLK
MAPLE - ALBORN - ST. LOUIS
MAPLE - LITTLE SAUK - TODD
MAPLE - MAPLE LAKE - WRIGHT
MAPLE (NORTH) - EASTERN - OTTER TAIL
MAPLE (SOUTH) - EASTERN - OTTER TAIL
MARABOEF LAKE - SCHROEDER - COOK
MARBLE - 56N-10W - LAKE
MARBLE - 64N-6W - LAKE
MARBLE - COLLINWOOD - MEEKER
MARCH - 144 N-38W - CLEARWATER
MARCH - 61N-7W - LAKE
MARCUS - NEBISH DURAND - BELTRAMI
MARGARET - KERRICK - PINE
MARGET - STANFORD - ISANTI
MARIA - BENTON - CARVER
MARIA - HAWLEY - CLAY
MARIA - LAKE SARAH - MURRAY
MARIA - LYNDEN - STEARNS
MARIA - OAK - STEARNS
MARIE - STAR LAKE - OTTER TAIL
MARIE - 65N-18W - ST. LOUIS
MARIE - FAIRHAVEN - STEARNS
MARINE (BIG) - NEW SCANDIA - WASHINGTON
MARION - LAKEVILLE - DAKOTA
MARION - COLLINS - MCLEOD
MARION - DEAD LAKE - OTTER TAIL
MARION - 67N-18W - ST. LOUIS
MARK - GRAND MARAIS - COOK
MARKEE - LAKE EDWARD - CROW WING
MARKHAM - COLVIN - ST. LOUIS
MARLOG - GLENWOOD - POPE
MARQUETTE - BEMIDJI - BELTRAMI
MARSH - 151N-36W - CLEARWATER
MARSH - TOFTE - COOK
MARSH - MENDOTA - DAKOTA
MARSH - LAC QUI PARLE & BIG STONE
MARSHALL - AUDUBON - BECKER
MARSHALL - RICE - CLEARWATER
MARSHALL - MAPLE HILL - COOK
MARSHALL - LAKE MARSHALL - LYON
MARSHAM - CENTERVILLE - ANOKA
MARTIN - LINWOOD - ANOKA
MARTIN - RUTLAND - MARTIN
MARTIN - 50N-19W - ST. LOUIS
MARTIN ROSEN - SINCLAIR - CLEARWATER
MARVIN - ALGONA - ROSEAU
MARY - EMILY - CROW WING
MARY - LAKE MARY - DOUGLAS
MARY - 60N-24W - ITASCA
MARY - 59N-24W - ITASCA
MARY - SUMTER - MCLEOD
MARY - HARVEY - MEEKER
MARY - EASTERN - OTTER TAIL
MARY - BARSNESS - POPE
MARY - MILLWOOD - STEARNS
MARY - LONG LAKE - WATONWAN
MARY - MAPLE LAKE - WRIGHT
MARY - VICTOR - WRIGHT
MARY - ROCKFORD - WRIGHT
MARY ANN - ARAGO - HUBBARD
MASON - GIRARD - OTTER TAIL
MATT - FREEDOM - WASECA
MATTSON - CHISAGO LAKE - CHISAGO
MATTSON - HOLMES CITY - DOUGLAS
MAUD - 65N-16W - ST. LOUIS
MAXWELL - ORONO - HENNEPIN
MAYFIELD - PARKE - CLAY
MAYHEW - MAYHEW LAKE - BENTON
MAYHEW - ROSEBUSH - COOK
MAYNARD - DASSEL - MEEKER
MAYS - 60N-24W - ITASCA
MAYS - MAY - WASHINGTON
MAZASKA - FOREST - RICE
MEAD - CARPENTER - ITASCA
MEADOW - ECKLES - BELTRAMI
MEADS - ROSEBUSH - COOK
MEANDER - 65N-14W - ST. LOUIS
MEDICINE - HAGALI - BELTRAMI
MEDICINE - PLYMOUTH - HENNEPIN
MELBY - PELICAN LAKE - GRANT
MELISSA - LAKEVIEW - BECKER
MEMO - CALLAWAY - BECKER
MENEMIN - IRONDALE - CROW WING
MENNETOGA - GENNESSEE - KANDIYOHI
MERWIN - EAGLE - CARLTON
MESABA - SCHROEDER - COOK
METOGGA - WHEATLAND - RICE
MEYER - EFFINGTON - OTTER TAIL
MICMAC - BEAVER BAY - LAKE
MIDDLE - LAKE ANDREW - KANDIYOHI
MIDDLE - GRANBY - NICOLLET
MIDDLE - EAGLE LAKE - OTTER TAIL
MIDDLE LASALLE - LAKE HATTIE - HUBBARD
MIDGE - FARDEN - HUBBARD
MIEDA - NORMANIA - YELLOW MEDICINE
MIKE - RENO - POPE
MILE POST - MAPLE HILL - COOK
MILL - LAKEVIEW - BECKER
MILL - MOE - DOUGLAS
MILL - LITTLE ELK - TODD
MILLE LACS - AITKIN, CROW WING & MILLE LACS
MILLER - PROGRESS - CARLTON
MILLER - DAHLGREN - CARVER
MILLER - WOLFORD - CROW WING
MILLER - SWEDE GROVE - MEEKER
MILL POND - CARROLTON - FILLMORE
MILL POND - POMME DE TERRE - GRANT
MILL POND - MELROSE - STEARNS
MILLS - GARDEN CITY - BLUE EARTH
MILLSTONE - SILVER CREEK - WRIGHT
MILTONA - MILTONA - DOUGLAS
MINA - LAGRAND - DOUGLAS
MINARD - BETHEL - ANOKA
MIND - ALASKA - BELTRAMI
MINERAL - TUMULI - OTTER TAIL
MINERVA - MINERVA - CLEARWATER
MINISTER - MOE - DOUGLAS
MINK - COLVIN - COOK
MINK - 59N-25W - ITASCA
MINK - EDNA - OTTER TAIL
MINK - CORONNA - WRIGHT
MINK - ROCKFORD - WRIGHT
MINNESEKA - DELAFIELD - JACKSON
MINNESOTA - MINNESOTA LAKE - FARIBAULT
MINNESOTA - LITCHFIELD - MEEKER
MINNETONKA - CARVER & HENNEPIN
MINNEWASHTA - CHANHASSEN - CARVER
MINNEWASKA - MINNEWASKA - POPE
MINNEWAWA - SHAMROCK - AITKIN
MINNIE - SCHOOLCRAFT - HUBBARD
MINNE - EIDSVOLD - LYON
MINNE BELLE - GREENLEAF - MEEKER
MINNOW - POPPLE - CLEARWATER
MIRAGE - LAKEPORT - HUBBARD
MIRROR - 61N-23W - ITASCA
MISKOBINEW - 152N-37W - CLEARWATER
MISQUAH - MAPLE HILL - COOK
MISSION - WHITE EARTH - BECKER
MISSION - PINEPOINT - BECKER
MISSION (LOWER) - WOLFORD - CROW WING
MISSION (UPPER) - MISSION - CROW WING
MIT - MAPLE HILL - COOK
MITCHELL - ALLEN - CROW WING
MITCHELL - EDEN PRAIRIE - HENNEPIN
MITCHELL - MORSE - ST. LOUIS
MITCHEL - BIG LAKE - SHERBURNE
MITMOEN - BEN WADE - POPE
MITTEN - TRELIPE - CASS
MOCCASIN - 60N-10W - LAKE
MOCCASIN - PINE LAKE - CASS
MODAHL - GILCHRIST - POPE
MOEN - AURDAL - OTTER TAIL
MOEN - TRONDHJEM - OTTER TAIL
MOKWA - 69N-19W - ST. LOUIS
MOLLIE - LAKE EDWARD - CROW WING
MOLLISON - ALASKA - BELTRAMI
MOLLY STARK - EVERTS - OTTER TAIL
MOM - HOLMESVILLE - BECKER
MOMMIN - JONES - BELTRAMI
MONKER - MAPLE HILL - COOK
MONS - BURNHAMVILLE - TODD
MONSON - LAKEVIEW - BECKER
MOON - ROSEBUSH - COOK
MOON - MAPLE HILL - COOK
MOON - BRANDON - DOUGLAS
MOON - BALSAM - ITASCA
MOON - 66N-6W - LAKE
MOON - HARVEY - MEEKER
MOON - FAYAL - ST. LOUIS
MOONEY - PLYMOUTH - HENNEPIN
MOORE - FRIDLEY - ANOKA
MOORE - FRAMNAS - STEVENS
MOORE - ROCKFORD - WRIGHT
MOOSE - MACVILLE - AITKIN
MOOSE - ALASKA - BELTRAMI
MOOSE - JONES - BELTRAMI
MOOSE - MOOSE LAKE - BELTRAMI
MOOSE - MOOSE - CARLTON
MOOSE - MOOSE LAKE - CASS
MOOSE - CLEARWATER & BELTRAMI
MOOSE - COOK & DOMINION OF CANADA
MOOSE - 58N-24W - ITASCA
MOOSE - 58N-22W - ITASCA
MOOSE - NASHWAUK - ITASCA
MOOSE - GRATTAN - ITASCA
MOOSE - CINGMARS - KOOCHICHING
MOOSE - 59N-6W - LAKE
MOOSE - 64N-9W - LAKE
MOOSE - 65N-19W - ST. LOUIS
MOOSE - 67N-18W - ST. LOUIS
MOOSE - BURNHAMVILLE - TODD
MOOSE (BIG) - 64N-14W - ST. LOUIS
MOOSE (LITTLE) - MOOSE LAKE - BELTRAMI
MOOSE (LITTLE) - 57N-26W - ITASCA
MOOSE (LITTLE) - ITASCA & KOOCHICHING
MOOSE (LITTLE) - 60N-9W - LAKE
MOOSECAMP - 65N-11W - LAKE
MOOSEHEAD - MOOSE - CARLTON
MOOSEHORN - HOVLAND - COOK
MORA - SCHROEDER - COOK
MORAN - STRAIGHT RIVER - HUBBARD
MORAN - ITASCA & ST. LOUIS
MORCOM - 55N-16W - ST. LOUIS
MOPE - ROCKFORD - WRIGHT
MOREY - MAINE PRAIRIE - STEARNS
MORGAN - MAPLE HILL - COOK
MORGAN - 53N-15W - ST. LOUIS
MORGAN - 65N-16W - ST. LOUIS
MORPH - THIRD RIVER - ITASCA
MORRISON - BEULAH - CASS
MORRISON - CLOVER - CLEARWATER
MOSES - MILLERVILLE - DOUGLAS
MOSQUO - ALASKA - BELTRAMI
MOSIE - HERMAN - ST. LOUIS
MOSQUITO - 64N-7W - LAKE
MOSS - MAPLE HILL - COOK
MOSS - BALSAM - ITASCA
MOUD - LAKE EUNICE - BECKER
MOULTON - AITKIN & CROW WING
MOUND - GREY EAGLE - TODD
MOUNTAIN - COOK & DOMINION OF CANADA
MOUNTAIN - MIDWAY - COTTONWOOD
MOUNTAIN ASH - 53N-25W - ITASCA
MOVIL - TURTLE LAKE - BELTRAMI
MUCKWA - MAPLE HILL - COOK
MUD - MCGREGOR - AITKIN
MUD - WHITE ELK - AITKIN
MUD - BETHEL - ANOKA
MUD - BURNS - ANOKA
MUD - COLUMBUS - ANOKA
MUD - HEIGHT OF LAND - BECKER
MUD - LAKEVIEW - BECKER
MUD - SUGAR BUSH - BECKER
MUD - TOAD LAKE - BECKER
MUD - TWO INLETS - BECKER
MUD - 151N-33W - BELTRAMI

Mud - Beauford - Blue Earth
Mud - Jamestown - Blue Earth
Mud - LeRay - Blue Earth
Mud - Watertown - Carver
Mud - 144N-28W - Cass
Mud - Pine Lake - Cass
Mud - 143N-29W - Cass
Mud - Fish Lake - Chisago
Mud - Lent - Chisago
Mud - Falk - Clearwater
Mud - Nora - Clearwater
Mud - Lutson - Cook
Mud - Fairfield - Crow Wing
Mud - Fort Ripley - Crow Wing
Mud - Ideal - Crow Wing
Mud - Nokay Lake - Crow Wing
Mud - Oak Lawn - Crow Wing
Mud - Roosevelt - Crow Wing
Mud - Ross Lake - Crow Wing
Mud - Smiley - Crow Wing
Mud - Smiley - Crow Wing
Mud - Hudson - Douglas
Mud - Independence - Hennepin
Mud - Maple Grove - Hennepin
Mud - Minnetrist - Hennepin
Mud - Spencer Brook - Isanti
Mud - Stanchfield - Isanti
Mud - Arden Hurst - Itasca
Mud - Deer River - Itasca
Mud - Trout Lake - Itasca
Mud - Comfort - Kanabec
Mud - Burbank - Kandiyohi
Mud - 64N-11W - Lake
Mud - 64N-10W - Lake
Mud - Cleveland - LeSueur
Mud - Cleveland - LeSueur
Mud - Lexington - LeSueur
Mud - Lanesburgh - LeSueur
Mud - Montgomery - LeSueur
Mud - East Valley - Marshall
Mud - Fairmont - Martin
Mud - Fraser - Martin
Mud - Hale - McLeod
Mud - Cosmos - Meeker
Mud - Greenleaf - Meeker
Mud - Kingston - Meeker
Mud - Swede Grove - Meeker
Mud - Rosing - Morrison
Mud - Nicollet - Nicollet
Mud - Aastad - Otter Tail
Mud - Amor - Otter Tail
Mud - Aurdal - Otter Tail
Mud - Corliss - Otter Tail
Mud - Paddock - Otter Tail
Mud - Perham - Otter Tail
Mud - Star Lake - Otter Tail
Mud - Grove Lake - Pope
Mud - Reno - Pope
Mud - Cairo - Renville
Mud - Shieldsville - Rice
Mud - Grand Lake - St. Louis
Mud - Rice Lake - St. Louis
Mud - 62N-14W - St. Louis
Mud - Big Lake - Sherburne
Mud - Dryden - Sibley
Mud - New Auburn - Sibley
Mud - Severance - Sibley
Mud - Washington - Sibley
Mud - Collegeville - Stearns
Mud - Eden Lake - Stearns
Mud - Eden Lake - Stearns
Mud - Farming - Stearns
Mud - Farming - Stearns
Mud - Millwood - Stearns
Mud - Millwood - Stearns
Mud - Paynesville - Stearns
Mud - Fawn Lake - Todd
Mud - Little Sauk - Todd
Mud (Traverse Lake) Traverse
Mud - Huntersville - Wadena
Mud - Meadow - Wadena
Mud - Washington & Anoka
Mud - May - Washington
Mud - Woodbury - Washington
Mud - Odin - Watonwan
Mud - Victor - Wright
Mud (Big) - Toimi - Lake
Mud (Big) - Orrock - Sherburne
Mud (Little) - Toimi - Lake
Mud (Little) - Shieldsville - Rice
Mud Hen - 56N-16W - St. Louis
Mudro - 64N-12W - St. Louis
Mueller - 65N-6W - Lake
Muellers - Young America - Carver
Muerlin - Alaska - Beltrami
Mukooda - 68N-17W - St. Louis
Mule - Wabedo - Cass
Mule - 58N-23W - Itasca
Mule - 65N-13W - St. Louis
Mulligan - 158N-36W - Beltrami
Mulligan - Lutson - Cook
Mollison - Alaska - Beltrami
Munson - Mahtowa - Carlton
Munzer - Harris - Itasca
Murphy - Wabana - Itasca
Murphy - 56N-11W - Lake
Murphy - 64N-11W - Lake
Murphy - Westford - Martin
Murphy - Otter Tail & Becker
Murray - 56N-17W - St. Louis
Muskeg - Rosebush - Cook
Muskeg - 64N-11W - Lake
Muskrat - Maple Ridge - Beltrami
Muskrat - Turtle Lake - Beltrami
Muskrat - 64N-7W - Lake
Musquash - Maple Hill - Cook
Myers - Benton - Carver
Myrtle - Roosevelt - Beltrami
Myrtle - Portage - St. Louis

Nagel - Badoura - Hubbard
Namekan - St. Louis & Dom. of Canada
Napoleon - 60N-24W - Itasca
Neander - Fish Lake - Chisago
Neds - Bethel - Anoka
Nels - 64N-12W - St. Louis
Nelson - Clark - Aitkin
Nelson - 148N-31W - Beltrami
Nelson - Tofte - Cook
Nelson - Dean Lake - Crow Wing
Nelson - Brandon - Douglas
Nelson - Macsville - Grant
Nelson - Lake Prairie - Nicollet
Nelson - Aurdal - Otter Tail
Nelson - Parkers Prairie - Otter Tail
Nelson - Trondhjem - Otter Tail
Nelson - Barsness - Pope
Nelson - Villard - Todd
Nemackl - Macsville - Grant
Nemesis - Maple Grove - Becker
Nest - New London - Kandiyohi
Net - Maple Grove - Becker
Net - Pine & Carlton
Nett - St. Louis & Koochiching
Netta - Ham Lake - Anoka
New Found - 64N-9W - Lake
Newry - Newry - Freeborn
Newton - 64N-11W - Lake
Nicado - Beaver Bay - Lake
Nichols - Northland - St. Louis
Nigger - Burns - Anoka
Nigger - Schroeder - Cook
Niki - 65N-11W - Lake
Nilson - Gilchrist - Pope
Ninamoose - 56N-14W - St. Louis
Nine A.M. - 61N-8W - Lake
Nine Mile - 59N-6W - Lake
Ninth Crow Wing - White Oak - Hubbard
Nipissiquist - Beaver Bay - Lake
Nobish - 150N-33W - Beltrami
Nokay - Nokay Lake - Crow Wing
Nokaysippi - Ft. Ripley - Crow Wing
Nokomis - Minneapolis - Hennepin
Nolman - Iron Range - Itasca
Noma - Wirt - Itasca
Norberg - Stoneham - Chippewa
Nord - Nordland - Aitkin
Norris - Burns - Anoka
North - Cook & Dominion of Canada
North - Cedar - Martin
North - Portage - St. Louis
North - 67N-15W - St. Louis
North - Monticello - Wright
Northern Light - Colvin - Cook
North Star - Marcell - Itasca
Norway - Barclay - Cass
Norway - Lake Andrew - Kandiyohi
Norway - 61N-10W - Lake
Norway - Sverdrup - Otter Tail
Noseeum - 65N-11W - Lake
Noward - Shingobee - Cass
Number Four - 63N-8W - Lake
Number One - 63N-9W - Lake
Number Three - 63N-9W - Lake
Number Two - 63N-9W - Lake
Nymph - 61N-24W - Itasca

Oak - Detroit - Becker
Oak - Watertown - Carver
Oak - Newry - Freeborn
Oak - Royal - Lincoln
Oak - Kerrick - Pine
Oak - Knute - Polk
Oak (Little) - Kerrick - Pine
Oak (Little White) - Bass Brook - Itasca
Oak (White) - Deer River - Itasca
Oak Glen - Blooming Prairie - Steele
Oakleif - Oshawa - Nicollet
Oaks - Southbrook - Cottonwood
Oar - Detroit - Becker
O-Be-Gwad - Maple Grove - Becker
O'Brien - Watertown - Crow Wing
O'Brien - Lone Pine - Itasca
Ocheda - Bigelow - Nobles
O'Donne - 60N-24W - Itasca
O'Dowd - Eagle Creek - Scott
Oelke - Height of Land - Becker
Ogechie - Kathio - Mille Lacs
Ogish-Ke-Muncie - 65N-6W - Lake
Okabena (West) - Worthington - Nobles
Okamanpeedan - Tenhassen - Martin
Olaf - Holmes City - Douglas
Olaf - Norwegian Grove - Otter Tail
Olander - Deerwood - Crow Wing
Old Mesaba - 59N-15W - St. Louis
Ole - Norway Lake - Kandiyohi
Ole (Big) - Marcell - Itasca
O'Leary - 59N-22W - Itasca
O'Leary - 69N-17W - St. Louis
Olive - 65N-17W - St. Louis
Oliver - Hegbert - Swift
Olsen - Evansville - Douglas
Olson - Ross Lake - Crow Wing
Olson - Elk Lake - Grant
Olson - Edwards - Kandiyohi
Olson - Leaf Mountain - Otter Tail
Olstrud - Macsville - Grant
Omaday - 62N-10W - Lake
Omega - Rosebush - Cook
O-Me-Me - Callaway - Becker
Ombrud - Lake Hanska - Brown
Onamia - Kathio - Mille Lacs
Oneka - Oneka - Washington
One Pine - Morse - St. Louis
Onstad - Sverdrup - Otter Tail
Orange - 57N-26W - Itasca
Orchard - Fredenberg - St. Louis
Orchard - Lakeville - Dakota
O'Reiley - Iron Range - Itasca
Orgrens - Franconia - Chisago
Orono - Elk River - Sherburne
Osakis - Douglas & Todd
Osakis (Little) - Leslie - Todd
Oscar - Holmes City - Douglas
Oscar - Oscar - Otter Tail
Oscar (Little) - Holmes City - Douglas
Oslo - 70N-19W - St. Louis
Ostenberg - Nora - Pope
Otter - LeMay - Aitkin
Otter - Anoka & Ramsey
Otter - 60N-24W - Itasca
Otter - Lynn - McLeod
Otter - Candor - Otter Tail
Otter - Pope & Stevens
Otter - 53N-15W - St. Louis
Otter - 64N-14W - St. Louis
Otter - Fairhaven - Stearns
Otter Tail - Ottertail - Otter Tail
Otto - Hovland - Cook
Otto - Rosebush - Cook
Otto - Fairbanks - St. Louis
Ova - 60N-9W - Lake
Owasso - Moundsview - Ramsey
Owen - 60N-24W - Itasca
Ox - Allen - Crow Wing
Oxhide - Greenway - Itasca
Oyster - 66N-14W - St. Louis

Pagami - 63N-10W - Lake
Page - Hodges - Stevens
Paine - Lake George - Hubbard
Pakwene - 65N-11W - Lake
Palmer - Crow Wing - Hubbard
Pan - 64N-6W - Lake
Panaca - Greenway - Itasca
Pancake - Goodland - Itasca
Pangi - 62N-9W - Lake
Panto - Ponto Lake - Cass
Pants - Hovland - Cook
Papoose - 66N-11W - Lake
Pappoose - Emily - Crow Wing
Paradise - Monticello - Wright
Parent - 63N-8W - Lake
Parent - 61N-6W - Lake
Park - Atkinson - Carlton
Park - Wakefield - Stearns
Parkers - Plymouth - Hennepin
Parks - Beltrami & Clearwater
Parley - Laketown - Carver
Parr - Liberty - Itasca
Parsnip - Maple Hill - Cook
Partridge - Maple Hill - Cook
Partridge - Bay Lake - Crow Wing
Partridge - 60N-8W - Lake
Passenger - Windemere - Pine
Patchen - Roseville - Grant
Pats - Morristown - Rice
Patterson - Waconia - Carver
Paul - Edna - Otter Tail
Pauling - 65N-16W - St. Louis
Paul's - Isanti - Isanti
Pauness - 66N-15W - St. Louis
Peace - Peace - Kanabec
Pear - 65N-6W - Lake
Pearl - Lake Eunice - Becker
Pearl - Minneota - Jackson
Pearl - 67N-21W - St. Louis
Pearl - Maine Prairie - Stearns
Peary - 70N-19W - St. Louis
Pea Soup - 63N-10W - Lake
Peavey - Richardson - Morrison
Pebble - Buse - Otter Tail
Pelican - Pelican - Crow Wing
Pelican - Pelican Lake - Grant
Pelican - Dunn - Otter Tail
Pelican - Minnewaska - Pope
Pelican -65N-20W - St. Louis
Pelican - Avon - Stearns
Pelican - Monticello - Wright
Pelican (Little) - Pelican - Crow Wing
Pelican (Little) - Dunn - Otter Tail
Pelney - Belle Prairie - Morrison
Peltier - Centerville - Anoka
Pendegast - Wykeham - Todd
Pennington - Brunswick - Kanabec
Penny - Freeborn & Faribault
Pepin - Wabasha & Goodhue
Pequaywan - 54N-12W - St. Louis
Perch - Erie - Becker
Perch - Roosevelt - Beltrami
Perch - Beauford - Blue Earth
Perch - Perch Lake - Carlton
Perch - Baxter - Crow Wing
Perch - Lake Edward - Crow Wing
Perch - 59N-11W - Lake
Perch - Elysian - LeSueur
Perch - Royal - Lincoln
Perch - Westford - Martin
Perch - Scandia Valley - Morrison
Perch - Queen - Polk
Perry - Perry Lake - Crow Wing
Pete - Clitherall - Otter Tail
Peter - Schroeder - Cook
Peter - Medina - Hennepin
Peterson - Liberty - Beltrami
Peterson - Nebish Durand - Beltrami
Peterson - Holst - Clearwater
Peterson - Tofte - Cook
Peterson - Elk Lake - Grant
Peterson - Lake Jessie - Itasca
Peterson - Swede Grove - Meeker
Peterson - Brighton - Nicollet
Peterson - Columbia - Polk
Petterson - Little Pine - Crow Wing
Peysenskey - Henrietta - Hubbard
Pfeiffer - 61N-17W - St. Louis
Phalen - New Canada - Ramsey
Phalen - City of St. Paul - Ramsey
Phantom - 58N-10W - Lake
Phantom - 63N-14W - St. Louis
Phare - Boon Lake - Renville
Phelps - Watertown - Crow Wing
Phelps - Erin - Rice
Phobe - Schroeder - Cook
Phoebe - 62N-6W - Lake
Piazza - Kasota - LeSueur
Pickeral - Becker & Clearwater
Pickeral - Balsam - Itasca
Pickeral - 63N-11W - Lake
Pickeral - Nickerson - Pine
Pickeral - Clear Lake - Sherburne
Pickerel - Aitkin - Aitkin
Pickerel - Burns - Anoka
Pickerel - Erie - Becker
Pickerel - Wolf Lake - Becker
Pickerel - Beltrami & Clearwater
Pickerel - Hiram - Cass
Pickerel - Fairfield - Crow Wing
Pickerel - Albert Lea - Freeborn
Pickerel - Lake Emma - Hubbard
Pickerel - Carpenter - Itasca
Pickerel - Liberty - Itasca
Pickerel - 60N-6W - Lake
Pickerel - 60N-10W - Lake
Pickerel - Maine - Otter Tail
Pickett - 64N-12W - St. Louis
Pickie - 65N-7W - Lake
Pie - Schroeder - Cook
Pierce - Rolling Green - Martin
Pierce - Acoma - McLeod
Pierson - Laketown - Carver
Pietro - 62N-9W - Lake
Pigeon - Collinwood - Meeker
Pigeon (Lower) - 147N-27W - Itasca
Pigeon (Middle) - 147N-27W - Itasca
Pigeon (Upper) - Good Hope - Itasca
Pigs Eye - City of St. Paul - Ramsey
Pike - Round Lake - Becker
Pike - Eddy - Clearwater
Pike - Grand Marais - Cook
Pike - Hovland - Cook
Pike - 60N-10W - Lake
Pike - Ben Wade - Pope
Pike - Grand Lake - St. Louis
Pike Bay - Pike Bay - Cass
Pills - Collegeville - Stearns
Pillsbury - Rosebush - Cook
Pillsbury - Burnhamville - Todd
Pimush - Moose Lake - Beltrami
Pine - Farm Island - Aitkin
Pine - Hazelton - Aitkin
Pine - Wagner - Aitkin
Pine - Grand Park - Becker
Pine - Chisago Lake - Chisago
Pine - Nessel - Chisago
Pine - Pine Lake - Clearwater
Pine - Grand Marais - Cook
Pine - Hovland - Cook
Pine - Lutson - Cook
Pine - Maple Hill - Cook
Pine - Bay Lake - Crow Wing
Pine - Watertown - Crow Wing
Pine - Watertown - Crow Wing
Pine - 59N-25W - Itasca
Pine - 55N-11W - Lake
Pine - Lake & St. Louis
Pine - Elmdale - Morrison
Pine - Dead Lake - Otter Tail
Pine - 63N-15W - St. Louis
Pine (Big) - Aitkin & Pine
Pine (Big) - North Branch - Isanti
Pine (Big) - Pine Lake - Otter Tail
Pine (Big) - Pine & Kanabec
Pine (Little) - Eddy-Clearwater
Pine (Little) - Little Pine - Crow Wing
Pine (Little) - 60N-10W - Lake

Pine (Little) - Gorman - Otter Tail
Pine (Little) - Pine Lake - Pine
Pine (Little) - 64N-15W - St. Louis
Pine (Little) - 63N-18W - St. Louis
Pine (Upper Little) - Pine Lake - Pine
Pine (West) - Hovland - Cook
Pine Island - Farm Island - Aitkin
Pine Island - Alaska - Beltrami
Pine Island - Grand Marais - Cook
Pine Island - Fawn Lake - Todd
Pine Island - Turtle Creek - Todd
Pine Mountain - Deerfield - Cass
Pine Mountain - Maple Hill - Cook
Pipe - Lutson - Cook
Pipe - Cedar Mills - Meeker
Pipe (East) - Lutson - Cook
Pipestone Bay - 64N-11W - Lake
Pippin - Lanesburgh - LeSueur
Pippin - Lanesburgh - LeSueur
Pirz - Eden Lake - Stearns
Pitts - Collegeville - Stearns
Plantaganette - Bemidji - Beltrami
Plantaganette - Beltrami & Hubbard
Planted - 60N-9W - Lake
Platte - Morrison & Crow Wing
Pleasant - Birch Lake - Cass
Pleasant - Sverdrup - Otter Tail
Pleasant - White Bear - Ramsey
Pleasant - Fayal - St. Louis
Pleasant - Helena - Scott
Pleasant - Rockville - Stearns
Pleasant - Corinna - Wright
Pletan - Stony Brook - Grant
Plouff - Schroeder - Cook
Plum - Round Lake - Jackson
Plum - 60N-7W - Lake
Pocket - Holmes City - Douglas
Pocket - 67N-14W - St. Louis
Pocquette - Summerville - Koochiching
Poe - Schroeder - Cook
Point - Doyre - Kandiyohi
Pokegama - 55N-26W - Itasca
Pokegama - Pokegama - Pine
Polly - 63N-6W - Lake
Pomerleau - Plymouth - Hennepin
Pomme De Terre - Erdahl - Grant
Pomme De Terre - Swan Lake - Stevens
Pomme De Terre (South) Swan Lake - Stevens
Pomroy - Peace - Kanabec
Pond - Minnewaska - Pope
Pony - Liberty - Beltrami
Pool - Port Hope - Beltrami
Pope - Rosebush - Cook
Pope (East) - Rosebush - Cook
Poplar - Rosebush - Cook
Poplar - Acton - Meeker
Poplar - White Bear - Ramsey
Poplar - Grant - Washington
Popple - Moose Lake - Beltrami
Popple - Carpenter - Itasca
Popple - Acton - Meeker
Popple - Columbia - Polk
Porcupine - Jewett - Aitkin
Portage - Davidson - Aitkin
Portage - 143N-29W - Cass
Portage - Rosebush - Cook
Portage - Bay Lake - Crow Wing
Portage - Deerwood - Crow Wing
Portage - Irondale - Crow Wing
Portage - Todd - Hubbard
Portage - 147N-26W - Itasca
Portage - 65N-8W - Lake
Portage - Leaf Lake - Otter Tail
Portage (Big) - Powers - Cass
Potatoe - Hovland - Cook
Potatoe - Arago - Hubbard
Powell - Schroeder - Cook
Powers - Kingston - Meeker
Prairie - Balsam - Aitkin
Prairie - Arbo - Itasca
Prairie - Colfax - Kandiyohi
Prairie - Pelican - Otter Tail
Prairie - Fine Lakes - St. Louis
Prestige - Lake Jessie - Itasca
Preston - Preston Lake - Renville
Prior - Spring Lake - Scott
Prout - Hovland - Cook
Puck - Prairie Lake - St. Louis
Pug Hole - 146N-30W - Beltrami
Pug Hole - Emily - Crow Wing
Pulaski - Buffalo - Wright
Puposky - Maple Ridge - Beltrami
Puposky (Little) -Maple Ridge - Beltrami
Quadga - 62N-9W - Lake
Quam - Urness - Douglas
Quinn - Lynden - Stearns

Rabbit - Glen - Aitkin
Rabbit - Rabbit Lake - Crow Wing
Rabbit - 61N-8W - Lake
Rabbit - 66N-11W - Lake
Rabbit - 66N-6W - Lake
Rabbit (Little) - Irondale - Crow Wing
Rabideau - Birch - Beltrami
Rachel - Holmes City - Douglas
Rachel - 66N-16W - St. Louis
Radison - 60N-24W - Itasca
Raff - Garfield - Polk
Rag - Schroeder - Cook
Ragged - Liberty - Beltrami
Rahkat - Balsam - Itasca
Rainy - St.Louis, Koochiching & Dom. of Canada
Ram - Maple Hill - Cook
Ramsey - Maple Lake - Wright
Ramshead - 66N-14W - St. Louis
Randeau - Centerville - Anoka
Rane - 56N-10W - Lake
Range - St. Louis & Lake
Range Line - 59N-24W - Itasca
Rapid - Dahlgren - Carver
Rapidan - Rapidan - Blue Earth
Rasmussen - Rolling Forks - Pope
Raspberry - Nordland - Aitkin
Rat - Workman - Aitkin
Rat - Cook & Dominion of Canada
Rat - Schoolcraft - Hubbard
Rat - 61N-24W - Itasca
Rat (Big) - Maple Grove - Becker
Rathouse - Cornish - Aitkin
Rathouse - Turner - Aitkin
Rattlel - Schroeder - Cook
Rausch - Rookville - Stearns
Raven - 146N-29W - Itasca
Raven - 64N-6W - Lake
Raven (Little) - 146N-29W - Itasca
Ray - Schroeder - 65N-5W - Cook
Ray - Schroeder - Cook
Ray - 55N-21W - St. Louis
Rays - Elysian - LeSueur
Rebecca - Greenwood - Hennepin
Reck - Lutson - Cook
Red - Logan - Aitkin
Red (Lower) - Clearwater & Beltrami
Red (Upper) - 154N-32W - Beltrami
Red Horse (Little) - Cornish - Aitkin
Red Rock - Schroeder - Cook
Red Rock - Urness - Douglas
Red Rock - Eden Prairie - Hennepin
Red Sand - Smiley - Crow Wing
Reed - Sago - Itasca
Reed - Elizabeth - Otter Tail
Reeds - Iosco - Waseca
Reeves - Lakeview - Becker
Reilley - Iron Range - Itasca
Reilly - Hennepin & Carver
Reitz - Laketown - Carver
Remote - Turner - Aitkin
Remund - Blooming Grove - Waseca
Reno - Reno - Pope
Reserve - 61N-9W - Lake
Reservoir - 56N-14W - St. Louis
Reshanau - Centerville - Anoka
Rice - Clark - Aitkin
Rice - Davidson - Aitkin
Rice - Hazelton - Aitkin
Rice - McGregor - Aitkin
Rice - Bethel - Anoka
Rice - Centerville - Anoka
Rice - Holmesville - Becker
Rice - Grand Park - Becker
Rice - Hagali - Beltrami
Rice - Nebish Durand - Beltrami
Rice - Sugar Bush - Beltrami
Rice - 151N-34W - Beltrami
Rice - 148N-31W - Beltrami
Rice - McPherson - Blue Earth
Rice - Benton - Carver
Rice - Hennepin & Carver
Rice - Carver & Wright
Rice - Wabedo - Cass
Rice - Walden - Cass
Rice - 145N-38W - Clearwater
Rice - Tofte - Cook
Rice - Bay Lake - Crow Wing
Rice - Deerwood - Crow Wing
Rice - Irondale - Crow Wing
Rice - Lake Edward - Crow Wing
Rice - Oak Lawn - Crow Wing
Rice - Dakota & Scott
Rice - Dodge & Steele
Rice - Delavan - Faribault
Rice - Foster - Faribault
Rice - Lake Emma - Hubbard
Rice - Bass Brook - Itasca
Rice - Blackberry - Itasca
Rice - Max - Itasca
Rice - Stokes - Itasca
Rice - 58N-27W - Itasca
Rice - 59N-24W - Itasca
Rice - 61N-24W - Itasca
Rice - 147N-29W - Itasca
Rice - Grass Lake - Kanabec
Rice - 62N-8W - Lake
Rice - Cleveland - LeSueur
Rice - Elysian - LeSueur
Rice - Montgomery - LeSueur
Rice - Sharon - LeSueur
Rice - Forest City - Meeker
Rice - Agram - Morrison
Rice - New Sweden - Nicollet
Rice - Eastern - Otter Tail
Rice - Edna - Otter Tail
Rice - Hobart - Otter Tail
Rice - Rush Lake - Otter Tail
Rice - Leven - Pope
Rice - Shieldsville - Rice
Rice - Leiding - St. Louis
Rice - 66N-17W - St. Louis
Rice - 64N-13W - St. Louis
Rice - Glendale - Scott
Rice - Sherburne & Mille Lacs
Rice - Blue Hill - Sherburne
Rice - Sibley - Sibley
Rice - Eden Lake - Stearns
Rice - Staples - Todd
Rice - Turtle Creek - Todd
Rice - Meadow - Wadena
Rice - Janesville - Waseca
Rice - Woodville - Waseca
Rice - Oneka - Washington
Rice - Wright & McLeod
Rice - Stockholm - Wright
Rice (Big) - Remer - Cass
Rice (Big) - Sandy - St. Louis
Rice (Big) - 64N-13W - St. Louis
Rice (Big) - Farming - Stearns
Rice (Little) - Moose Lake - Beltrami
Rice (Little) -Nebis Durand - Beltrami
Rice (Little) - Bass Brook - Itasca
Rice (Little) - Sandy-St. Louis
Rice (Little) - Farming - Stearns
Rice (Little) - Bruce - Todd
Rice (Little) - Turtle Creek - Todd
Rice (Upper) - Minerva - Clearwater
Rice (Upper) - Stanchfield - Isanti
Rice Portage - Progress - Carlton
Richards - 152N-37W - Clearwater
Richardsons - Forest City - Meeker
Richey - Schroeder - Cook
Ring - 60N-6W - Lake
Ringo - Dovre - Kandiyohi
Rip - 61N-23W - Itasca
Ripley - Litchfield - Meeker
Ripple - Nordland - Aitkin
River - 63N-7W - Lake
Roadside - Turtle River - Beltrami
Roberds - Wells - Rice
Rochert - Holmesville - Becker
Rock - Jevne - Aitkin
Rock - Holmesville - Becker
Rock - Grand Marais - Cook
Rock - Roosevelt - Crow Wing
Rock - Liberty - Itasca
Rock - 58N-22W - Itasca
Rock - 61N-9W - Lake
Rock - Rook Lake - Lyon
Rock - Ogema - Pine
Rock - Pine City-Pine
Rock - Albion - Wright
Rock (Big) - Falk - Clearwater
Rock (Little) - Watab - Benton
Rockstad - Rice - Clearwater
Rockwell - Henrietta - Hubbard
Roe - 64N-6W - Lake
Roemhildts - Elysian - LeSueur
Rogers - Burns - Anoka -
Rogers - Ross Lake - Crow Wing
Rogers - Mendota - Dakota
Rolland - Solem - Douglas
Roosevelt - Crow Wing & Cass
Roosevelt - 152N-37W - Clearwater
Root House - Tofte - Cook
Rose - Cook & Dominion of Canada
Rose - Irondale - Crow Wing
Rose - 60N-27W - Itasca
Rose - Fairmont - Martin
Rose - Hobart - Otter Tail
Rose - Tumuli - Otter Tail
Ross - Rosebush - Cook
Ross - Ross Lake - Crow Wing
Rossier - St. Wendel - Stearns
Rosvold - Dane Prairie - Otter Tail
Round - Aitkin & Crow Wing
Round - Jevne - Aitkin
Round - Shamrock - Aitkin
Round - Waukenabo - Aitkin
Round - Grow - Anoka
Round - Round Lake - Becker
Round - Liberty - Beltrami
Round - Grand Marais - Cook
Round - Crow Wing & Morrison
Round - St. Mathias - Crow Wing
Round - Smiley - Crow Wing
Round - Moe - Douglas
Round - Sanford - Grant
Round - Deer River - Itasca
Round - Good Hope - Itasca
Round - 62N-25W - Itasca
Round - 59N-24W - Itasca
Round - Round Lake - Jackson
Round - 58N-9W - Lake
Round - 65N-11 W - Lake
Round - Elysian - LeSueur
Round - Waverly - Martin
Round - Litchfield - Meeker
Round - Clough - Morrison
Round - Scandia Valley - Morrison
Round - Shetek - Murray
Round - Dora - Otter Tail
Round - Everts - Otter Tail
Round - Maine - Otter Tail
Round - Rush Lake - Otter Tail
Round - Chippewa Falls - Pope
Round - Moundsview - Ramsey
Round - New Canada - Ramsey
Round - Wellington - Renville
Round (Little) - Holmesville - Becker
Round (Little) - Trout Lake - Itasca
Round Bear - Grand Marais - Cook
Round Grove - McLeod & Sibley
Roy - Clearwater & Beltrami
Roy - Smiley - Crow Wing
Royal - Hovland - Cook
Rozer - Ogema - Pine
Ruby - Balsam - Itasca
Ruby - 66N-14W - St. Louis
Rudy - Maple Hill - Cook
Rughole - 57N-26W - Itasca
Rum - Maple Hill - Cook
Rush - 151N-35W - Beltrami
Rush - Judson - Blue Earth
Rush - Nessel - Chisago
Rush - Rosebush - Cook
Rush - Watertown - Crow Wing
Rush - Sand Lake - Itasca
Rush - Minneota - Jackson
Rush - Sioux Valley - Jackson
Rush - Darwin - Meeker
Rush - Edna - Otter Tail
Rush - Rush Lake - Otter Tail
Rush - Windemere - Pine
Rush - Moundsview - Ramsey
Rush - 66N-13W - St. Louis
Rush - 54N-15W - St. Louis
Rush - Palmer - Sherburne
Rush (Big) - Round Lake - Becker
Russell - Long Lake - Crow Wing
Rustad - Atlanta - Becker
Ruth - Emily - Crow Wing
Rutz - Waconia - Carver

Sabe - Popple - Clearwater
Sabin - 59N-15W - St. Louis
Sable - 63N-8W - Lake
Sabre - Kilkenny - LeSueur
Saca - 63N-14W - St. Louis
Saganaga (Big) - Schroeder - Cook
Saganaga (Little) - Schroeder - Cook
Saganaga (Little) - 64N-6W - Lake
Sager - Fairmont - Martin
Sagotogan - St. Joseph - Stearns
Sagus - 64N-7W - Lake
St. Anna - Krain - Stearns
St. Catherine - Cedar Lake - Scott
St. Clair - Callaway - Becker
St. Clair - Detroit - Becker
St. Croix - Afton - Washington
St. James - St. James - Watonwan
St. Joe - Chanhassen - Carver
St. John - St. Johns - Kandiyohi
St. Marys - Fayal - St. Louis
St. Mary - Todd & Stearns
St. Olaf - New Richland - Waseca
Sakatan (Upper) - Le Sueur & Rice
Sakatan (Lower) - Morristown - Rice
Salle - Ferm - Hubbard
Sallie - Lakeview - Becker
Salt - Mehurin - LacQui Parle
Salvidge - Cleveland - LeSueur
Samson - Leaf Mountain - Otter Tail
Sanborn - Lanesburgh - LeSueur
Sand - Turner - Aitkin
Sand - Becker & Clay
Sand - Alaska - Beltrami
Sand - Blackhoof - Carlton
Sand - Falk - Clearwater
Sand - Emily - Crow Wing
Sand - Oak Lawn - Crow Wing
Sand - Balsam - Itasca
Sand - Liberty - Itasca
Sand - Sand Lake - Itasca
Sand - 59N-11W - Lake
Sand - Pine & Carlton
Sand - 60N-18W - St. Louis
Sand - Baldwin - Sherburne
Sand - Cornish - Sibley
Sand - Albany - Stearns
Sand - Collegeville - Stearns
Sand - Oak - Stearns
Sand - Raymond - Stearns
Sand - Bullard - Wadena
Sand - New Scandia - Washington
Sand - Wood Lake - Yellow Medicine
Sand - Slater - Cass
Sand (Big) - Schroeder - Cook
Sand (Big) - Lake Emma - Hubbard
Sand (Little) - Slater - Cass
Sand(Little) - Schroeder - Cook
Sand (Little) - Lake Emma - Hubbard
Sand (Little) - 55N-23W - Itasca
Sand (Little) - 60N-18W - St. Louis
Sand (Lower) - 60N-9W - Lake
Sand (Upper) - 60N-9W - Lake
Sanda - Norwegian Grove - Otter Tail
Sandburn - Powers - Cass
Sande - Richwood - Becker
Sanders - Workman - Aitkin
Sand Hill - Rosebud - Polk
Sandpit - 64N-11 W - Lake
Sandpoint - St.Louis & Dom. of Canada
Sandrich - 60N-25W - Itasca
Sandy - Alaska - Beltrami
Sandy - Hagali - Beltrami

Sandy - Roosevelt - Beltrami
Sandy - Rosedale - Mahnomen
Sandy - 59N-18W - St. Louis
Sandy - New Scandia - Washington
Sandy (Big) - Turner - Aitkin
Sandy Oak - Minnetonka - Hennepin
Sandy River - Workman - Aitkin
Sannes - King - Polk
Sarah - Greenwood - Hennepin
Sarah - Lake Sarah - Murray
Sarah - Knute - Polk
Sasse - Elysian - LeSueur
Sauk (Big) - Stearns & Todd
Sauk (Little) - Little Sauk - Todd
Savana - Balsam - Aitkin
Sawbill - Tofte - Cook
Saw Mill - Queen - Polk
Sawyer - 59N-24W - Itasca
Scalp - Hobart - Otter Tail
Scandinavian - Gilchrist - Pope
Schackman - Luxemburg - Stearns
Schaver - Greenwood - Hennepin
Schelin - Independence - St. Louis
Schender - Greenwood - Hennepin
Schilling - New Auburn - Sibley
Schisler - 54N-16W - St. Louis
Schmidt - Buffalo - Wright
Schneider - Wakefield - Stearns
School - Frohn - Beltrami
School - Hope - Beltrami
School - Sigel - Brown
School - Lent - Chisago
School - Derrynane - LeSueur
School - Luxemburg - Stearns
School - Farming - Stearns
School - Oneka - Washington
School - Madelia - Watonwan
School - Odin - Watonwan
School - Otsego - Wright
Schoolcraft - Clay - Hubbard
School Grove - Lucas - Lyon
Schoolhouse - Clover - Clearwater
School Section - Manchester - Freeborn
School Section - Maine Prairie - Stearns
Schramm - 146N-30W - Beltrami
Schulte - Gnesen - St. Louis
Schultz - Erie - Becker
Schultz - Laketown - Carver
Schultz - Harrison - Kandiyohi
Schultz - Harvey - Meeker
Schwappauff - Greenwood - Hennepin
Scoop - Falk - Clearwater
Scoop - Tofte - Cook
Scooty - 59N-23W - Itasca
Scotch - Cleveland - LeSueur
Scott - Garrison - Crow Wing
Scott - Pomme De Terre - Grant
Scott - 60N-7W - Lake
Scrapper - Balsam - Itasca
Scribner - Bullmoose - Cass
Sea Gull - Schroeder - Cook
Sebo - Burlington - Becker
Second - Chisago Lake - Chisago
Second - Greenwood - Clearwater
Second Crow Wing - Crow Wing - Hubbard
Second - Kettle River - Pine
Second - 65N-13W - St. Louis
Section - Stanchfield - Isanti
Section Sixteen - 65N-11 W- Lake
Section Ten - Colvin - Cook
Section Twelve - Nordland - Aitkin
Section Twelve - 63N-9W - Lake
Section Twenty-Five - Nordland - Aitkin
Section Twenty-Nine - 61N-7W - Lake
Seed - Maple Hill - Cook
Sehlemn - 63N-14W - St. Louis
Sellards - Dassel - Meeker
Sells - Alaska - Beltrami
Sells - Comfort - Kanabec
Sema - 65N-7W - Lake
Sendia - Framnas - Stevens
Senica - Lakeview - Becker
Serpent - Deerwood - Crow Wing
Seth - Nordland - Aitkin
Seven Beaver - Lake & St. Louis
Seven Mile - Bondin - Murray
Seventh - Clover - Clearwater
Seventh Crow Wing - Nevis - Hubbard
Severance - Green Isle - Sibley
Sewell - St. Olaf - Otter Tail
Seymour - Fox Lake - Martin
Shafer - 58N-22W - Itasca
Shaffer - Pelican - Crow Wing
Shagawa - 63N-12W - St. Louis
Shakopee - Hale - McLeod
Shakopee - Kathio - Mille Lacs
Shallow - Nevis - Hubbard
Shallow - Feeley - Itasca
Shallow - 64N-8W - Lake
Shallow Pond - Alvwood- Itasca
Sham - Lucas - Lyon
Shamineau - Scandia Valley - Morrison
Shannon - 60N-21W - St. Louis
Shaokatan - Shaokatan - Lincoln
Shauer - Green Isle - Sibley
Sheas - Derrynane - LeSueur
Shein - 66N-15W - St. Louis
Shell - Shell Lake - Becker
Shell - Alaska - Beltrami
Shell - 66N-15W - St. Louis
Shelly - 58N-26W - Itasca
Shemahgum - 151N-33W - Beltrami
Sheridan - Lake George - Hubbard
Sheriff - Spalding - Aitkin
Sherry - 59N-22 W - Itasca
Shetek - Shetek - Murray
Shine - 62N-25W - Itasca
Shirt - Deerwood - Crow Wing
Shoal - Arbo - Itasca
Shoe - 60N-10W - Lake
Shoel-58N-23W - Itasca
Shoepack - 59N-6W - Lake
Shoepack - 70N-20W - St. Louis
Shovel - Shovel Lake - Aitkin
Shuckwart - Falk - Clearwater
Sibley - Sibley - Crow Wing
Side - 60N-21W - St. Louis
Signalness - Blue Mounds - Pope
Sil - Stoney Brook - St. Louis
Silaca - 63N-13W - St. Louis
Silent - Dora - Otter Tail
Silven - Princeton - Mille Lacs
Silver - Nebish Durand - Beltrami
Silver - Ten Lakes - Beltrami
Silver - Hawley - Clay
Silver - Wolford - Crow Wing
Silver - Grant & Stevens
Silver - 60N-10W - Lake
Silver - Cleveland - Le Sueur
Silver - Elysian - LeSueur
Silver - Hale - McLeod
Silver - Everts - Otter Tail
Silver - Gorman - Otter Tail
Silver - Ramsey & Anoka
Silver - New Canada - Ramsey
Silver - 66N-19W - St. Louis
Silver - Jessenland - Sibley
Silver - Wilton - Waseca
Silver - Silver Creek - Wright
Silver (North)- Silver Lake - Martin
Silver (South) - Silver Lake - Martin
Silver Island - 61N-6W - Lake
Simon - Gilchrist - Pope
Simon - Thomastown - Wadena
Simpson - 147N-27W - Itasca
Sinneca - 65N-12W - St. Louis
Sioux - Good Hope - Itasca
Sioux - Ellsworth - Meeker
Sissabagaman - Nordland - Aitkin
Sisseton - Fairmont - Martin
Sister - 60N-6W - Lake
Sitas - Waukenabo - Aitkin
Siverson - Nidaros - Otter Tail
Six - Becker & Otter Tail
Six Mile - 143N-27W - Cass
Sixth - Clover - Clearwater
Sixth Crow Wing - Nevis - Hubbard
Sjodine - Nordland - Aitkin
Skataas - Dovre - Kandiyohi
Skeeter - Balsam - Itasca
Skelly - 54N-27W - Itasca
Skimmerhom - Moose Park - Itasca
Skogman - Cambridge - Isanti
Skoota - 65N-7W - Lake
Skull - Colfax - Kandiyohi
Skunk - Pomme De Terre - Grant
Skunk - Clay - Hubbard
Skunk - Sioux Valley - Jackson
Skunk - Agram - Morrison
Skunk - Richardson - Morrison
Slauson - 60N-25W - Itasca
Slawson - Gordon - Todd
Sleepy Eye - Home - Brown
Sleepy Eye - Cordova - LeSueur
Slim - 67N-15W - St. Louis
Slim - 64N-13W - St. Louis
Sloan - Arago - Hubbard
Slough - Fawn Lake - Todd
Slough - West Union - Todd
Slough (Big) - Windemere - Pine
Slough (Long) - Nebish Durand - Beltrami
Small - Two Inlets - Becker
Small - 61N-7W - Lake
Smith - 152N-38W - Clearwater
Smith - Garrison - Crow Wing
Smith - Osakis - Douglas
Smith - Marcell - Itasca
Smoke - Tofte - Cook
Smyth - 150N-33W - Beltrami
Snail - Moundsview - Ramsey
Snaptail - Balsam - Itasca
Snetsinger - Beaulieu - Mahnomen
Snider - Little Elbow Lake - Mahnomen
Snipe - Grand Marais - Cook
Snodgrass - Ross Lake - Crow Wing
Snowball - Greenway - Itasca
Snowbank - 64N-8W - Lake
Solberg - Butternut Valley - Blue Earth
Solberg - Holst - Clearwater
Solberg - Evansville - Douglas
Solomon - Dovre - Kandiyohi
Solomon (West) - Dovre - Kandiyohi
Sonju - 58N-7W - Lake
Soper - Clear Creek - Carlton
Sorenson - Lake Edward - Crow Wing
Souers - Becker & Otter Tail
Souna - 65N-11W - Lake
Soup - 67N-15W - St. Louis
South - Cook & Dominion of Canada
South - Winsted - McLeod
South - 67N-15W - St. Louis
So. Connection - Queen - Polk
Spalding - Hovland - Cook
Spear - Lake Eunice - Becker
Spear - 60N-8W - Lake
Spearhead - Rockwood - Hubbard
Speckled Trout - Hovland - Cook
Spectacle - Hazelton - Aitkin
Spectacle - Lakeview - Becker
Spectacle - Wyanett - Isanti
Spellman - Normania - Yellow Medicine
Spence - Comfort - Kanabec
Sphagnum - 61N-9W - Lake
Spicer - Freeborn - Freeborn
Spider - Ansel - Cass
Spider - Chisago Lake - Chisago
Spider - Center - Crow Wing
Spider - Lake Alice - Hubbard
Spider - Mantrap - Hubbard
Spider - Balsam - Itasca
Spider - 65N-7W - Lake
Spider - Ness - St. Louis
Spindler - Sugar Bush - Becker
Spirit - Farm Island - Aitkin
Spirit - White Earth - Becker
Spirit - Blueberry - Wadena
Spirit (East) - Dora - Otter Tail
Spirit (Little) - Minneota - Jackson
Spirit (West) - Dora - Otter Tail
Spitzer - Leaf Mountain - Otter Tail
Splithand - 53N-25W - Itasca
Splithand (Little) - 53N-25W - Itasca
Split Rock - Millwood - Aitkin
Split Rock - Eden - Pipestone
Sprague - Morristown - Rice
Spring - Holmesville - Becker
Spring - Leaf Valley - Douglas
Spring - North Branch - Isanti
Spring - Balsam - Itasca
Spring - Bearville - Itasca
Spring - Lake Jessie - Itasca
Spring - 54N-27W - Itasca
Spring - Arthur - Kanabec
Spring - 60N-6W - Lake
Spring - 60N-7W - Lake
Spring - 61N-10W - Lake
Spring - 60N-6W - Lake
Spring - Dassel - Meeker
Spring - Aurdal - Otter Tail
Spring - Nidaros - Otter Tail
Spring - Columbia - Polk
Spring - 53N-13W - St. Louis
Spring - 68N-18W - St. Louis
Spring - Spring Lake - Scott
Spring (Little) - Lake Jessie - Itasca
Spruce - Hazelton - Aitkin
Spruce - Pomroy - Itasca
Spruce - 59N-25W - Itasca
Spruce - 58N-9W - Lake
Spruce - 59N-11W - Lake
Spunk (Lower) - Avon - Stearns
Spunk (Middle) - Avon - Stearns
Spunk (Upper) - Avon - Stearns
Spur - 59N-7W - Lake
Spurzem - Medina - Hennepin
Square - Fairfield - Crow Wing
Square - 62N-6W - Lake
Square - 60N-7W - Lake
Square - May - Washington
Squaw - Round Lake - Becker
Squaw - Itasca State Park - Clearwater
Squaw - Emily - Crow Wing
Squaw - Max - Itasca
Stahl - Acoma - McLeod
Stakke - Lake Park - Becker
Stalker - Tordenskjold - Otter Tail
Stallcop - Gordon - Todd
Stanchfield - Scandia Valley - Morrison
Stanchfield (Little) - Cambridge - Isanti
Stanchfield (North) - Dalbo - Isanti
Stanchfield (South) - Wyanett - Isanti
Stang - White Oak - Hubbard
Stanley - Perry Lake - Crow Wing
Staples - May - Washington
Star - Lutson - Cook
Star - Ideal - Crow Wing
Star - 65N-6W - Lake
Star - 63N-8W - Lake
Star - Greenleaf - Meeker
Star - Star Lake - Otter Tail
Star - Minnewaska - Pope
Star - Turtle Creek - Todd
Stark - Ross Lake - Crow Wing
Starring - Eden Prairie - Hennepin
State - Rosebush - Cook
State - 60N-10W - Lake
State - Glenwood - Pope
State Line - Nunda - Freeborn
Stauffer - Nessel - Chisago
Stay - Lake Stay - Lincoln
Steamboat - Cass & Hubbard
Steel - White Oak - Hubbard
Steel - Elysian - LeSueur
Steep - 67N-15W - St. Louis
Steep Bank - Hendricks - Lincoln
Steiger - Laketown - Carver
Stella - Darwin - Meeker
Stenerson - Barsness - Pope
Stenlund - Dudley - Clearwater
Sterling - 66N-13W - St. Louis
Stevens - Deer River - Itasca
Stevens - Darwin - Meeker
Steward - Timothy - Crow Wing
Stewart - 54N-11W - Lake
Stewart - 66N-13W - St. Louis
Stickney - Clear Lake - Sherburne
Stingy - 59N-22W - Itasca
Stingy - 59N-21W - St. Louis
Stinking - Cuba - Becker
Stockhausen - Lund - Douglas
Stocking - Frohn - Beltrami
Stocking - Lake Emma - Hubbard
Stocking - Blueberry - Wadena
Stone - Carver & Hennepin
Stone - 61N-8W - Lake
Stone - 63N-10W - Lake
Stone - Litchfield - Meeker
Stone - Adult - St. Louis
Stone - 58N-12W - St. Louis
Stone - 56N-17W - St. Louis
Stone - Livonia - Sherburne
Stone (Big) - Foster - Big Stone
Stone (Big) - Friberg - Otter Tail
Stone Axe - Sandlake - Itasca
Stony - Birch Lake - Cass
Stony - LaGrand - Douglas
Stony - Lawrence - Grant
Stony - Hubbard - Hubbard
Stony - Stanford - Isanti
Stony (Little) - Crow Wing - Hubbard
Stony Brook - Stony Brook - Grant
Storm - Butternut Valley - Blue Earth
Stowe - Brandon - Douglas
Straight - Osage - Becker
Strand - Nebish Durand - Beltrami
Strand - 54N-16W - St. Louis
Stratton - Athens - Isanti
Strawberry - Maple Grove - Becker
Stray Horse - Maple Pidge - Beltrami
Strike - Lyons - Wadena
String Lakes - Great Bend - Cottonwood
String (Little) - 58N-27W - Itasca
Strunk - Jackson - Scott
Strup - 64N-7W - Lake
Stuart - Nidaros - Otter Tail
Stus - Melrose - Stearns
Stubbs - Orono - Hennepin
Stump - Hovland - Cook
Stump - 63N-11W - Lake
Stump - Collegeville - Stearns
Sturgeon - Itasca & St. Louis
Sturgeon - Windemere - Pine
Sucker - Itasca - Clearwater
Sucker - Nashwauk - Itasca
Sucker - 61N-24W - Itasca
Sucker - 64N-9W - Lake
Sucker - White Bear - Ramsey
Sucker (Big) - 143N-32W - Cass
Sucker (Little) - 143N-32W - Cass
Sucker (Little) - Nashwauk - Itasca
Suean - Beatty - St. Louis
Sugar - Malmo - Aitkin
Sugar - Turr - Cass
Sugar - Manchester - Freeborn
Sugar - 54N-26W - Itasca
Sugar - Corinna - Wright
Sugar (Little) - 54N-27W - Itasca
Sugar Bush - Sugar Bush - Becker
Sugar Bush - 143N-37W - Clearwater
Sugar Bush - Heier - Mahnomen
Sugar Bush (Big) - Sugar Bush - Becker
Sulem - Odin - Watonwan
Sulivan - Dean Lake - Crow Wing
Sullivan - Pulaski - Morrison
Sullivan - 55N-14W - St. Louis
Sullivan - Maple Lake - Wright
Summit - Lakeside - Cottonwood
Summit - Gennessee - Kandiyohi
Summit - Leeds - Murray
Sunday - Henrietta - Hubbard
Sundown - 62N-6W - Lake
Sunfish - Ramsey - Anoka
Sunfish - Hovland - Cook
Sunfish - Mendota - Dakota
Sunfish - Kilkenny - LeSueur
Sunken - 147N-27W - Itasca
Sunrise - Chisago Lake - Chisago
Sunset - Aitkin & Crow Wing
Sunset - 51N-17W - St. Louis
Sunset - 63N-18W - St. Louis
Sunset - Oneka - Washington
Susan - Lake Belt - Martin
Sutton - Sand Creek - Scott
Suzan - Chanhassen - Carver
Swamp - Glen - Aitkin
Swamp - Durand - Beltrami
Swamp - Leech Lake - Cass
Swamp - Lent - Chisago
Swamp - Franconia - Chisago
Swamp - Hovland - Cook
Swamp - Maple Hill - R-1-E - Cook
Swamp - Maple Hill -R-1-W - Cook
Swamp - Maple Hill - R-1-W - Cook
Swamp - Rosebush - Cook
Swamp - 61N-7W - Lake
Swamp - 58N-12W - St. Louis

Swamp - Millwood - Stearns
Swamp - Woodville - Waseca
Swamper - Maple Hill - Cook
Swan - Oak Grove - Anoka
Swan - Waconia - Carver
Swan - Rosebush - Cook
Swan - Dale - Cottonwood
Swan - Lone Pine - Itasca
Swan - 59N-24W - Itasca
Swan - Dovre - Kandiyohi
Swan - Mamre - Kandiyohi
Swan - Hale - McLeod
Swan - Fraser - Martin
Swan - Silver Lake - Martin
Swan - Granby - Nicollet
Swan - Dane Prairie - Otter Tail
Swan - Langhei - Pope
Swan - Westport - Pope
Swan - 65N-20W - St. Louis
Swan - Swan Lake - Stevens
Swan - Burnhamville - Todd
Swan (Big) - Dassel - Meeker
Swanson - Garden - Todd
Swarthout - Albion - Wright
Swede - Watertown - Carver
Swede Grove - Highland Grove - Clay
Sweeny - Golden Valley - Hennepin
Sweetman - Nordland - Aitkin
Swenoda - Chippewa Falls - Pope
Swenson - Frohn - Beltrami
Swenson - Big Stone - Big Stone
Swift - Rogers - Cass
Swingge - Lake Prairie - Nicollet
Swleitzer - Henrietta - Hubbard
Sybil - Dora - Otter Tail
Sylvan - E. Gull Lake - Cass
Sylvan - Hassan - Hennepin
Sylvia - Melrose - Stearns
Sylvia - Southside - Wright

T - Dead Lake - Otter Tail
Taige - Winsor - Clearwater
Talcott - Cottonwood & Murray
Tamarac - Detroit - Becker
Tamarac - Grand Park - Becker
Tamarack - Linwood - Anoka
Tamarack - Lakeview - Carlton
Tamarack - Falk - Clearwater
Tamarack - Oxford - Isanti
Tamarack - Dead Lake - Otter Tail
Tamarack - Girard - Otter Tail
Tamarack - Scambler - Otter Tail
Tamarack - Tordenskjold - Otter Tail
Tamarack - Crow Lake - Stearns
Tamarack - Rockford - Wright
Tamash - Grand Marais - Cook
Taner's - Iosco - Waseca
Tanner - 59N-7W - Lake
Tanners - Oakdale - Washington
Target - LaCrescent - Houston
Taxuomiek - 168N-14W - St. Louis
Taylor - Farm Island - Aitkin
Taylor - Bowstring - Itasca
Taylor - Leaf Mountain - Otter Tail
Teal - Hovland - Cook
Teddy - Maplewood - Otter Tail
Tee - 61N-6W - Lake
Temperance - Tofte - Cook
Temperance - Manyaska - Martin
Temperance (Little) - Tofte - Cook
Temperance (South) - Tofte - Cook
Ten - Ten Lakes - Beltrami
Ten Mile - 151N-34W - Beltrami
Ten Mile - Hiram - Cass
Ten Mile - Tumuli - Otter Tail
Ten Mile (North) - Tumuli - Otter Tail
Tenter - Edna - Otter Tail
Tenth Crow Wing - Akeley - Hubbard
Tepee - Buzzle - Beltrami
Terrapin - May - Washington
Tetagouche - Beaver Bay - Lake
Tetonka - Waterville - LeSueur
The Horse - Marcell - Itasca
Thelma - Grand Marais - Cook
Thief - Thief Lake - Marshall
Thielke - Big Stone - Big Stone
Thien - Munson - Stearns
Third - Chisago Lake - Chisago
Third - Greenwood - Clearwater
Third Crow Wing - Crow Wing - Hubbard
Third Sucker - Nashwauk - Itasca
Thirteen - Wilkinson - Cass
Thirteen - Kroschel - Kanabec
Thirty One - Glen - Aitkin
Thistleden - 61N-23W - Itasca
Thoen - Litchfield - Meeker
Thoeny's Glencoe - McLeod
Thole's - Louisville - Scott
Thomas - 64N-7W - Lake
Thomas - 55N-11W - Lake
Thomas - Derrynane - LeSueur
Thomas - Collegeville - Stearns
Thompson - Ross Lake - Crow Wing
Thompson - Elk Lake - Grant
Thompson - Colfax - Kandiyohi
Thompson - Cosmos - Meeker
Thompson - 53N-13W - St. Louis
Thompson - Big Lake - Sherburne
Thornton - Farm Island - Aitkin
Thorson - Urness - Douglas
Three - 64N-7W - Lake
Three (Little) - 64N-7W - Lake
Three Island - Turtle Lake - Beltrami
Three Island - Keg - Cass
Three Island - Marcell - Itasca
Thunder - Thunder Lake - Cass
Thunder - Turtle Creek - Todd
Thunder (Little) - Smoky Hallow - Cass
Thunders - 151N-34W - Beltrami
Thursday Bay - 66N-11W - Lake
Tiesen - Turner - Aitkin
Tiger - Young America - Carver
Tiger - Honner - Redwood
Timber - Schroeder - Cook
Timber - Colfax - Kandiyohi
Timber - Oshawa - Nicollet
Timm - Posen - Yellow Medicine
Titlow - Dryden - Sibley
Toad - Toad Lake - Becker
Toad (Little) - Height of Land - Becker
Todd - Hutchinson - McLeod
Toe - 65N-6W - Lake
Tofte - 64N-10W - Lake
Togwa - (East) - Graceville - Big Stone
Togwa (West) - Graceville - Big Stone
Toits - Harrison - Kandiyohi
Tomahawk - 62N-7W - Lake
Tomlinson - Hutchinson - McLeod
Tom's - Leaf Mountain - Otter Tail
Tonseth - Friberg - Otter Tail
Tooth - 68N-18W - St. Louis
Torchlight - Atkinson - Carlton
Torgerson - Eagle Lake - Otter Tail
Tower - 146N-29W - Itasca
Tower - Harvey - Meeker
Towhey - 59N-7W - Lake
Town - Burlington - Becker
Town - Lutson - Cook
Town Line - Aitkin & Crow Wing
Town Line - Jevne - Aitkin
Town Line - Turner - Aitkin
Town Line - Boy Lake - Cass
Town Line - 63N-6W - Lake
Toy - Carpenter - Itasca
Trage - Grey Eagle - Todd
Trail - 63N-6W - Lake
Trap - 65N-6W - Lake
Trapp - Grand Marais - Cook
Trappers - 60N-8W - Lake
Traverse - Traverse
Trelipe (Lower) - Inquodona - Cass
Trelipe (Upper) - Trelipe - Cass
Trenton - Freeborn - Freeborn
Trestle - 58N-23W - Itasca
Triangle - 64N-8W - Lake
Triangle - 63N-10W - Lake
Tripp - Badoura - Hubbard
Tribelaff - Burlington - Becker
Trit - Lutson - Cook
Trollin - Stanchfield - Isanti
Trotochaud - Ricreville - Becker
Trout - Colvin - R-2-E - Cook
Trout - Colvin - R-3-E - Cook
Trout - Grand Marais - Cook
Trout - Maple Hill - Cook
Trout - Emily - Crow Wing
Trout - Ideal - Crow Wing
Trout - Balsam - Itasca
Trout - Trout Lake - Itasca
Trout - 59N-8W - Lake
Trout - 63N-16W - St. Louis
Trout (Little) - Maple Hill - Cook
Trout (Little) - 68N-17W - St. Louis
Trout (Upper) - 64N-15W - St. Louis
Tub - Cormorant - Becker
Tuber - 61N-23W - Itasca
Tucker - Rosebush - Cook
Tulaby - Mahnomen & Becker
Turbid - Laketown - Carver
Turner - Jevne - Aitkin
Turtle - Glen - Aitkin
Turtle - Becker & Clay
Turtle - Turtle Lake - Beltrami
Turtle - Grand Marais - Cook
Turtle - Bay Lake - Crow Wing
Turtle - Lake Mary - Douglas
Turtle - Stokes - Itasca
Turtle - 62N-10W - Lake
Turtle - Queen - Polk
Turtle - Moundsview - Ramsey
Turtle - Turtle Creek - Todd
Turtle - May - Washington
Turtle (Little) - Turtle Lake - Beltrami
Turtle (Little) - Marcell - Itasca
Turtle (North) - Sverdrup - Otter Tail
Turtle (South) - Tordenskjold - Otter Tail
Turtle River - Turtle River - Beltrami
Tuscarota - Grand Marais - Cook
Tustin - Elysian - Le Sueur
Tuttle - Tenhassen - Martin
Twelve - Richardson - Morrison
Twelve - Erhards Grove - Otter Tail
Twelve - Windemere - Pine
Twenty - Malmo - Aitkin
Twenty - Burbank - Kandiyohi
Twenty-Four - 59N-22W - Itasca
Twenty-Nine - Mahtowa - Carlton
Twenty-One - White Pine - Aitkin
Twenty-One - Maplewood - Otter Tail
Twin - Turner - Aitkin
Twin - Anoka & Sherburne
Twin - Height of Land - Becker
Twin - Inguodona - Cass
Twin - Wilkinson - Cass
Twin - Lutson - Cook
Twin - Maple Hill - Cook
Twin - Center - Crow Wing
Twin - Lake Edward - Crow Wing
Twin - Ross Lake - Crow Wing
Twin - Sibley - Crow Wing
Twin - Brooklyn Center - Hennepin
Twin - Hubbard - Hubbard
Twin - Cambridge - Isanti
Twin - Oxford - Isanti
Twin - Goodland - Itasca
Twin - Greenway - Itasca
Twin - Good Hope - Itasca
Twin - 65N-6W - Lake
Twin - 63N-10W - Lake
Twin - 60N-6W - Lake
Twin - 55N-11W - Lake
Twin - Hansonville - Lincoln
Twin - Monroe - Lyon
Twin - Shelburne - Lyon
Twin - Twin Lakes - Mahnomen
Twin - Effington - Otter Tail
Twin - Maine - Otter Tail
Twin - White Bear - Ramsey
Twin - Brevator - St. Louis
Twin - 62N-13W - St. Louis
Twin - 63N-13W - St. Louis
Twin - Grey Eagle - Todd
Twin - Blueberry - Wadena
Twin - May - Washington
Twin - Chatham - Wright
Twin - Posen - Yellow Medicine
Twin (Big) - Elm Creek - Martin
Twin (Little) - Wilkinson - Cass
Twin (Little) - Elm Creek - Martin
Twin(Lower) - Nunda - Freeborn
Twin (North) - Holmesville - Becker
Twin (North) - 148N-31W - Beltrami
Twin (South) - Holmesville - Becker
Twin (South) - 148N-31W - Beltrami
Twin (Upper) - Pickerel - Freeborn
Twin Island - Savanna - Becker
Twohey - Schroeder - Cook
Two Inlets - Two Inlets - Becker
Two Island - Maple Hill - Cook
Two Rivers - Holding - Stearns
Two Route - Bass Brook - Itasca
Tyler - Lexington - LeSueur
Typo - Anoka & Isanti
Tyson - Posen - Yellow Medicine

Uhlenkotts - Oak - Stearns
Union - Hudson - Douglas
Union - LaGrand - Douglas
Union - Woodside - Polk
Union - Forest - Rice
Upper - Maple Grove - Crow Wing
Upstead - 55N-21W - St. Louis
Uran - White Earth - Becker

Vadnais - White Bear - Ramsey
Valintine - Moundsview - Ramsey
Van - 64N-6W - Lake
Vance - Rosebush - Cook
Vanduse - Ball Bluff - Aitkin
Vang - Halden - St. Louis
Vang - 68N-18W - St. Louis
Vanose - Chief - Mahnomen
Vee - 64N-6W - Lake
Venoah - Twin Lakes - Carlton
Venus - Urness - Douglas
Vera - 64N-8W - Lake
Vermillion - 62N-15W - St. Louis
Vermillion (Little) - Turr - Cass
Vermont - Miltona - Douglas
Vern - Lutson - Cook
Vernon - Rosebush - Cook
Vibo - Chisago Lake - Chisago
Victoria - Alexandria - Douglas
Victoria - White Bear Lake - Pope
Villard - Leven - Pope
Virgin - Good Hope - Itasca
Virginia - Chanhassen - Carver
Vista - Maple Hill - Cook
Volney - Kilkenny - LeSueur
Voss - Krain - Stearns
Vurners - Maple Lake - Wright
Vyre - Schroeder - Cook

Wabana - Wabana - Itasca
Wabash - 55N-15W - St. Louis
Wabasso - Moundsview - Ramsey
Wabedo - Wabedo - Cass
Waboose - Sugar Bush - Becker
Waboose - Mantrap - Hubbard
Waconia - Waconia - Carver
Wagner - Arden Hurst - Itasca
Wagner - Frankfort - Wright
Wagonga - Fahlun - Kandiyohi
Wakefield - Turner - Aitkin
Wakefield - Beaulieu - Mahnomen
Walker - Nora - Clearwater
Walker - Spencer Brook - Isanti
Walker - Hutchinson - McLeod
Walker - Amor - Otter Tail
Wall - Dane Prairie - Otter Tail
Wallan - White Bear Lake - Pope
Wallmar - Chisago Lake - Chisago
Walnut (North) - Walnut Grove - Faribault
Walnut (South) - Brush Creek - Barisbault
Walter - 60N-24W - Itasca
Wampuss - 60N-10W - Lake
Wanless - 60N-6W - Lake
Wapatus - 144N-38W - Clearwater
Ward - Grow - Anoka
Ward - Sibley & McLeod
Wards - Round Grove - McLeod
Warner - Lynden - Stearns
Warren - Great Bend - Cottonwood
Warren - Chief - Mahnomen
Warren - Kathio - Mille Lacs
Wascon - 59N-24W - Itasca
Washburn - Crooked Lake - Cass
Washington - Washington - LeSueur
Washington - Clover - Mahnomen
Washington - Darwin - Meeker
Washington - Washington Lake - Sibley
Washington - Buffalo - Wright
Wasserman - Laketown - Carver
Wasusk - 55N-15W - St. Louis
Watab - Cook & Dominion of Canada
Watab - LeSauk - Stearns
Watab - St. Wendel - Stearns
Watab (Big) - Collegeville - Stearns
Watab (Little) - Collegeville - Stearns
Watkins - Woodville - Waseca
Watonwan - 62N-6W - Lake
Waukenabo - Waukenabo - Aitkin
Waverly - Marysville - Wright
Waverly (Little) - Marysville - Wright
Weaver - Maple Grove - Hennepin
Webb - Birch Lake - Cass
Webb (Little) - Birch Lake - Cass
Webster - Birch - Beltrami
Weeks - Shaokatan - Lincoln
Weigand- Clearwater - Wright
Welch - Arden Hurst - Itasca
Wells - Wells - Rice
Wending - Alaska - Beltrami
Wesen - Holmes City - Douglas
Western - 63N-14W - St. Louis
Westport - Westport - Pope
Wettles - Height of Land - Becker
Whale Tail - Minnetrist - Hennepin
Wheeler - Detroit - Becker
Wheeler - Harrison - Kandiyohi
Whipple - Baxter - Crow Wing
Whiskey - Tansem - Clay
Whiskey - Brandon - Douglas
Whitaker - Rosebush - Cook
White - Pickerel - Freeborn
White - Adult - St. Louis
White - Albion - Wright
White Bear - Richardson - Morrison
White Bear - Ramsey & Washington
White Earth - Maple Grove - Becker
White Earth - 65N-13W - St. Louis
White Elk - White Elk - Aitkin
Whitefish - Hagali - Beltrami
Whitefish - Buzzle - Beltrami
Whitefish - Roosevelt - Beltrami
Whitefish - Ideal - Crow Wing
Whitefish - Crow Wing & Mille Lacs
Whitefish - Wirt - Itasca
White fish - 60N-6W - Lake
Whitefish - Queen - Polk
Whitefish (Little) - Sand Lake - Itasca
White Iron - Lake & St. Louis
White Lily - Kroschel - Kanabec
White Pine - Lutson - Cook
White Rock - New Scandia - Washington
White Sand - Baxter - Crow Wing
White Swan - 59N-24W - Itasca
White water - 58N-14W - St. Louis
Whitney - Collins - McLeod
Whitney - Union Grove - Meeker
Widow - Woodrow - Cass
Wigwam - Lake & Cook
Wilbar - 59N-9W - Lake
Wilbur - Clover - Pine
Wilcox - Swede Grove - Meeker
Wilder (North) - 62N-8W - Lake
Wilder (South) - 62N-8W - Lake
Wild Rice - Atkinson - Carlton
Wild Rice - Canosia - St. Louis
Wilkins - Fleming - Aitkin
Willborg - Eddy - Clearwater
Willes - Balsam - Itasca
William - White Oak - Hubbard
William - Dora - Otter Tail
William - West Union - Todd
William - Frankfort - Wright
Williams - Alaska - Beltrami
Williams - Garrison - Crow Wing
Williams - Moe - Douglas
Williams - Springvale - Isanti
Williams - 54N-17W - St. Louis
Willie - Ellsworth - Meeker
Willings - Shieldsville - Rice
Willis - Janesville - Waseca

Willmar - Willmar - Kandiyohi
Willow - 54N-27W - Itasca
Willow - Nobles & Murray
Willow - Norman - Pine
Willow - Maine Prairie - Stearns
Willow Water - Knute - Polk
Wills - Lutson - Cook
Wilmer - Silver Lake - Martin
Wilmoe - Winsor - Clearwater
Wilson - Slater - Cass
Wilson - 61N-24 W - Itasca
Wilson - 60N-6W - Lake
Wilson - Leeds - Murray
Wilson - Ellsburg - St. Louis
Wilson (Little) - 60N-6W - Lake
Wimer - Hobart - Otter Tail
Win - 63N-13W - St. Louis
Winchell - Rosebush - Cook
Winchester - Beatty - St. Louis
Wind - Schroeder - Cook
Wind - 66N-6W - Lake
Wind - 64N-9W - Lake
Wind Bay - 64N-10W - Lake
Windigo - Ten Lakes - Beltrami
Windy - Smoky Hollow - Cass
Windy - 61N-6W - Lake
Wine - Schroeder - Cook
Wing River - Elmo - Otter Tail
Winklers - Benton - Carver
Winnibigoshish - Cass & Itasca
Winnie (Little) - 146N-26W - Itasca
Winona - LaGrand - Douglas
Winona - Winona - Winona
Winsted - Winsted - McLeod
Wintermute - Morris - Stevens
Wisini - 64N-7W - Lake
Wita - Lime - Blue Earth
Wladimarif - Nordland - Aitkin
Wolf - Balsam - Aitkin
Wolf - Wolf Lake - Becker
Wolf - Beltrami & Hubbard
Wolf - Liberty - Beltrami
Wolf - Lakeside - Cottonwood
Wolf - Irondale - Crow Wing
Wolf - Crow Wing - Hubbard
Wolf - 59N-23W - Itasca
Wolf - 58N-26W-Itasca
Wolf - 60N-6W - Lake
Wolf - 62N-8W - Lake
Wolf - Collinwood - Meeker
Wolf - 63N-16W - St. Louis
Wolf - 64N-16W - St. Louis
Wolf - Fairbanks - St. Louis
Wolf - Millwood - Stearns
Wolf - Cass & Hubbard
Wolsfeld - Medina - Hennepin
Woman - Woodrow - Cass
Wood - Brown & Watonwan
Wood - Miltona - Douglas
Wood - Richfield - Hennepin
Wood - 54N-10W - Lake
Wood - Coon Creek - Lyon
Wood - St. James - Watonwan
Wood - Wood Lake - Yellow Medicine
Woodbury - Red Clover - Carlton
Woodcock - New London - Kandiyohi
Worm - Sanford - Grant

Yankton - Rook Lake - Lyon
Yeager - Meadow - Wadena
Young - 55N-16W - St. Louis
Young America - Young America - Carver
Youngs - Mission - Crow Wing
Youngstrom - Litchfield - Meeker

Zoo - Rosebush - Cook
Zumbra - Laketown - Carver
Zwingge - Lake Prairie - Nicollet

Henry L. Gibson
Pennock
Minn.

5/29/2020
4677785 33 00
HF GROUP - IN